
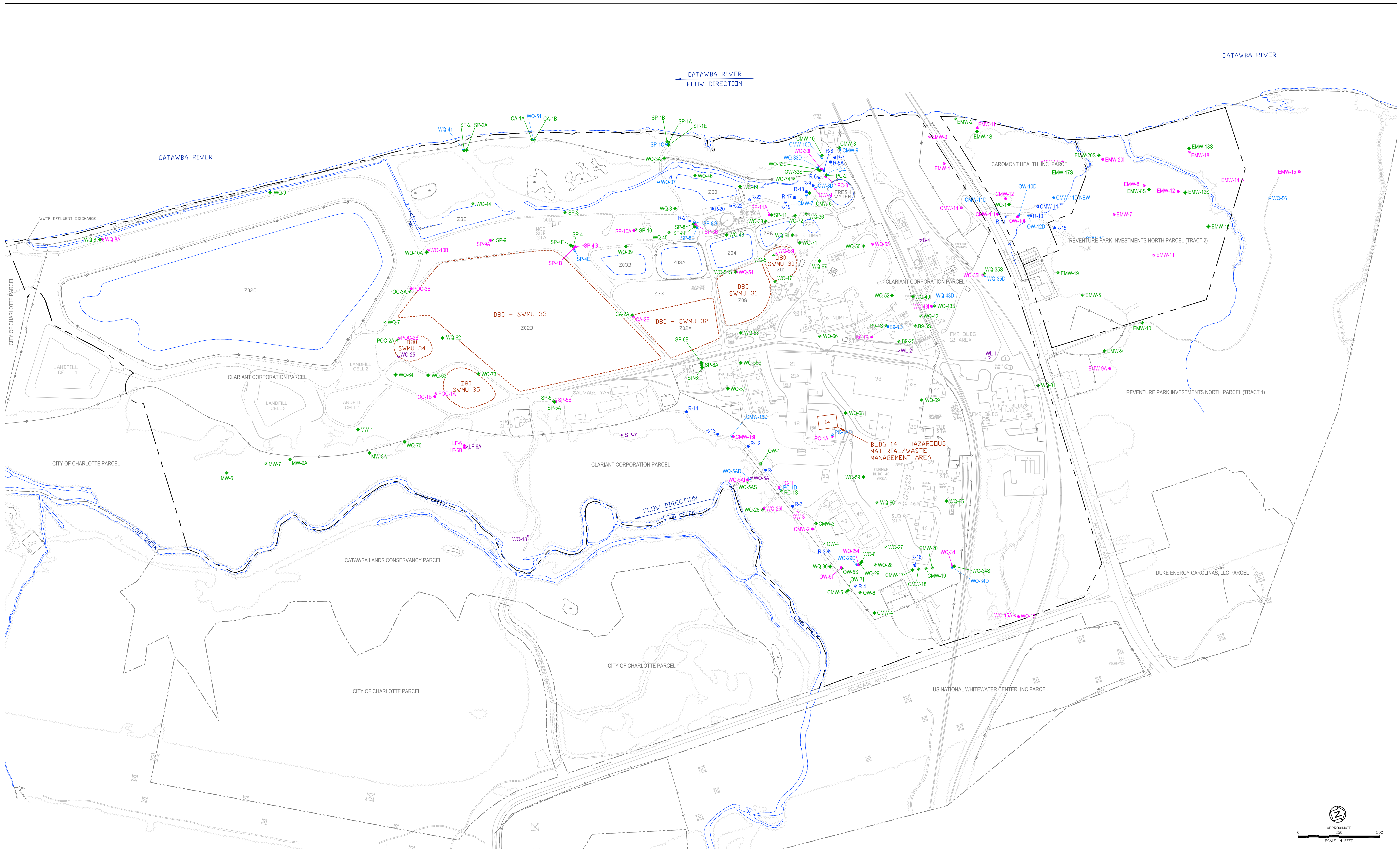


U.S.G.S. QUADRANGLE MAP
MOUNT HOLLY, NC 2013
MOUNTAIN ISLAND LAKE, NC 2013
 QUADRANGLE
 7.5 MINUTE SERIES (TOPOGRAPHIC)

----- Facility Property Boundary Lines (3 Parcels)

Facility geographical coordinates: 35°17'48" N; 81°00'27" W)

TITLE	FACILITY AND HWMU LOCATION MAP	
PROJECT	CLARIANT CORPORATION MOUNT HOLLY EAST FACILITY CHARLOTTE, NORTH CAROLINA	
		2923 South Tryon Street-Suite 100 Charlotte, North Carolina 28203 704-586-0007 (p) 704-586-0373 (f)
	SMARTER ENVIRONMENTAL SOLUTIONS	
DATE: 10/06/22	REVISION NO. 1	
JOB NO. CLR-059	FIGURE NO. 1	



CATAWBA RIVER
FLOW DIRECTION

FLOW DIRECTION
LONG CREEK



LEGEND	
--- FACILITY PROPERTY BOUNDARY	--- GAVEL ROAD
- - - OFF-FACILITY PROPERTY BOUNDARY	--- TOPOGRAPHIC CONTOUR LINE
--- FORMER BUILDING FOOTPRINT	--- RAILROAD TRACKS
--- FENCE LINE	--- SHALLOW RECOVERY WELL
--- CLOSED RCRA HWMU	--- SHALLOW & INTERMEDIATE RECOVERY WELL
--- SURFACE WATER FEATURE	--- INTERMEDIATE RECOVERY WELL
	--- INTERMEDIATE & DEEP RECOVERY WELL
	--- DEEP RECOVERY WELL
	--- MONITORING WELL WITH UNKNOWN SCREENED INTERVAL
	--- SHALLOW MONITORING WELL
	--- INTERMEDIATE MONITORING WELL
	--- DEEP MONITORING WELL

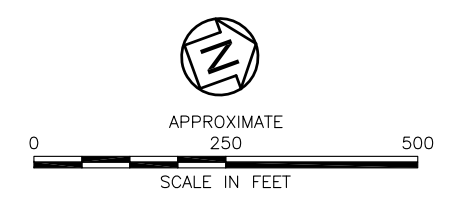
PREPARED BY
hart hickman
SMARTER ENVIRONMENTAL SOLUTIONS
2023 South Tryon Street Suite 100
Charlotte, North Carolina 28203
704.586.4477 / 704.586.0730
License # C-1269 / WC-245 Geology

LOCATION
CLARIANT MOUNT HOLLY EAST FACILITY
11701 MOUNT HOLLY ROAD
CHARLOTTE, NORTH CAROLINA

TITLE
FACILITY LAYOUT WITH HWMU AND WELL LOCATIONS

PROJECT	DATE	REV	FIGURE
CLR-059	10/06/22	0	2

NOTE
HWMU = HAZARDOUS WASTE MANAGEMENT UNIT



- SWMU AND AOC IDENTIFICATION NUMBER AND NAME/DESCRIPTION**
- 7. CLOSED TAR BURNER
 - 17. FIRE TRAINING AREA
 - 27. CERCLA AREA C
 - 30. IMPONDMENT Z01
 - 31. IMPONDMENT Z08
 - 32. IMPONDMENT Z02A
 - 33. IMPONDMENT Z02B
 - 35. INTERIM STATUS LANDFILL
 - 43. IMPONDMENT Z02C
 - 49. BUILDING 33
 - 56. ALKALINE SEWER BETWEEN BLDGS 42 AND 46
 - 57. BUILDING 45 - SEWER JUNCTION BOX
 - 63. WASTE WATER SEWER SYSTEM (FACILITY WIDE)
 - 64. BUILDING 9
 - 69. PROCESS SEWERS AT BUILDING 16
 - AOC D. RAILROAD UNLOADING AREA

LEGEND

--- FACILITY PROPERTY BOUNDARY	----- GRAVEL ROAD
--- OFF-FACILITY PROPERTY BOUNDARY	==== RAILROAD TRACKS
--- FORMER BUILDING FOOTPRINT	● SWMU/AOC LOCATION (APPROXIMATE)
--- FENCE LINE	
--- SURFACE WATER FEATURE	

NOTES
 SOLID WASTE MANAGEMENT UNITS (SWMU) AND AREAS OF CONCERN (AOC) WHICH REQUIRE NO FURTHER ACTION (NFA) ARE NOT DEPICTED.

PREPARED BY



2023 South Tryon Street, Suite 100
 Charlotte, North Carolina 28203
 704.586.4477 (p) 704.586.0373 (f)
 License # P.C.1309 / REC.245 Ecology

LOCATION

CLARIANT MOUNT HOLLY EAST FACILITY
 11701 MOUNT HOLLY ROAD
 CHARLOTTE, NORTH CAROLINA

TITLE

NON-NFA SWMU AND AOC LOCATIONS

PROJECT	DATE	REV	ATTACHMENT
CLR-059	10/06/22	0	3