






NOTES:
 AERIAL PHOTOGRAPHY OBTAINED FROM USDA FSA NAIP, DATED 06/12/2016.
 PARCEL BOUNDARY WAS OBTAINED FROM THE NC CENTER FOR GEOGRAPHIC INFORMATION AND ANALYSIS, AT (<http://services.nconemap.gov/>)
 DRAWING HAS BEEN SET WITH A PROJECTION OF NORTH CAROLINA STATE PLANE COORDINATE SYSTEM FIPS 3200 (NAD83).

LEGEND

	WASTE BOUNDARY
	COMPLIANCE BOUNDARY
	DUKE ENERGY SITE BOUNDARY



200 100 0 200 400
 GRAPHIC SCALE IN FEET

148 RIVER STREET, SUITE 220
 GREENVILLE, SOUTH CAROLINA 29601
 PHONE 864-421-9999
www.synTerraCorp.com

DRAWN BY: A. FEIGL
 CHECKED BY: P. WALDREP
 PROJECT MANAGER: P. WALDREP

DATE: 07/20/2017

FIGURE 1
REVISED WASTE AND COMPLIANCE BOUNDARIES
L.V. SUTTON ENERGY COMPLEX
WILMINGTON, NORTH CAROLINA

P:\Duke Energy Progress\1026\00 GIS BASE DATA\Sutton\Map Docs\Miscellaneous\Sutton_ RevisedCompliance_ 20170720.mxd