

APPENDIX A
ACCESS AGREEMENT



engineering and constructing a better tomorrow

August 26, 2010

Southside Village Association, Inc.
113 Trumpet Lane
Asheville, North Carolina 28803

**Subject: Right-of-Access Agreement
Mills Gap Road Site
Skyland, North Carolina
MACTEC Project 6686-08-1744**

To Whom It May Concern:

Under the direction and with the cooperation of the North Carolina Department of Environment and Natural Resources (NCDENR), MACTEC Engineering and Consulting, Inc. (MACTEC) is conducting an environmental assessment in the vicinity of the Mills Gap Road Site located near the intersection of Mills Gap Road and Pinners Cove Road in Skyland, North Carolina. In an effort to evaluate environmental conditions with respect to the Site, the collection of soil samples from the Southside Village property's "common area" is necessary. This area is depicted on the attached figure.

With your authorization, soil samples will be collected from this area. MACTEC personnel will need access to the Southside Village property to collect the soil samples using a hand auger. After the soil samples are collected, the soil borings will be backfilled with hydrated bentonite (swelling clay).

MACTEC requests authorization for the collection of soil samples on the Southside Village property. We would like to schedule the sample collection for September 2, 2010 (weather permitting). To provide Southside Village's consent for the soil sampling, please sign below and return one copy of this signed agreement to us in the provided self-addressed postage-paid envelope and retain one copy for your files.

We appreciate your attention in this matter and request the favor of a reply by August 31, 2010. If you have any questions concerning this request, please contact Mr. Matt Wallace of MACTEC at 828-252-8130 or Ms. Bonnie Ware of NCDENR at 336-771-5000.

Sincerely,

MACTEC ENGINEERING AND CONSULTING, INC.



Susan E. Kelly, L.G., P.E.
Senior Engineer




Matthew E. Wallace, P.E.
Principal Engineer

SEK/MEW:sek

cc: Ms. Bonnie Ware – NCDENR

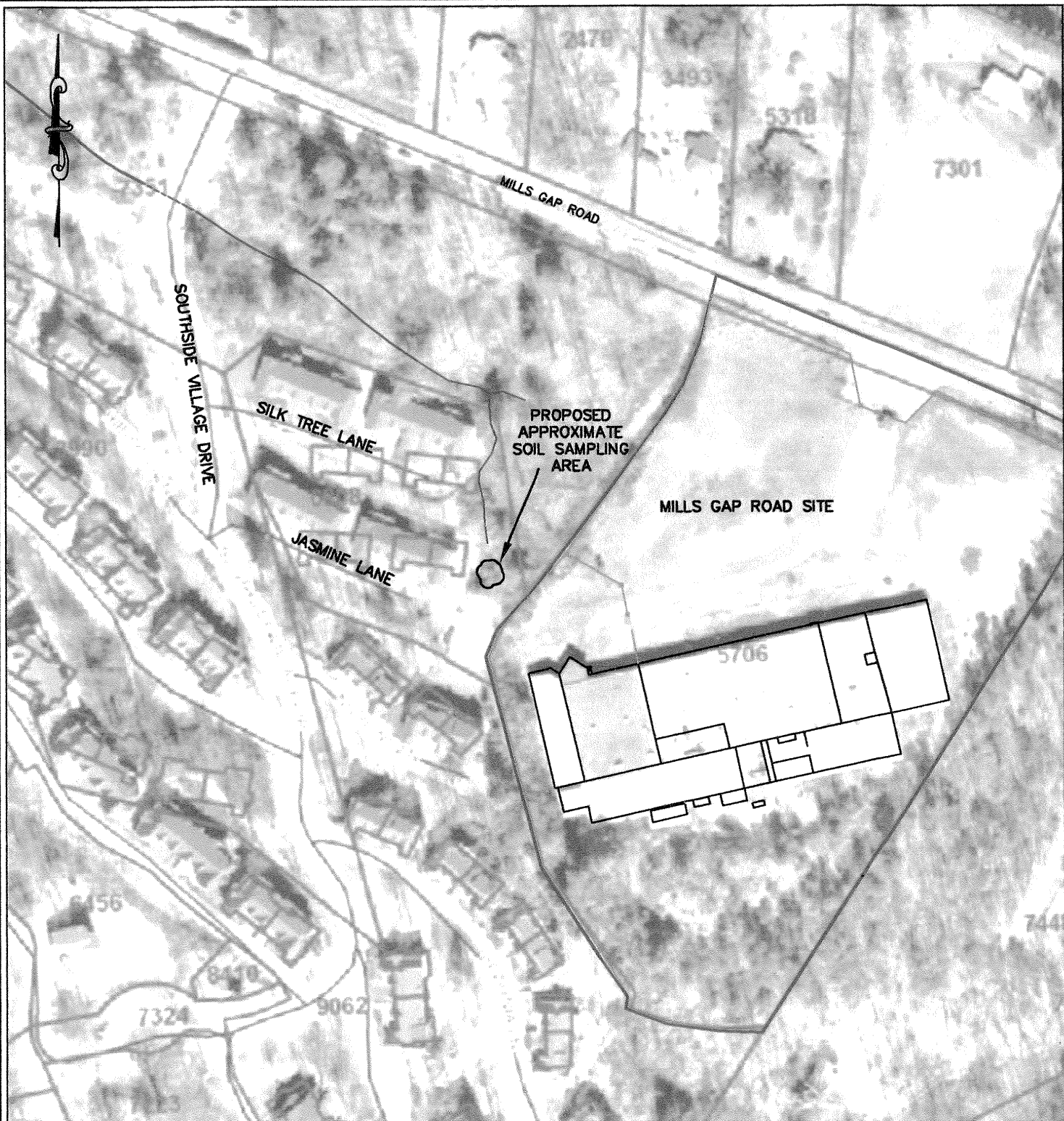
attachment: Figure 1: Proposed Soil Sampling Location

I, RONALD KARPOLA, an authorized representative of Southside
(please print)
Village Association, Inc., do hereby authorize MACTEC Engineering and Consulting, Inc. to
access the Southside Village common area for the collection of soil samples.






Signature of Authorized Representative

31 AUG '10
Date



LEGEND

-  PROPOSED SOIL SAMPLING AREA
-  SITE PROPERTY LINE
-  FENCE



MACTEC

ENGINEERING AND CONSULTING, INC.

PROPOSED SOIL SAMPLING AREA
MILLS GAP ROAD SITE
SKYLAND, NORTH CAROLINA

DRAWN: SEK

DATE: AUGUST 2010

DFT CHECK: MEW

SCALE: NOT TO SCALE

ENG CHECK: --

JOB: 6686-08-1744

APPROVAL: MEW

FIG: 1

REFERENCE: 2006 AERIAL PHOTOGRAPH FROM BUNCOMBE COUNTY GIS WEBSITE.