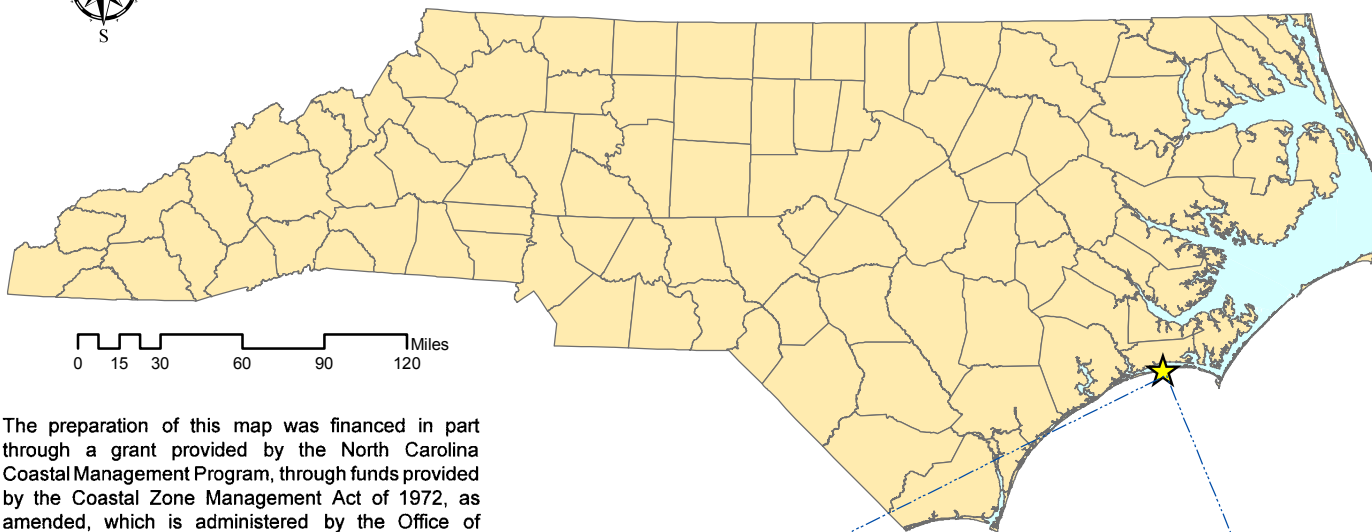




MAP 1

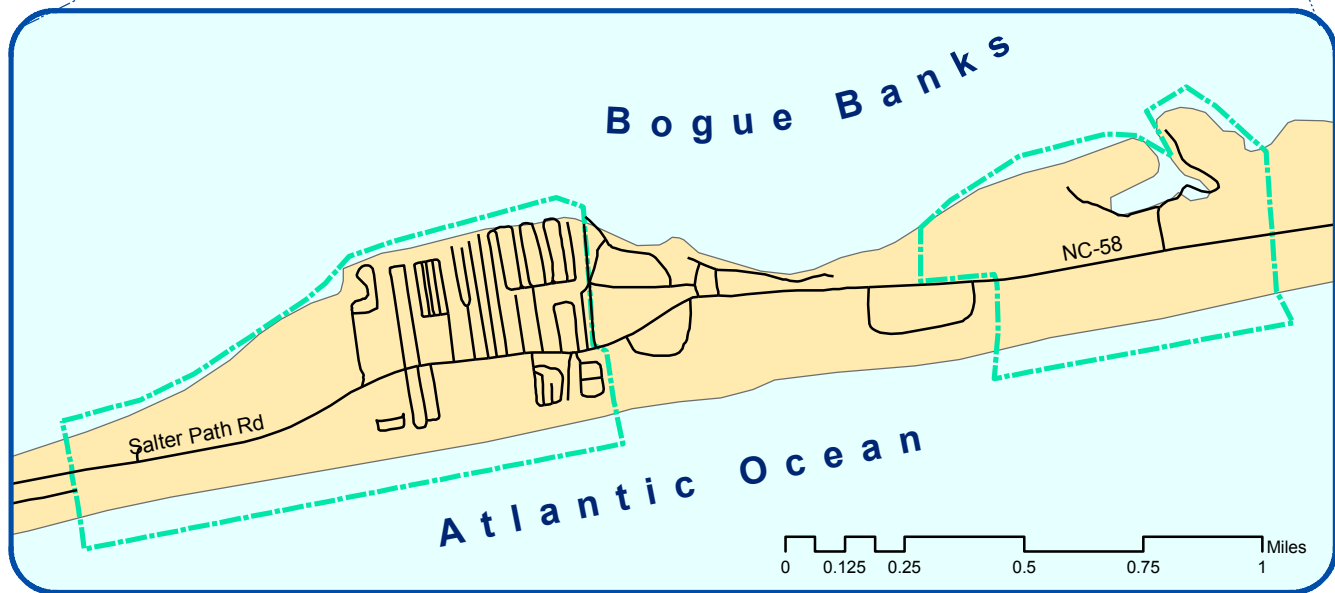
Town of Indian Beach
Carteret County, North Carolina
Regional Location

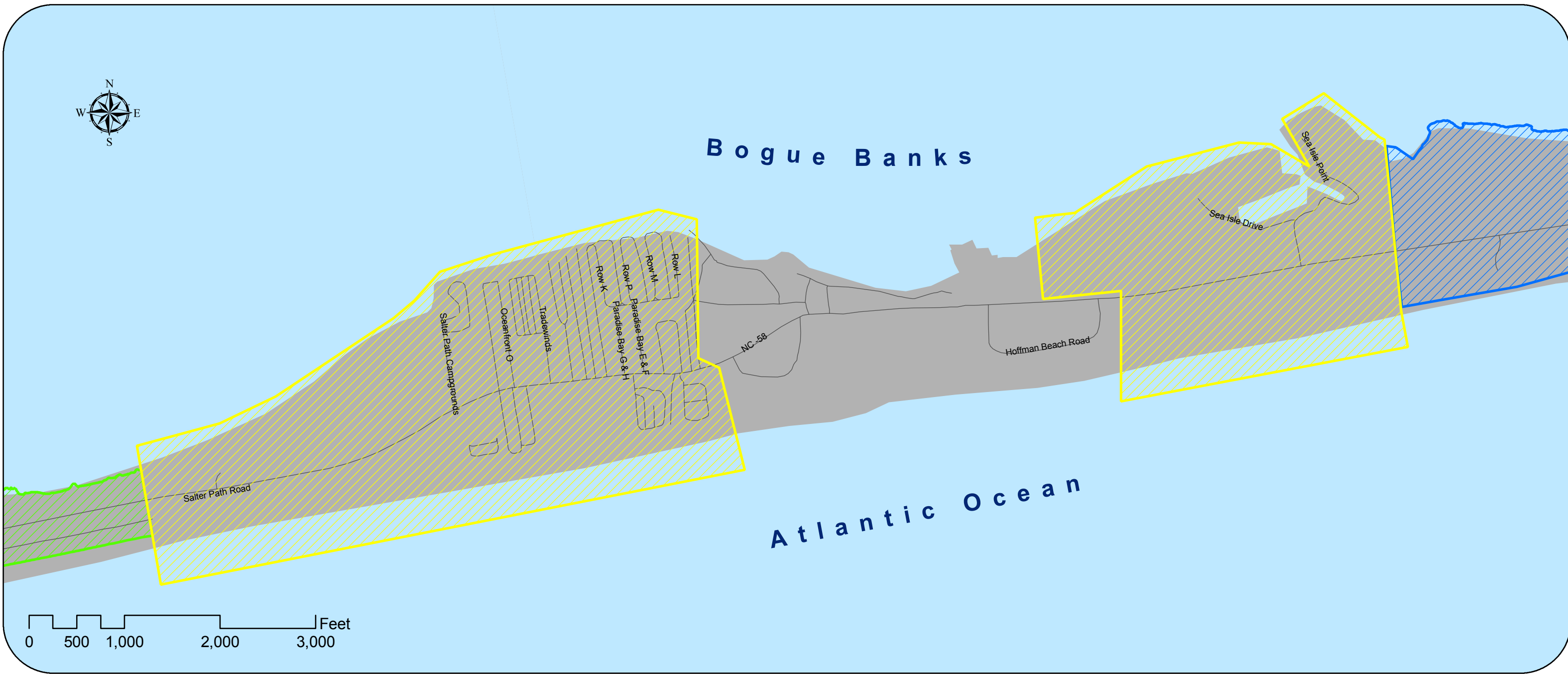


The preparation of this map was financed in part through a grant provided by the North Carolina Coastal Management Program, through funds provided by the Coastal Zone Management Act of 1972, as amended, which is administered by the Office of Ocean and Coastal Resource Management, National Oceanic and Atmospheric Administration.

Legend






- ★ Indian Beach
- ~ NC DOT Roads
- - - Corporate Limits
- County Boundaries
- Hydrology





1 inch equals 1,000 feet

Legend


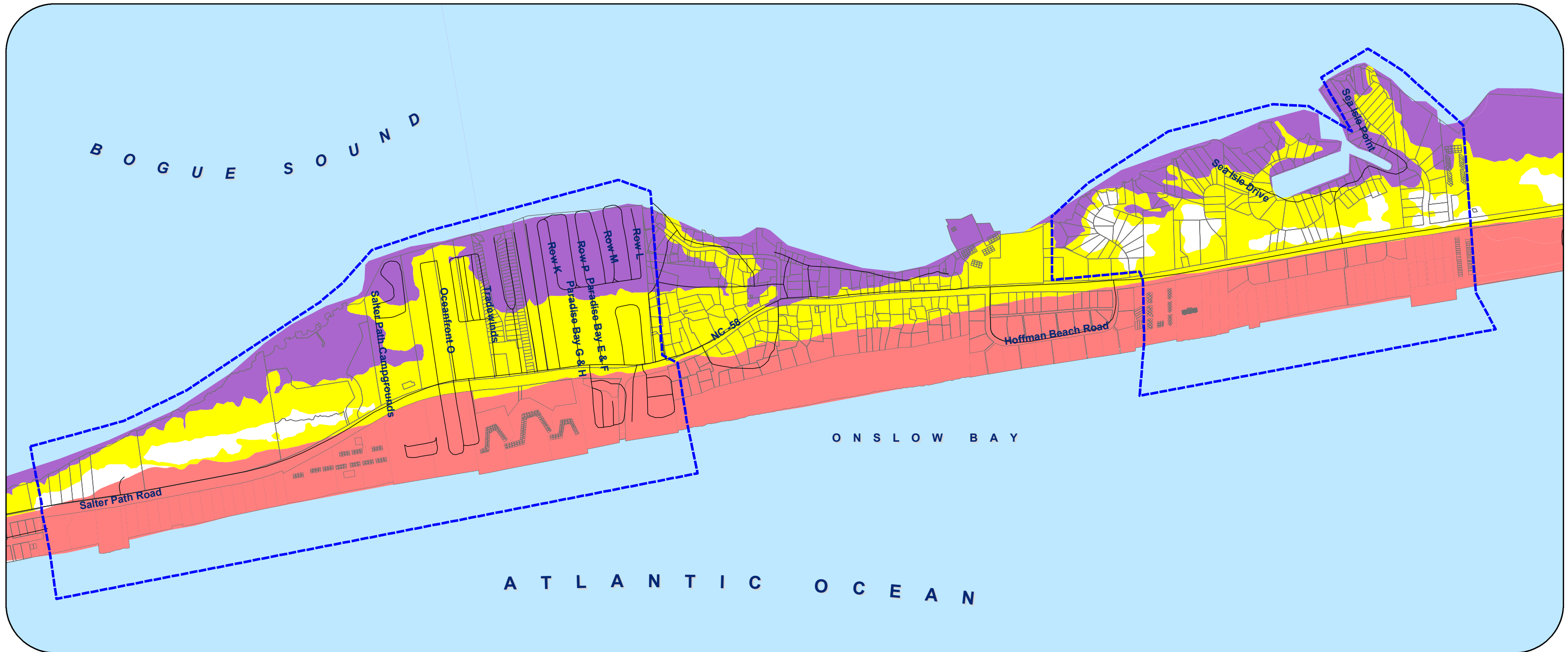
-  Indian Beach
-  Carteret County
-  Hydrology
-  Pine Knoll Shores
-  Emerald Isle
-  NC DOT Roads



MAP 2
Town of Indian Beach
Land Use Plan
Street Level

The preparation of this map was financed in part through a grant provided by the North Carolina Coastal Management Program, through funds provided by the Coastal Zone Management Act of 1972, as amended, which is administered by the Office of Ocean and Coastal Resource Management, National Oceanic and Atmospheric Administration.





1 inch equals 900 feet

Legend

Corporate Limits	Flood Hazard
NC DOT Roads	AE
flood hazard	SHADED X
Hydrology	VE
	Not in Flood Hazard

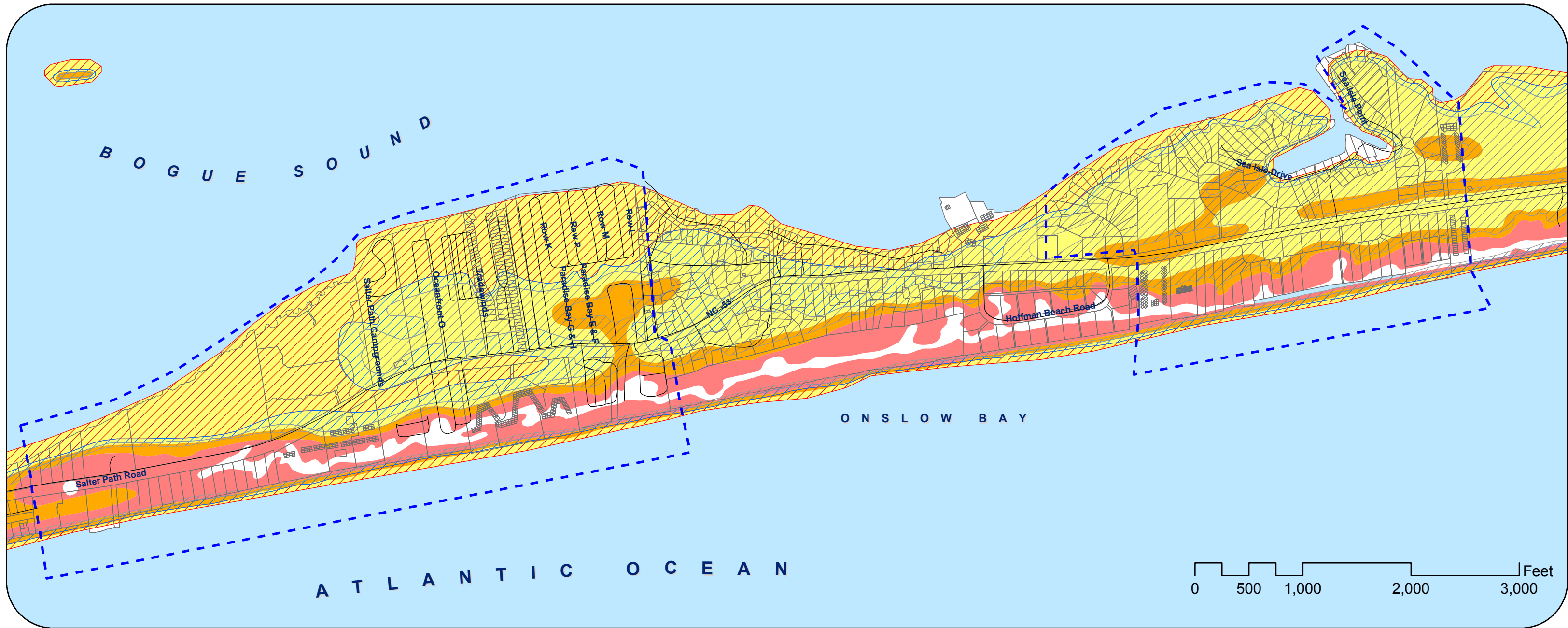


MAP 3
Town of Indian Beach
Land Use Plan
Flood Hazard

HCP
Holland Consulting Planners, Inc.

The preparation of this map was financed in part through a grant provided by the North Carolina Coastal Management Program, through funds provided by the Coastal Zone Management Act of 1972, as amended, which is administered by the Office of Ocean and Coastal Resource Management, National Oceanic and Atmospheric Administration.





1 inch equals 900 feet


HCP
Holland Consulting Planners, Inc.



MAP 4
Town of Indian Beach
Land Use Plan

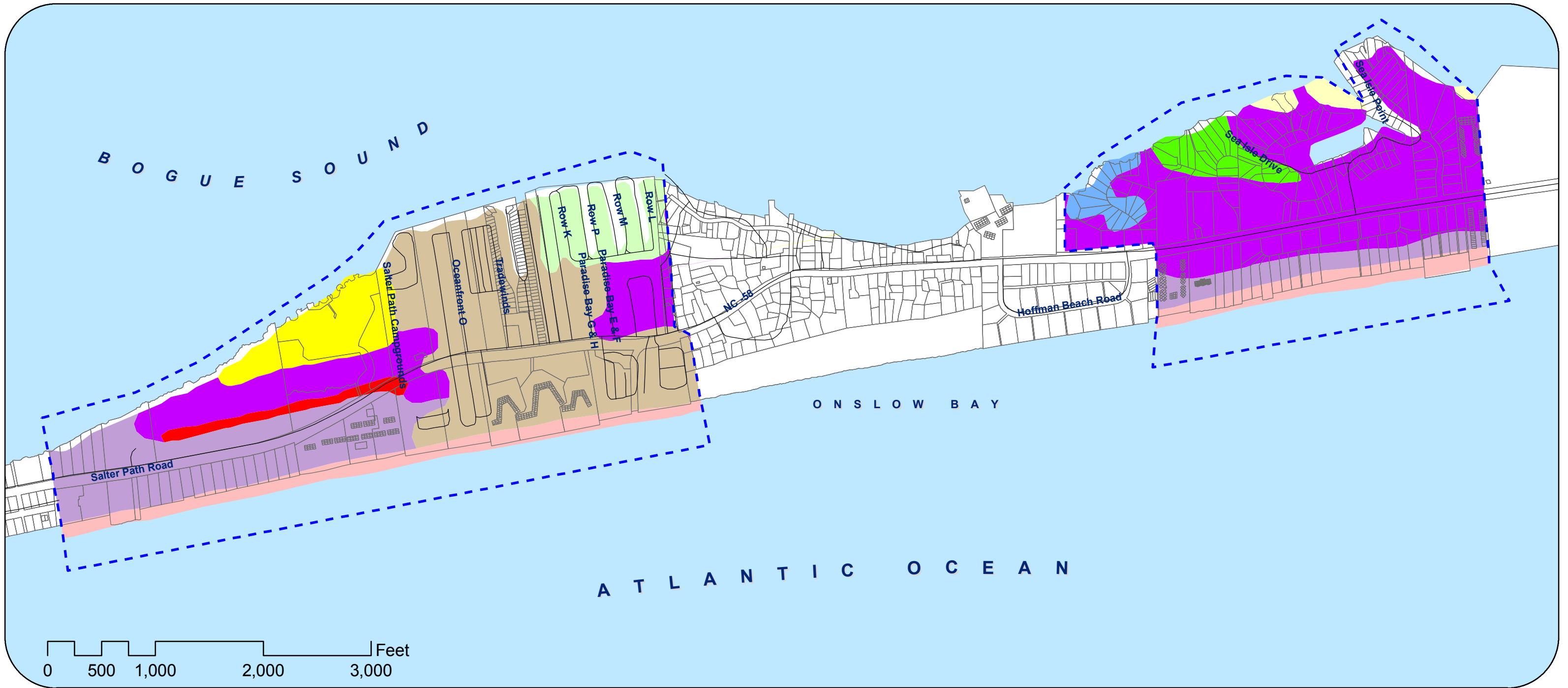
SLOSH MODEL -
Fast and Slow Moving Hurricane
Storm Surge Inundation

The preparation of this map was financed in part through a grant provided by the North Carolina Coastal Management Program, through funds provided by the Coastal Zone Management Act of 1972, as amended, which is administered by the Office of Ocean and Coastal Resource Management, National Oceanic and Atmospheric Administration.



Legend

- - - Corporate Limits
- NC DOT Roads
- SLOSH Model - Slow Moving Hurricane**
- ▨ Category 1 and Category 2
- ▨ Category 3
- ▨ Category 4 and Category 5
- SLOSH- Fast Moving Storm Model**
- ▨ Category 1 and Category 2
- ▨ Category 3
- ▨ Category 4 and Category 5
- ▨ Hydrology



1 inch equals 900 feet

Legend		
	Corporate Limits	
	NC DOT Roads	
Soils		
	Bn	
	CH	
	CL	
	Co	
	Cu	
	Du	
	Fr	

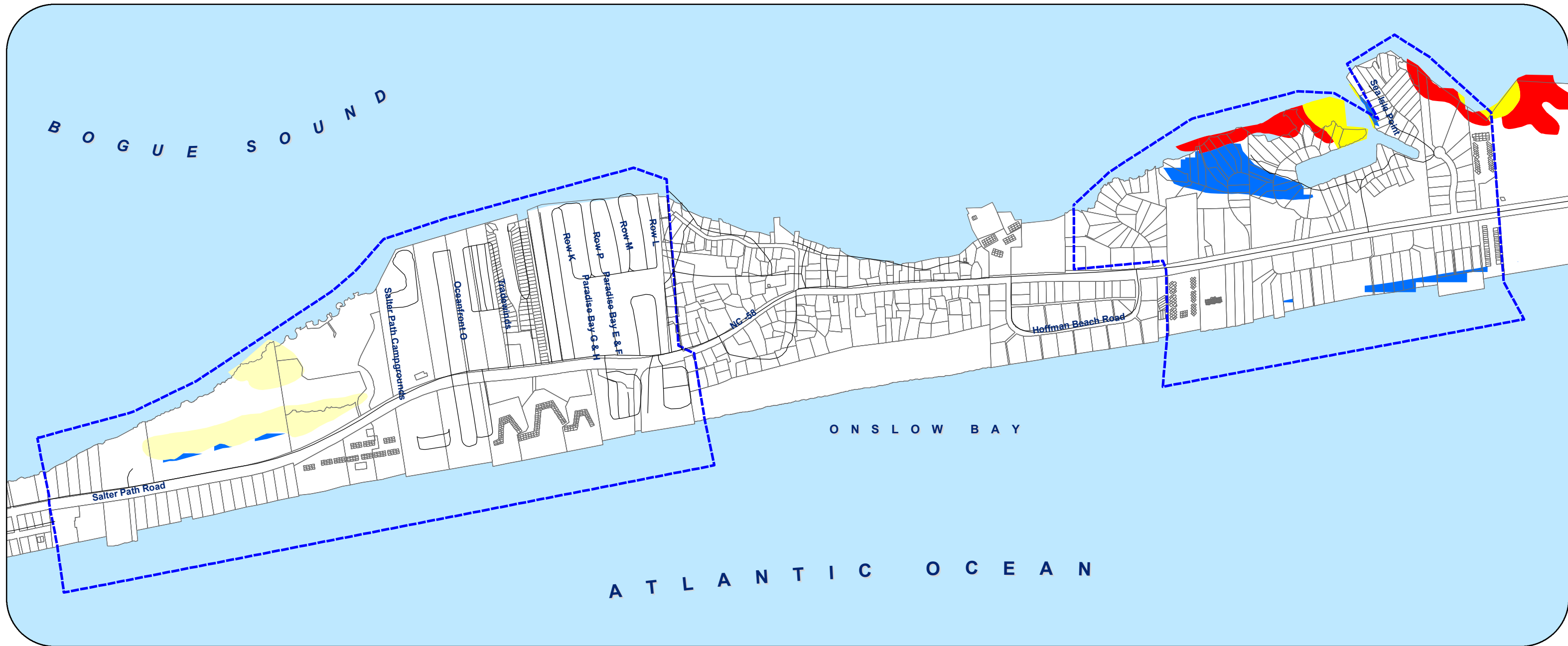


MAP 5
Town of Indian Beach
Land Use Plan
Soil Classification


HCP
Holland Consulting Planners, Inc.

The preparation of this map was financed in part through a grant provided by the North Carolina Coastal Management Program, through funds provided by the Coastal Zone Management Act of 1972, as amended, which is administered by the Office of Ocean and Coastal Resource Management, National Oceanic and Atmospheric Administration.





1 inch equals 900 feet



HCP
Holland Consulting Planners, Inc.

MAP 6
Town of Indian Beach
Land Use Plan

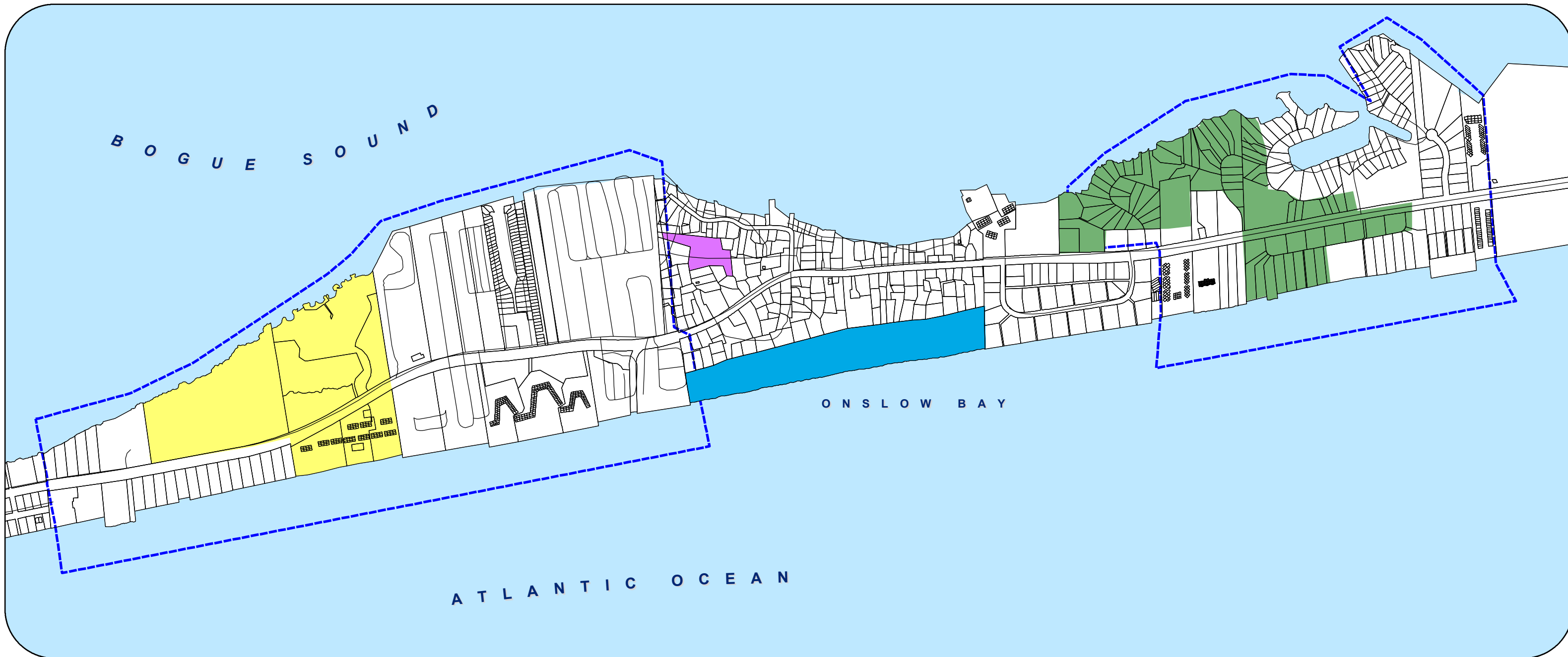
**Areas of Environmental Concern -
Wetlands**

Legend


Corporate Limits	Cutover Pine Flat
NC DOT Roads	Estuarine Shrub/Scrub
Hydrology	Maritime Forest
Wetlands	Pine Flat
Cleared Pine Flat	Salt/Brackish Marsh
Cutover Maritime Forest	

The preparation of this map was financed in part through a grant provided by the North Carolina Coastal Management Program, through funds provided by the Coastal Zone Management Act of 1972, as amended, which is administered by the Office of Ocean and Coastal Resource Management, National Oceanic and Atmospheric Administration.





1 inch equals 900 feet



HCP
Holland Consulting Planners, Inc.

MAP 7
Town of Indian Beach
Land Use Plan

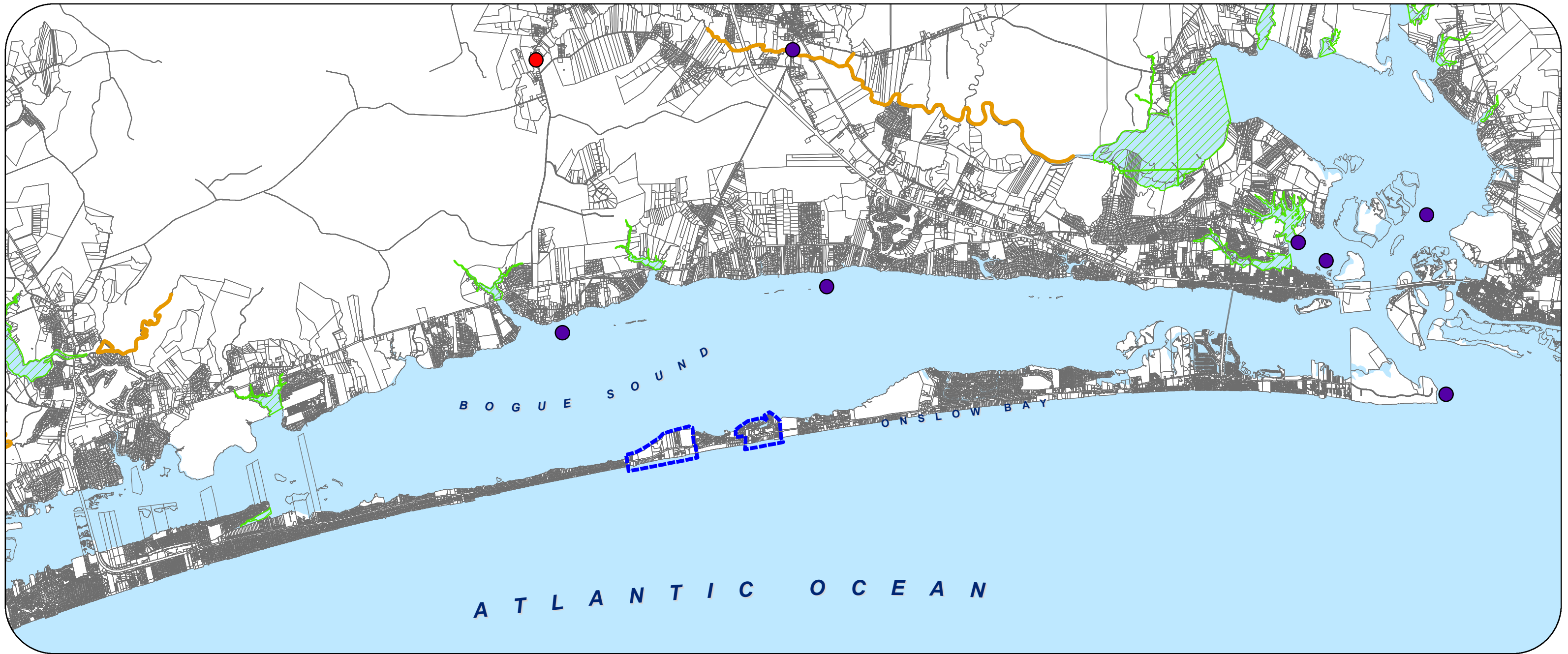
***Significant Natural Heritage Areas and
Protected Lands***

Legend

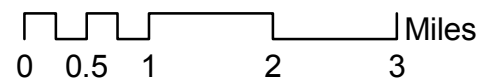
- Corporate Limits
- NC DOT Roads
- Hydrology
- Significant Natural Heritage Areas**
 - INDIAN BEACH MARITIME FOREST
 - SALTER PATH MARITIME FOREST
- Protected Lands**
 - PRKS THEODORE ROOSEVELT NATURAL AREA
 - SALTER PATH BALL PARK

The preparation of this map was financed in part through a grant provided by the North Carolina Coastal Management Program, through funds provided by the Coastal Zone Management Act of 1972, as amended, which is administered by the Office of Ocean and Coastal Resource Management, National Oceanic and Atmospheric Administration.





1 inch equals 2 miles



Legend

-  Ambient Water Quality Monitoring Stations
-  Fish Sampling Community Sites
-  Indian Beach
-  Anadromous Fish Spawning Areas
-  Fisheries Nursery Areas
-  Hydrology



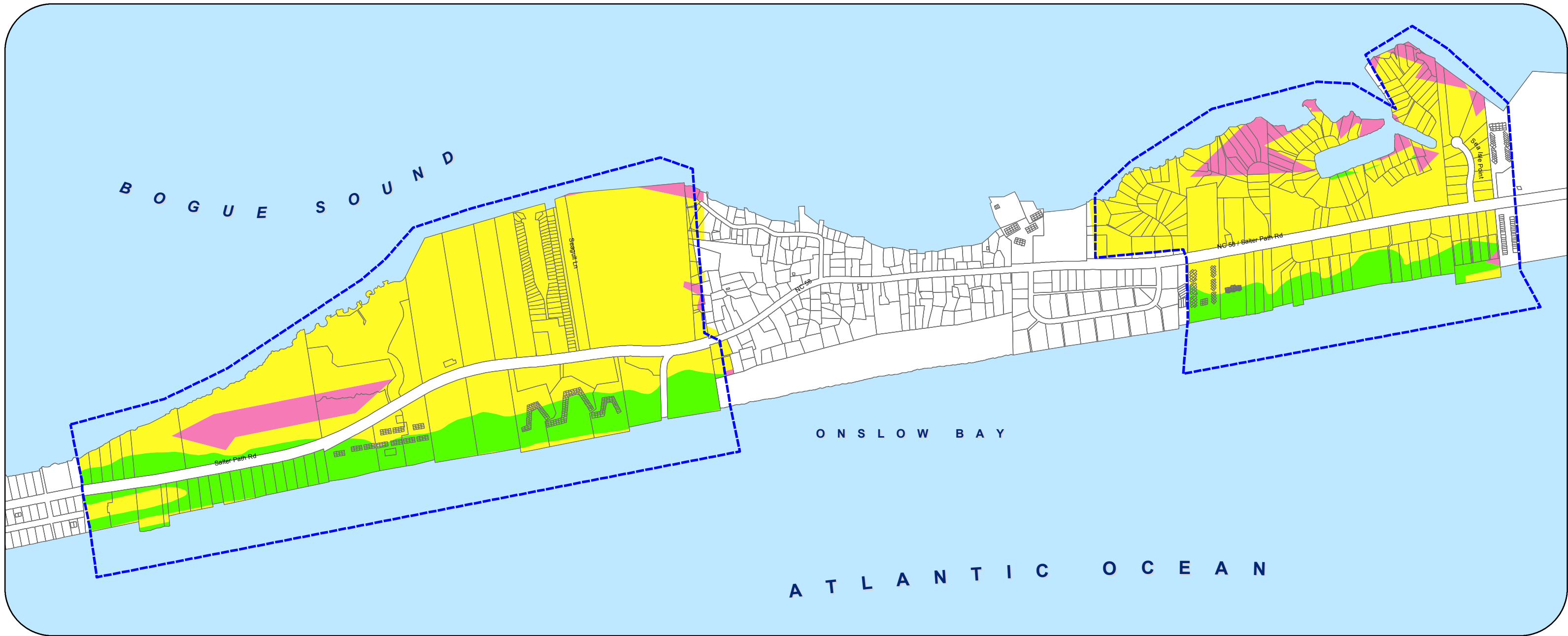
MAP 8
Town of Indian Beach
Land Use Plan

Marine Resources (Water Quality)


HCP
Holland Consulting Planners, Inc.

The preparation of this map was financed in part through a grant provided by the North Carolina Coastal Management Program, through funds provided by the Coastal Zone Management Act of 1972, as amended, which is administered by the Office of Ocean and Coastal Resource Management, National Oceanic and Atmospheric Administration.





1 inch equals 900 feet



HCP
Holland Consulting Planners, Inc.

The preparation of this map was financed in part through a grant provided by the North Carolina Coastal Management Program, through funds provided by the Coastal Zone Management Act of 1972, as amended, which is administered by the Office of Ocean and Coastal Resource Management, National Oceanic and Atmospheric Administration.

Legend

- Corporate Limits
- Hydrology

Environmental Composite

- Class I (NO CLASS I)
- Class II
- Class III

MAP 9
Town of Indian Beach
Land Use Plan
Environmental Composite

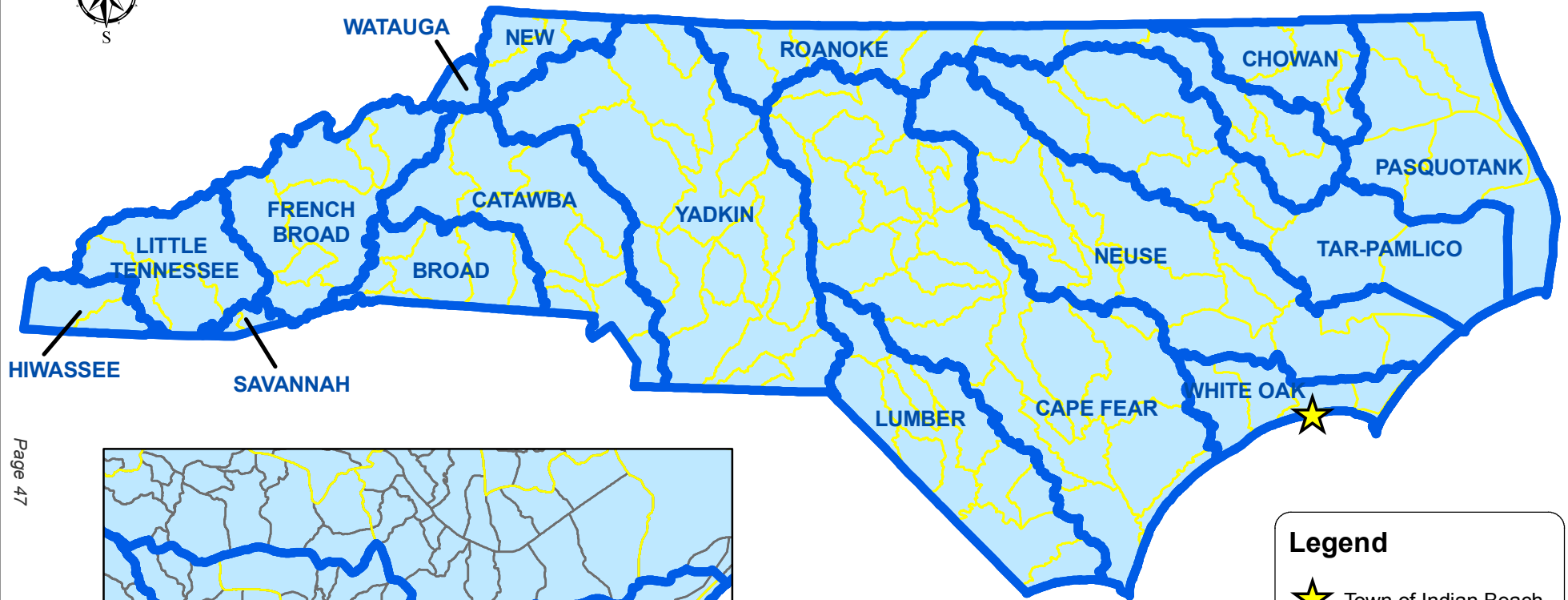




MAP 10 Town of Indian Beach Land Use Plan

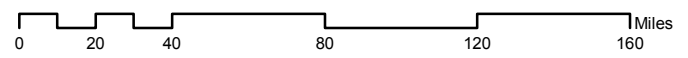
The preparation of this map was financed in part through a grant provided by the North Carolina Coastal Management Program, through funds provided by the Coastal Zone Management Act of 1972, as amended, which is administered by the Office of Ocean and Coastal Resource Management, National Oceanic and Atmospheric Administration.

North Carolina River Basins and Subbasins

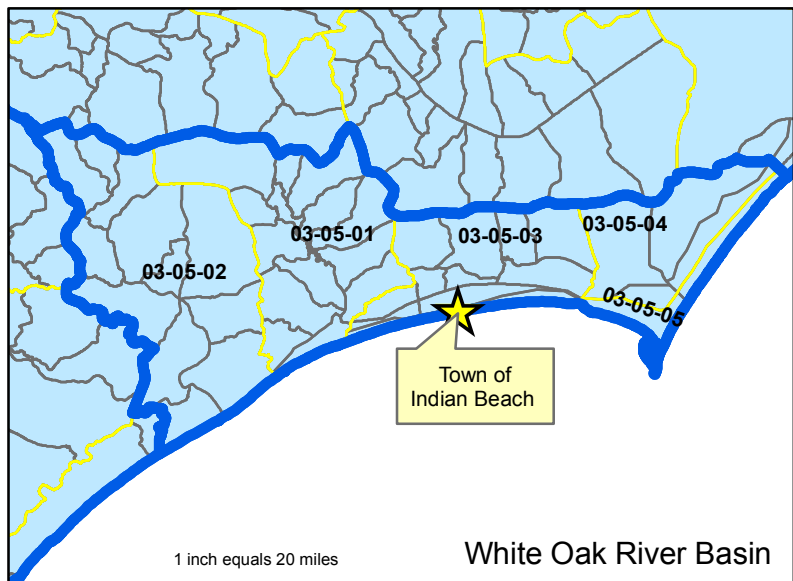


Legend

- Town of Indian Beach
- River Basins
- Subbasins

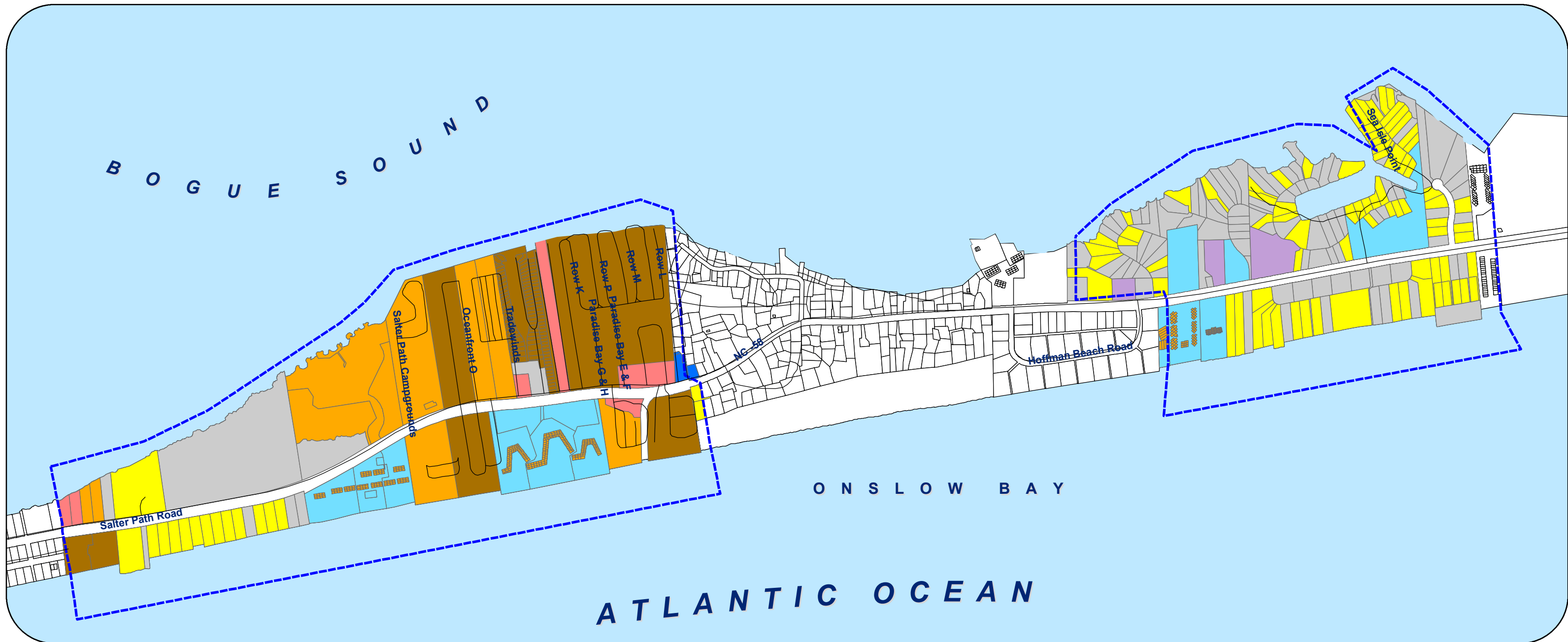


Page 47

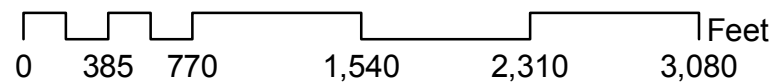


1 inch equals 20 miles

White Oak River Basin



1 inch equals 900 feet



HCP
Holland Consulting Planners, Inc.



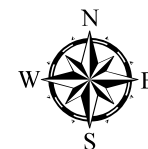
MAP 11
Town of Indian Beach
Land Use Plan

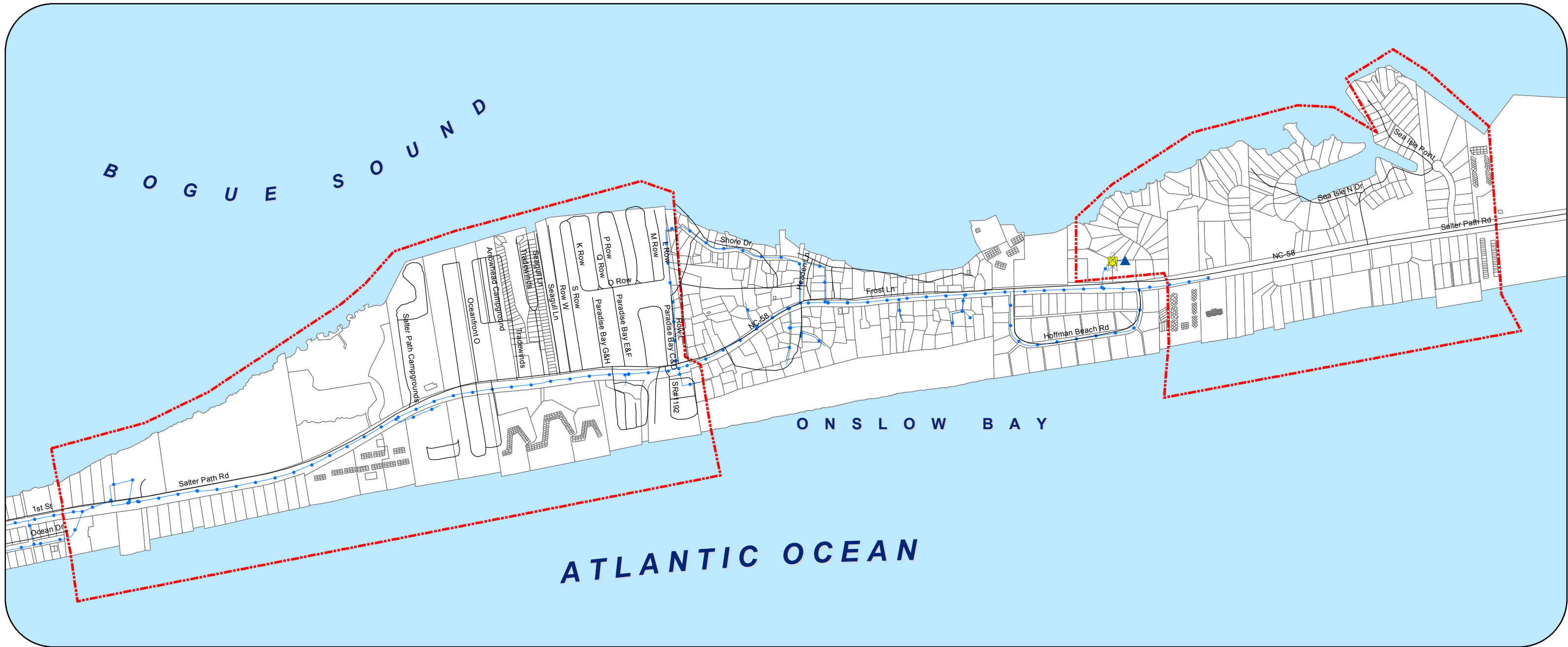
Existing Land Use

Legend

NC DOT Roads	MF
Corporate Limits	Mobile Home Park
Hydrology	Office and Institutional
Existing Land Use	Single Family Residential
Commercial	Utility
Common Area	Vacant

The preparation of this map was financed in part through a grant provided by the North Carolina Coastal Management Program, through funds provided by the Coastal Zone Management Act of 1972, as amended, which is administered by the Office of Ocean and Coastal Resource Management, National Oceanic and Atmospheric Administration.





HCP
Holland Consulting Planners, Inc.

The preparation of this map was financed in part through a grant provided by the North Carolina Coastal Management Program, through funds provided by the Coastal Zone Management Act of 1972, as amended, which is administered by the Office of Ocean and Coastal Resource Management, National Oceanic and Atmospheric Administration.

Legend


- NC DOT Roads
- Existing Water Lines
- Corporate Limits
- Well
- Water Treatment Plant
- Water Tank

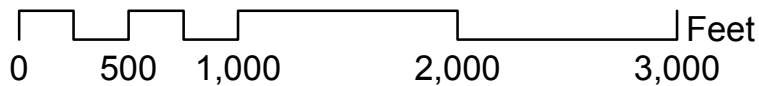
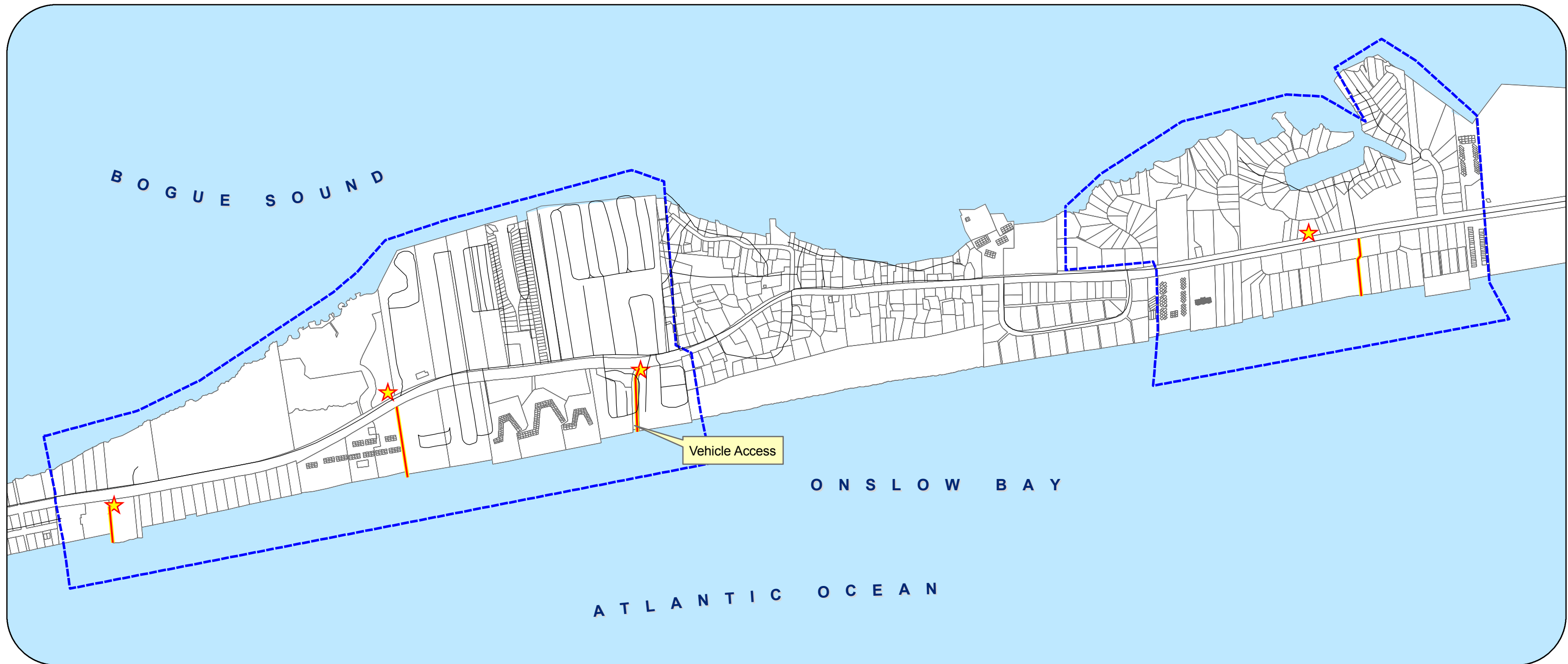


MAP 12
Town of Indian Beach
Land Use Plan

Local Infrastructure

1 inch equals 900 feet





1 inch equals 900 feet

HCP
Holland Consulting Planners, Inc.



MAP 13
Town of Indian Beach
Land Use Plan

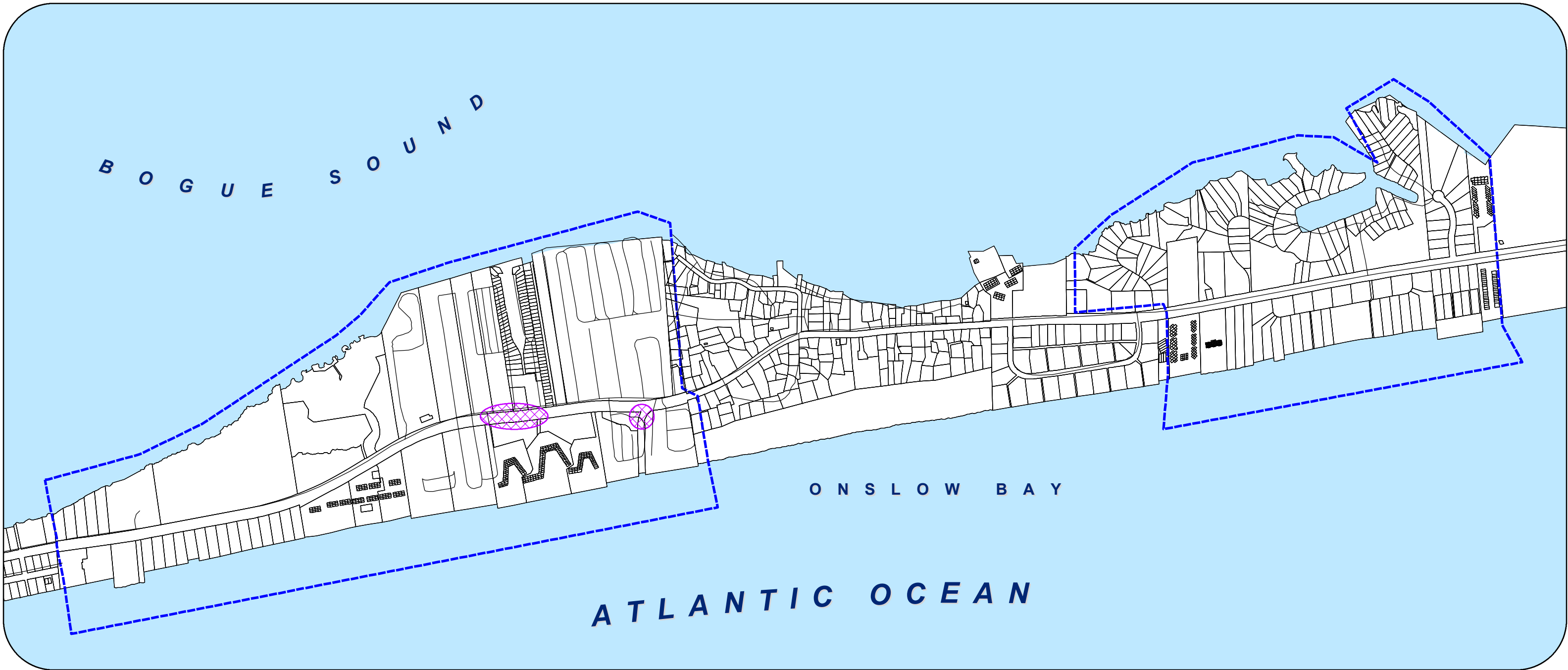
***Location of
Beach Access Sites***

Legend

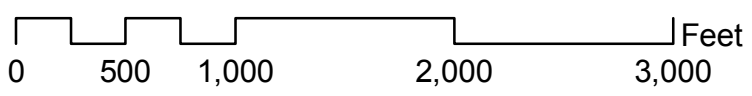
- NC DOT Roads
- Corporate Limits
- Beach Access Parking
- Beach Access Walkways
- Hydrology

The preparation of this map was financed in part through a grant provided by the North Carolina Coastal Management Program, through funds provided by the Coastal Zone Management Act of 1972, as amended, which is administered by the Office of Ocean and Coastal Resource Management, National Oceanic and Atmospheric Administration.





1 inch equals 900 feet



HCP
Holland Consulting Planners, Inc.

The preparation of this map was financed in part through a grant provided by the North Carolina Coastal Management Program, through funds provided by the Coastal Zone Management Act of 1972, as amended, which is administered by the Office of Ocean and Coastal Resource Management, National Oceanic and Atmospheric Administration.

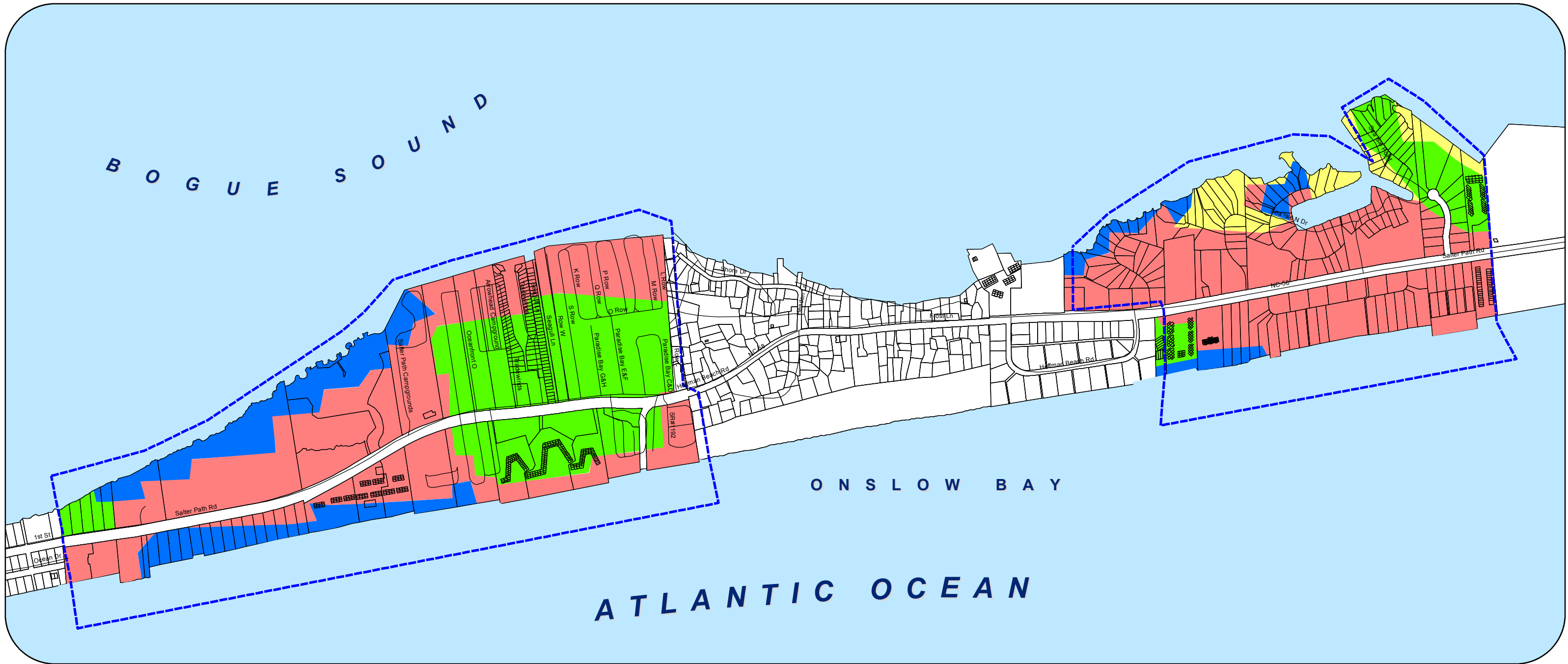
Legend

- NC DOT Roads
- Hydrology
- Areas of Stormwater Concern
- Corporate Limits

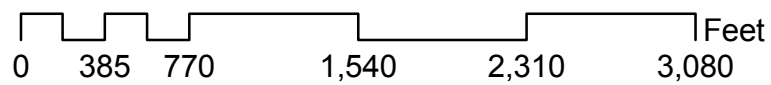
MAP 14
Town of Indian Beach
Land Use Plan

Areas of Stormwater Concern





1 inch equals 900 feet



Legend

- NC DOT Roads
- Corporate Limits
- Hydrology

Land Suitability Analysis

- Least Suitable
- Low Suitability
- Moderate Suitability
- High Suitability



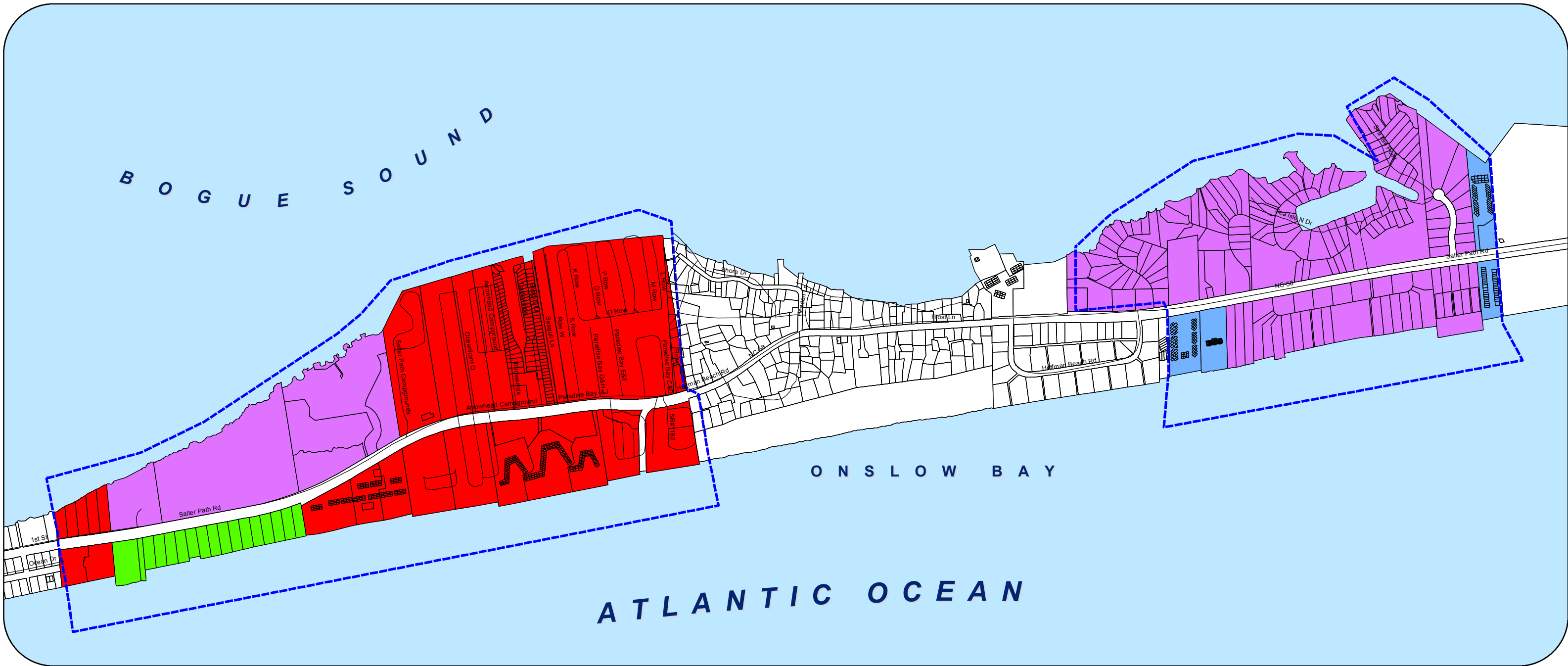
MAP 15
Town of Indian Beach
Land Use Plan

Land Suitability Analysis


HCP
Holland Consulting Planners, Inc.

The preparation of this map was financed in part through a grant provided by the North Carolina Coastal Management Program, through funds provided by the Coastal Zone Management Act of 1972, as amended, which is administered by the Office of Ocean and Coastal Resource Management, National Oceanic and Atmospheric Administration.





1 inch equals 900 feet



HCP
Holland Consulting Planners, Inc.



MAP 16
Town of Indian Beach
Land Use Plan

Zoning Classification

Legend

- Corporate Limits
- Hydrology
- NC DOT Roads


Zoning Classification

- B-1
- PDD
- R-25
- RR

The preparation of this map was financed in part through a grant provided by the North Carolina Coastal Management Program, through funds provided by the Coastal Zone Management Act of 1972, as amended, which is administered by the Office of Ocean and Coastal Resource Management, National Oceanic and Atmospheric Administration.



1 inch equals 900 feet



HCP
Holland Consulting Planners, Inc.

The preparation of this map was financed in part through a grant provided by the North Carolina Coastal Management Program, through funds provided by the Coastal Zone Management Act of 1972, as amended, which is administered by the Office of Ocean and Coastal Resource Management, National Oceanic and Atmospheric Administration.

Legend

14 Digit Hydrologic Units	Government
Corporate Limits	Multi-Family
NC DOT Roads	Single Family Res
Least Suitable Land (see Map 15, page 72)	Utility
Existing Water Lines	



MAP 17
Town of Indian Beach
Land Use Plan

Future Land Use

