



# Hyde County Land Use Plan

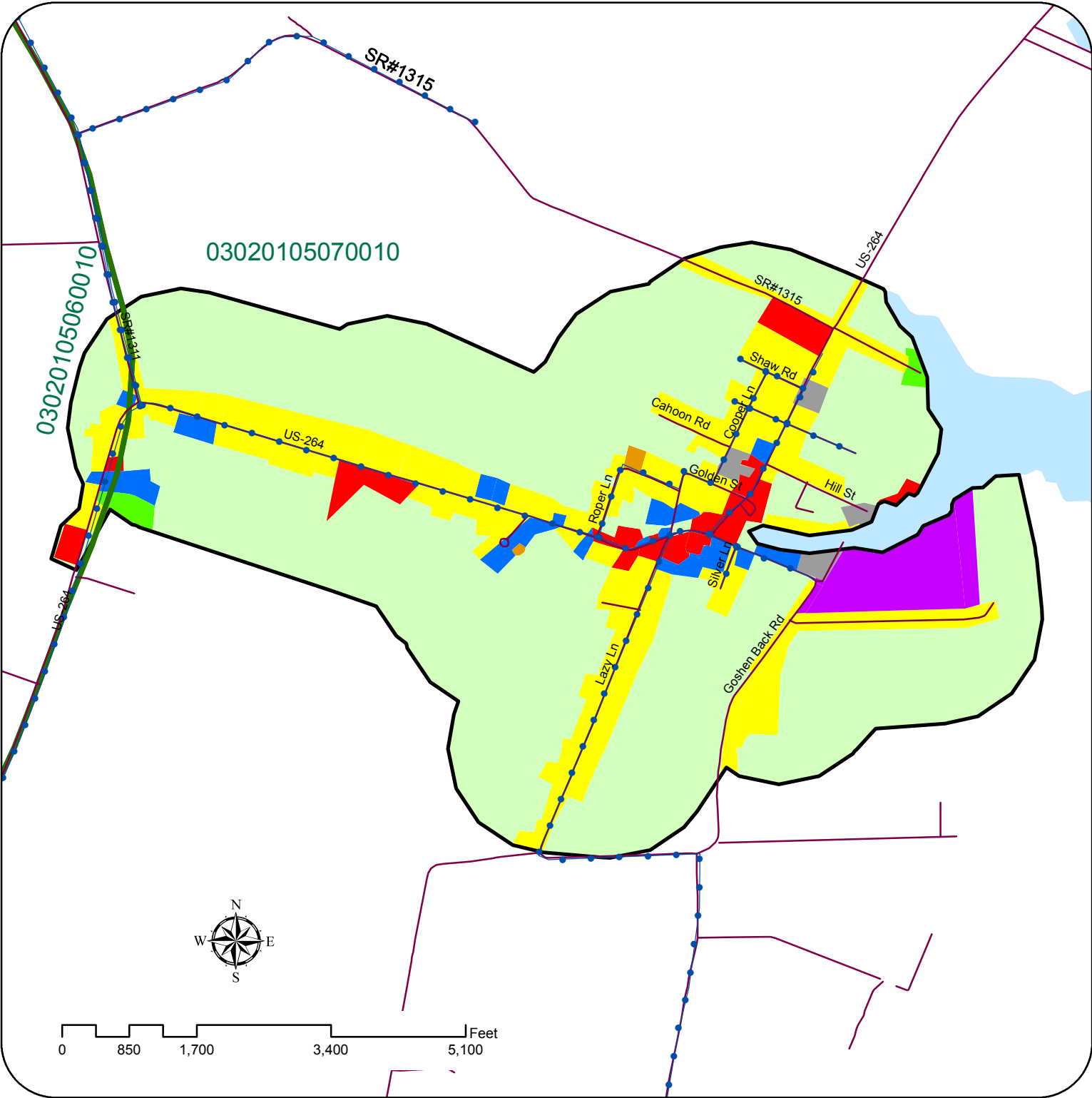
## *Future Land Use Engelhard Study Area*

### Legend

- Water Lines
  - NC DOT Roads
  - 14-Digit Hydrologic Code
  - Hyde County
  - Engelhard Study Area
  - Hydrology
- Future Land Use**
- Commercial
  - Office & Institutional
  - Industrial
  - Mixed Use
  - Utility
  - Recreational
  - Residential
  - Agricultural/Low Density Residential

1 inch equals 2,000 feet

The preparation of this map was financed in part through a grant provided by the North Carolina Coastal Management Program, through funds provided by the Coastal Zone Management Act of 1972, as amended, which is administered by the Office of Ocean and Coastal Resource Management, National Oceanic and Atmospheric Administration.





# Hyde County Land Use Plan

*Future Land Use  
Fairfield Study Area*

03020105050010

**Legend**

- Water Lines
- NC DOT Roads
- Fairfield Historic District General Boundary
- 14-Digit Hydrologic Code
- Fairfield Study Area

**Future Land Use**

- Commercial
- Office and Institutional
- Industrial
- Residential
- Agricultural/Low Density Residential
- Hydrology



1 inch equals 2,000 feet

The preparation of this map was financed in part through a grant provided by the North Carolina Coastal Management Program, through funds provided by the Coastal Zone Management Act of 1972, as amended, which is administered by the Office of Ocean and Coastal Resource Management, National Oceanic and Atmospheric Administration.

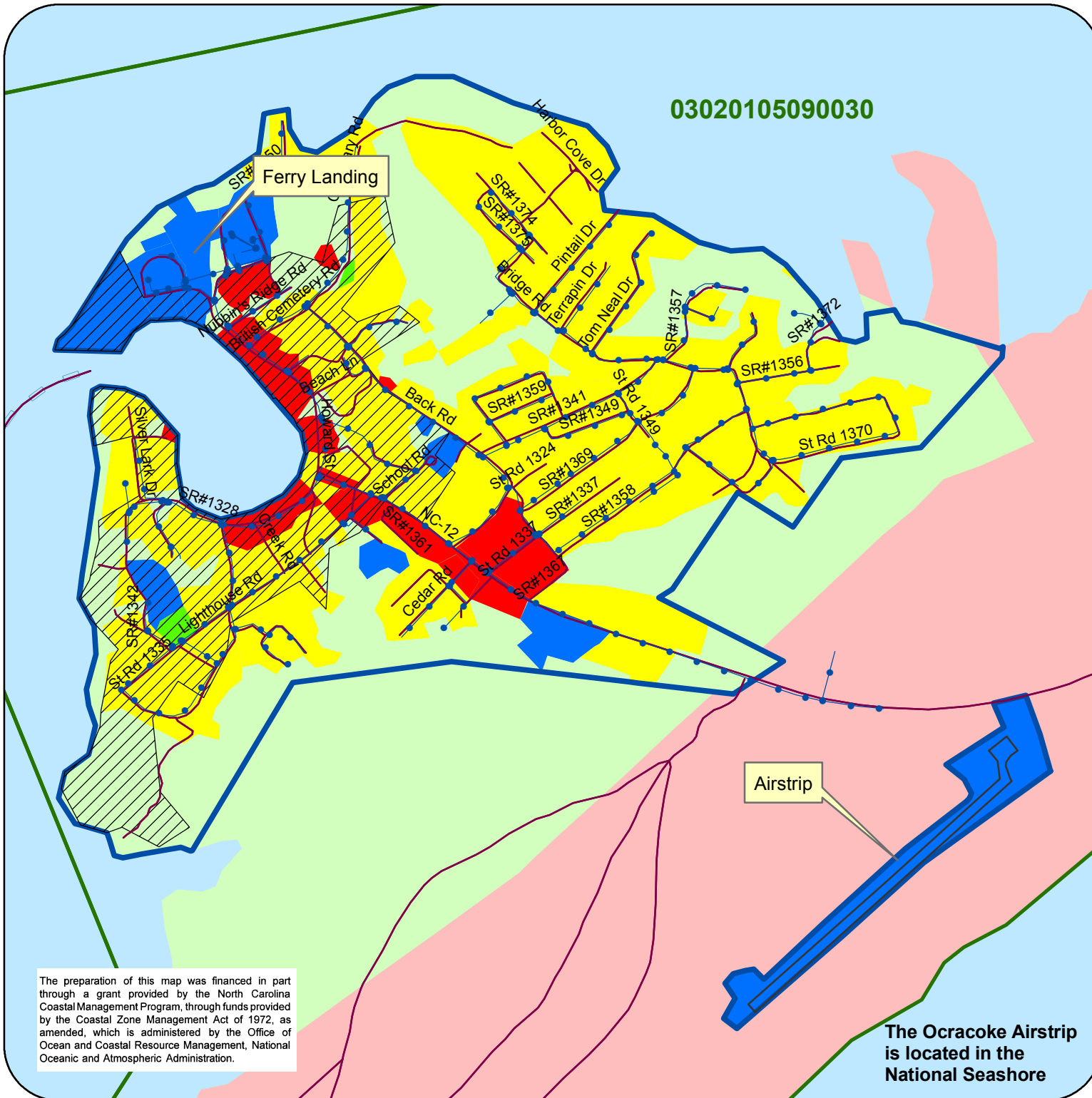




# Hyde County Land Use Plan

## Future Land Use Ocracoke Island Study Area

03020105090030




**Legend**


- Ocracoke Boundary
- Ocracoke Historic District General Boundary
- NC DOT Roads
- Ferry Route
- Water Lines
- 14-Digit Hydrologic Code
- Federal Land (National Seashore)

**Future Land Use**

- Commercial
- Office and Institutional
- Recreational
- Residential
- Agricultural/Low Density Residential



1 inch equals 1,000 feet



**HCP**  
Holland Consulting Planners, Inc.

The preparation of this map was financed in part through a grant provided by the North Carolina Coastal Management Program, through funds provided by the Coastal Zone Management Act of 1972, as amended, which is administered by the Office of Ocean and Coastal Resource Management, National Oceanic and Atmospheric Administration.

Airstrip

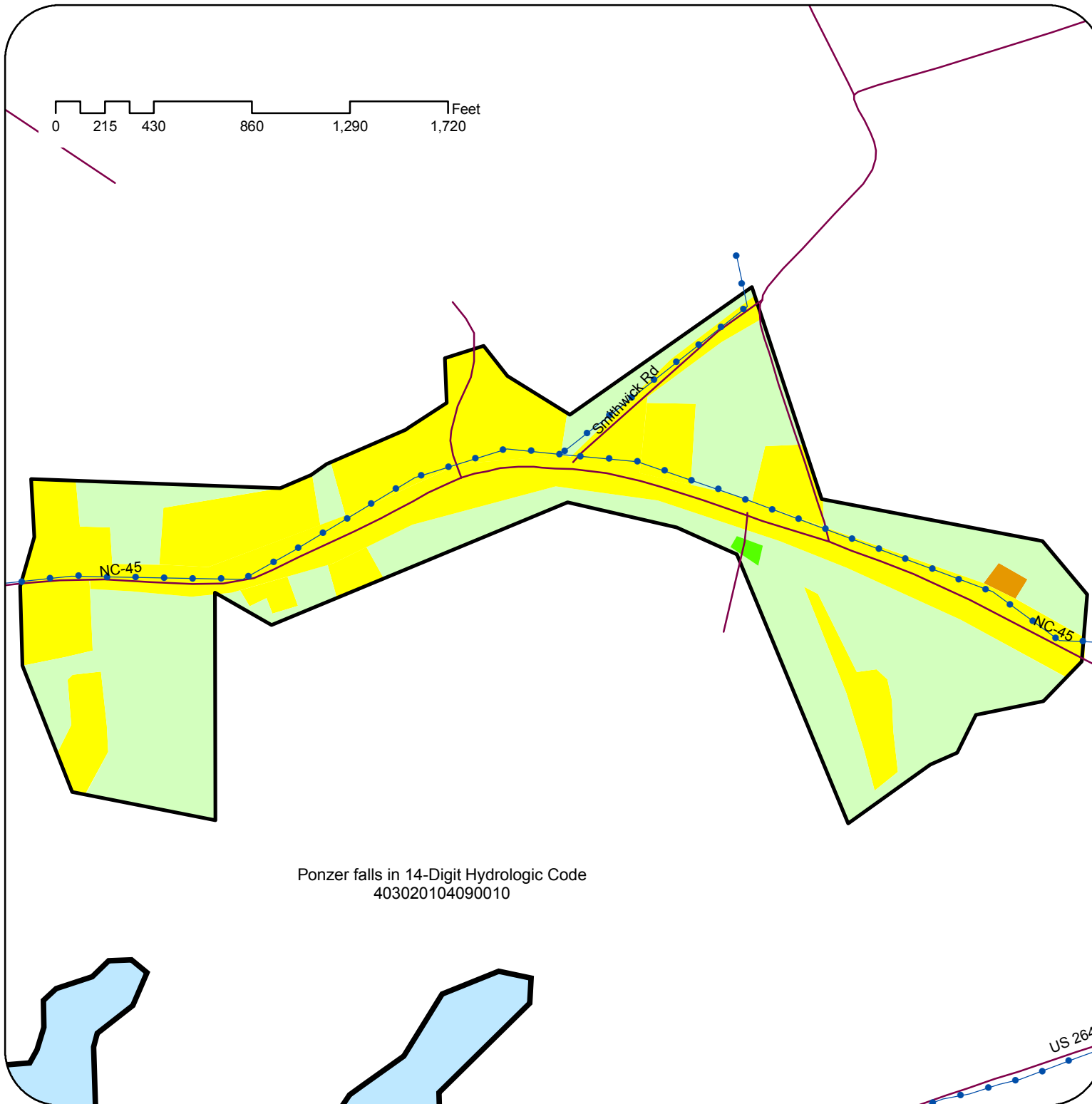
The Ocracoke Airstrip  
is located in the  
National Seashore



# Hyde County Land Use Plan

## Future Land Use Ponzer Study Area

0 215 430 860 1,290 1,720 Feet



Ponzer falls in 14-Digit Hydrologic Code  
403020104090010

### Legend

- Ponzer Study Area
- NC DOT Roads
- Water Lines
- Hydrology
- Future Land Use**
- Utility
- Recreational
- Residential
- Agricultural/Low Density Residential



1 inch equals 600 feet

The preparation of this map was financed in part through a grant provided by the North Carolina Coastal Management Program, through funds provided by the Coastal Zone Management Act of 1972, as amended, which is administered by the Office of Ocean and Coastal Resource Management, National Oceanic and Atmospheric Administration.

**HCP**  
Holland Consulting Planners, Inc.



# Hyde County Land Use Plan

## Future Land Use Scranton Study Area

### Legend

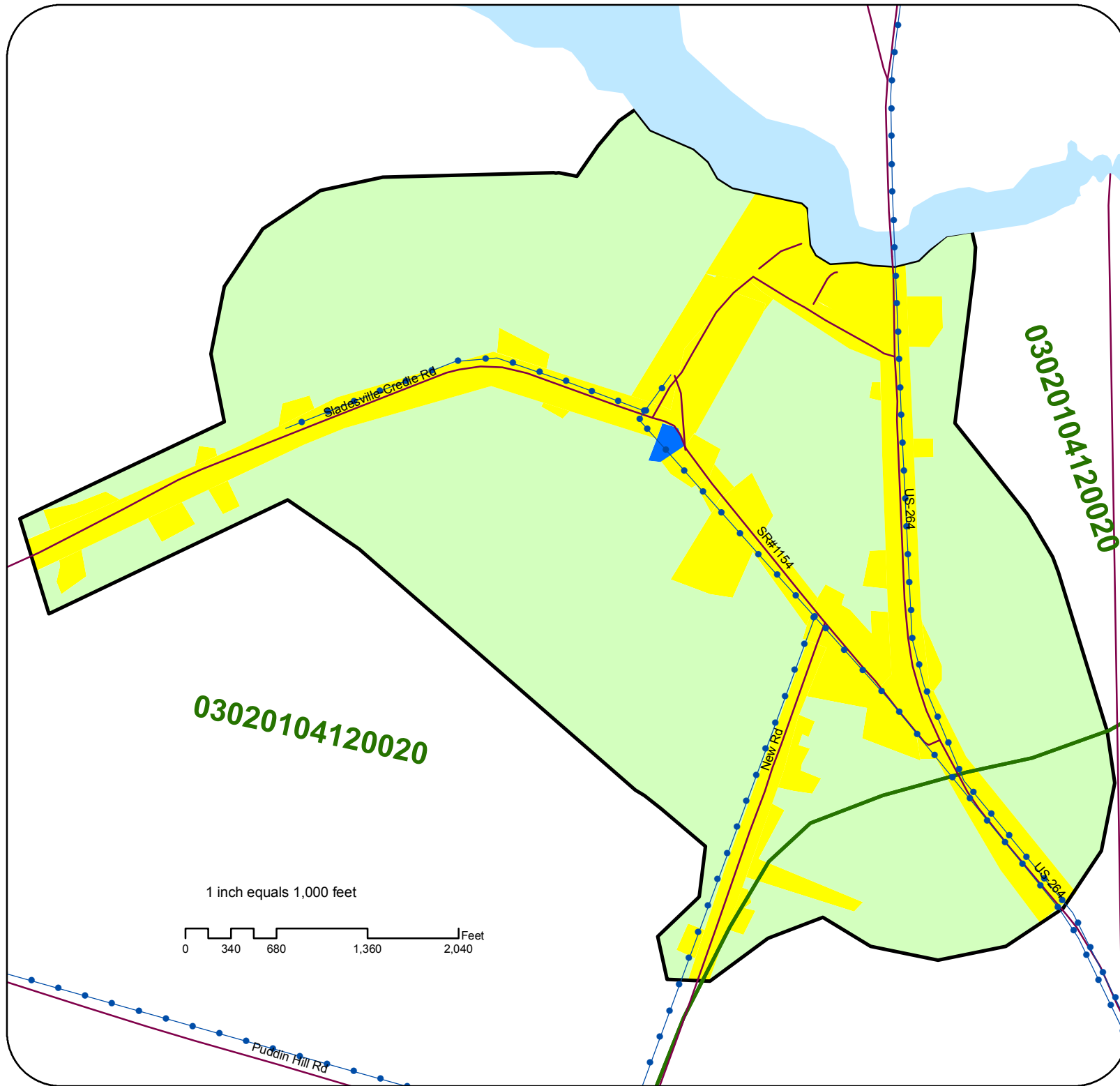
- NC DOT Roads
- Scranton Study Area
- 14-Digit Hydrologic Code
- Water Lines
- Scranton Creek
- Future Land Use**
- Office and Institutional
- Residential
- Agricultural/Low Density Residential



1 inch equals 1,000 feet

The preparation of this map was financed in part through a grant provided by the North Carolina Coastal Management Program, through funds provided by the Coastal Zone Management Act of 1972, as amended, which is administered by the Office of Ocean and Coastal Resource Management, National Oceanic and Atmospheric Administration.

**HCP**  
Holland Consulting Planners, Inc.





# Hyde County Land Use Plan

*Future Land Use*  
*Swan Quarter Study Area*

03020105030020

03020105040010

**Legend**

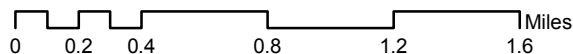
- Swan Quarter Study Area
- NC DOT Roads
- Hydrology
- 14-Digit Hydrologic Code
- Water Lines

**Future Land Use**

- Commercial
- Office & Institutional
- Industrial
- Mixed Use
- Utility
- Residential
- Agricultural/Low Density Residential



1 inch equals 3,000 feet



The preparation of this map was financed in part through a grant provided by the North Carolina Coastal Management Program, through funds provided by the Coastal Zone Management Act of 1972, as amended, which is administered by the Office of Ocean and Coastal Resource Management, National Oceanic and Atmospheric Administration.

