




**HCP**  
Holland Consulting Planners, Inc.

1 inch equals 2,381 feet

**MAP 1**  
**Varnamtown**  
**Brunswick County, North Carolina**  
**Regional Location**

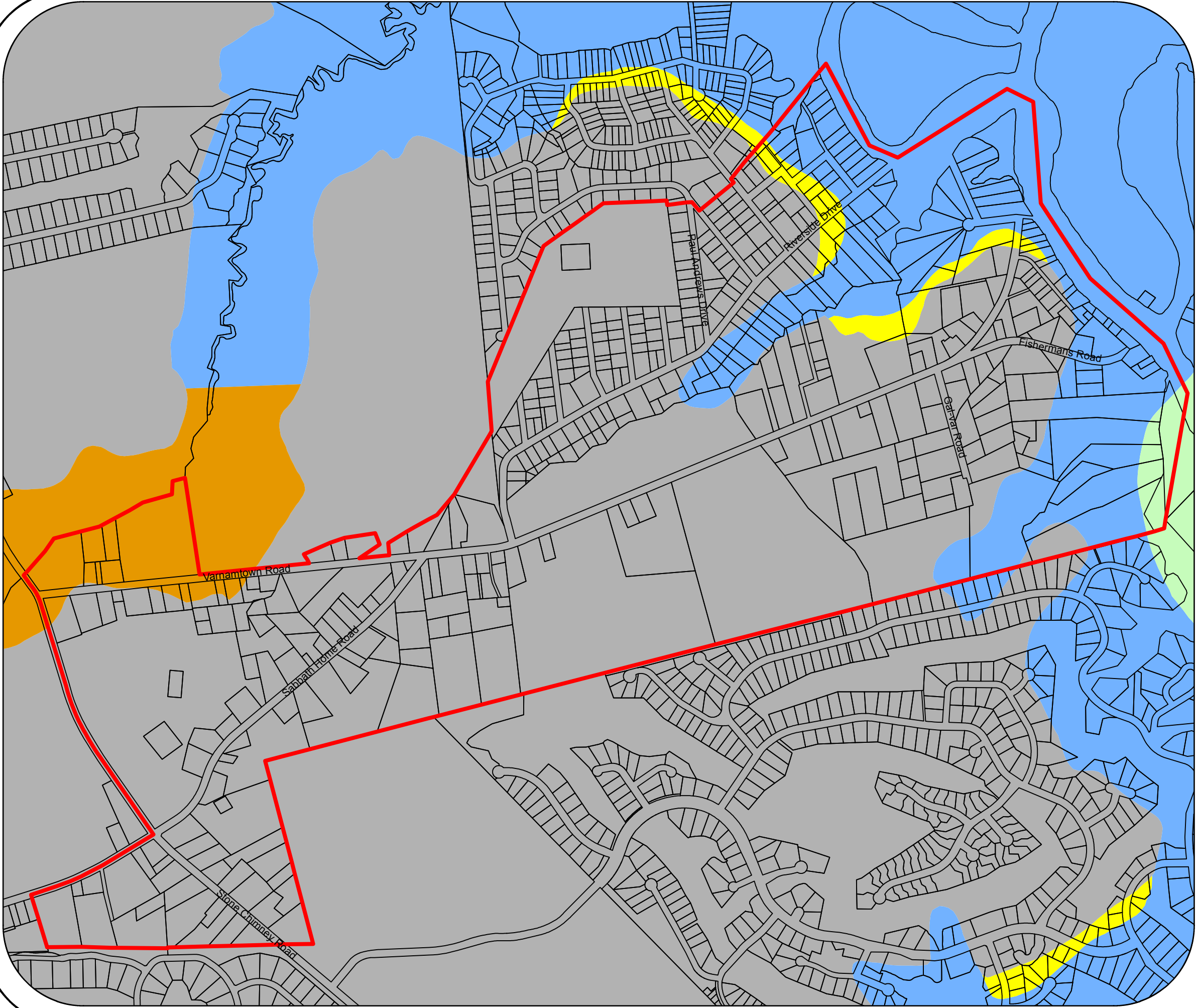


**Legend**






-  Corporate Limits
-  Brunswick County
-  NC County Boundary


# Varnamtown Land Use Plan

## Flood Hazard Areas

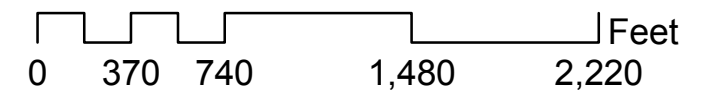


### Legend

-  Corporate Limits
- Flood Hazard Areas**
-  A
-  AE
-  VE
-  X
-  X500



1 inch equals 760 feet







**HCP**  
Holland Consulting Planners, Inc.

# Varnamtown Land Use Plan

## SLOSH Model- Hurricane Inundation

### Legend

-  Corporate Limits
- SLOSH- Hurricane Inundation**
-  Category 1 and 2
-  Category 3
-  Category 4 and 5

