


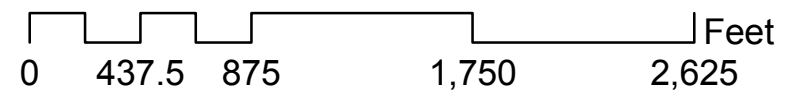


Varnamtown Land Use Plan

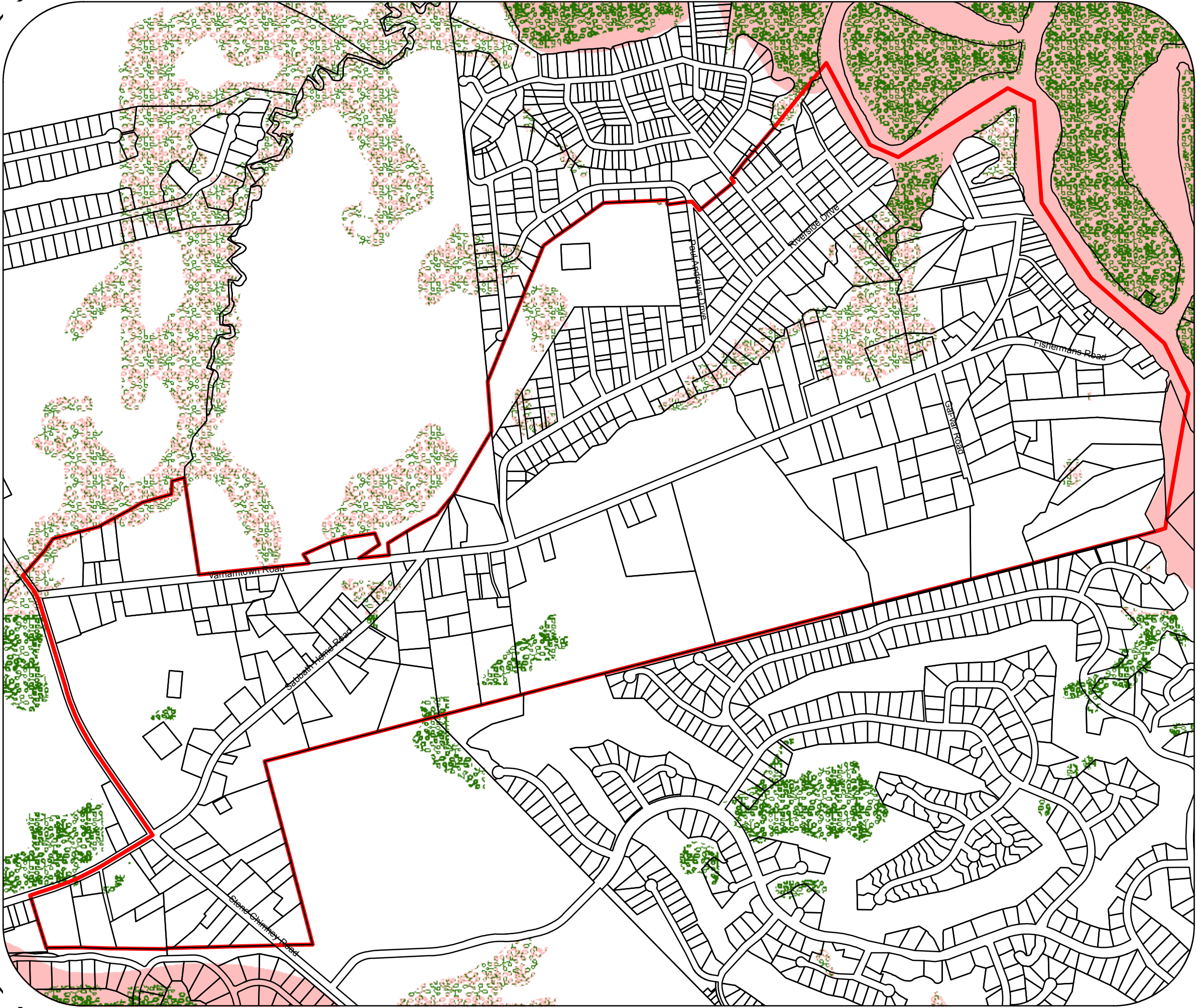
Areas of Environmental Concern

Legend

-  Corporate Limits
-  Wetlands
-  Significant Natural Heritage Areas







HCP
Holland Consulting Planners, Inc.



Varnamtown Land Use Plan

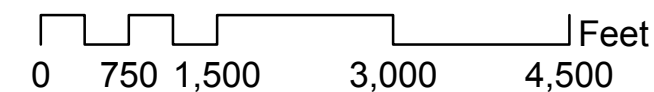

Water Quality

Legend

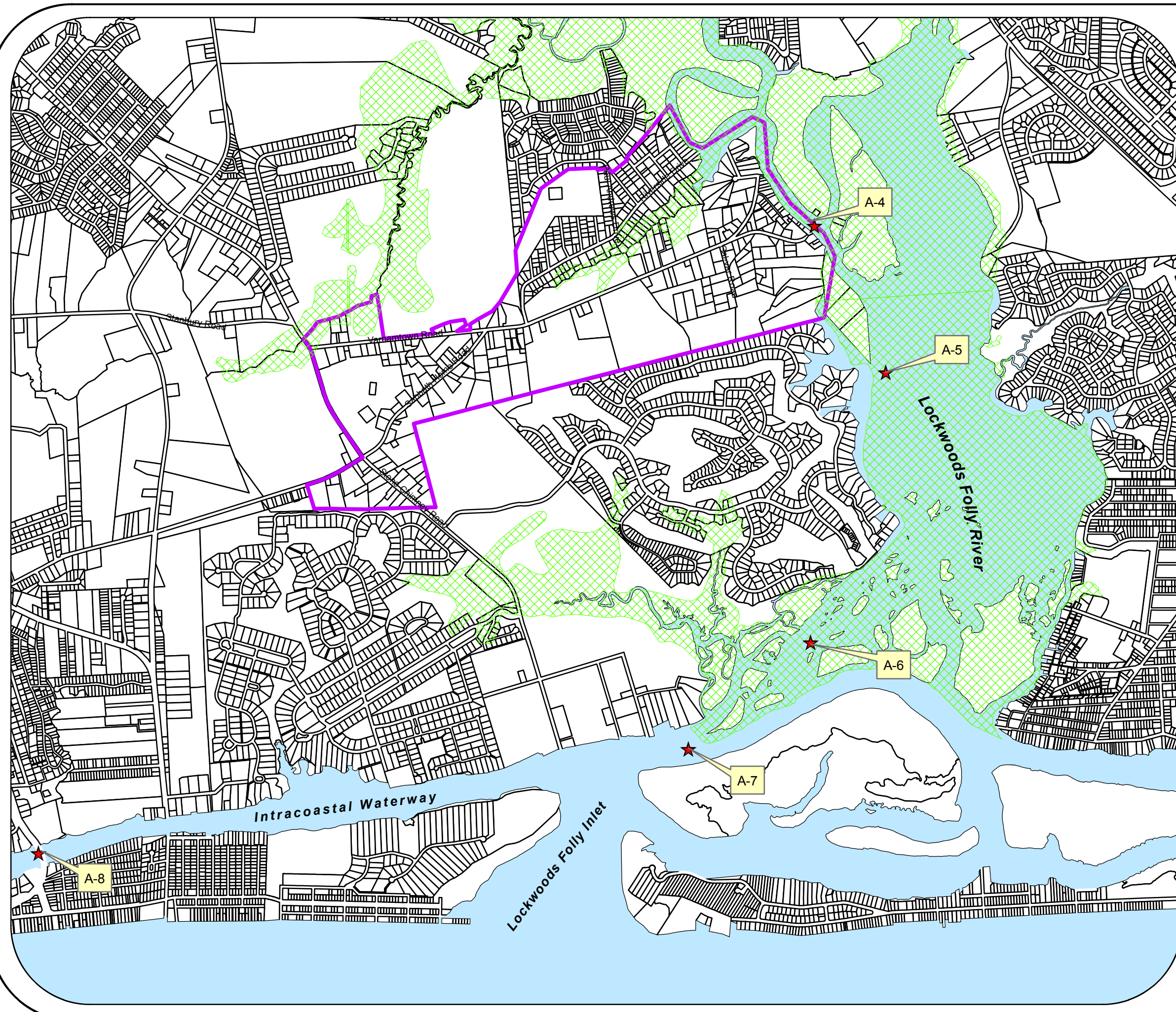
-  Corporate Limits
-  Fisheries Nursery Areas
-  Ambient Monitoring Stations
-  Hydrology

Varnamtown is in Subbasin 03-07-59

Note:
-The are no existing beds
of Submerged Aquatic Vegetation
in Varnamtown.










HCP
Holland Consulting Planners, Inc.




Varnamtown Land Use Plan

Existing Land Use

Legend

-  Corporate Limits
- Existing Land Use**
-  Commercial
-  Office & Institutional
-  Recreational
-  Residential
-  Undeveloped
-  Hydrology



1 inch equals 735 feet

