


82°02'30"
36°00'

82°00'

81°57'30"
36°00'


EXPLANATION




Granite



Contacts between granite and gneiss or schist
Solid line, determined;
Dashed line, probable;
Dotted line, inferred.



Limit of commercially important kaolinization



Approximate limit of stream terrace sediment



Kaolin pit

35°57'30"

35°57'30"


35°55'
82°02'30"

35°55'
81°57'30"

BASE FROM THE SPRUCE PINE AND
LINVILLE FALLS NORTH CAROLINA
QUADRANGLES UNITED STATES
DEPARTMENT OF THE INTERIOR,
GEOLOGICAL SURVEY

MAP OF THE GUSHER KNOB-BRUSHY CREEK DISTRICT, NORTH CAROLINA,
SHOWING GRANITE BODIES AND KAOLIN DEPOSITS

Geology by John M. Parker, III,
Surveyed in 1942



Contour interval 50 feet
Datum is mean sea level

