

NORTH CAROLINA
DEPARTMENT OF CONSERVATION AND DEVELOPMENT

WILLIAM P. SAUNDERS, *Director*

Division of Mineral Resources
JASPER L. STUCKEY, *State Geologist*

Bulletin Number 72

WELL LOGS FROM THE COASTAL PLAIN OF NORTH CAROLINA

By

Philip Monroe Brown
Geologist, U. S. Geological Survey

Prepared Cooperatively by the Geological Survey
United States Department of the Interior

1958

MEMBERS OF THE BOARD OF CONSERVATION AND DEVELOPMENT

GOVERNOR LUTHER H. HODGES, <i>Chairman</i>	Raleigh
MILES J. SMITH, <i>First Vice Chairman</i>	Salisbury
WALTER J. DAMTOFT, <i>Second Vice Chairman</i>	Canton
CHARLES S. ALLEN	Durham
W. B. AUSTIN	Jefferson
F. J. BOLING	Siler City
J. C. BUCHAN, JR.	North Wilkesboro
SCROOP W. ENLOE, JR.	Spruce Pine
VOIT GILMORE	Southern Pines
R. M. HANES	Winston-Salem
LEO H. HARVEY	Kinston
CHARLES H. JENKINS	Ahoskie
AMOS R. KEARNS	High Point
H. C. KENNETT	Durham
R. W. MARTIN	Raleigh
CECIL MORRIS	Atlantic
HUGH M. MORTON	Wilmington
W. EUGENE SIMMONS	Tarboro
T. MAX WATSON	Spindale

LETTER OF TRANSMITTAL

Raleigh, North Carolina
June 10, 1958

To His Excellency,
HONORABLE LUTHER H. HODGES
Governor of North Carolina

Sir:

This is another in the series of reports on ground water in North Carolina being prepared cooperatively by the Department of Conservation and Development and the United States Geological Survey. It contains valuable information in the subsurface geology and ground-water resources of the coastal plain. This report should be of real value to municipalities, industries and individuals interested in the coastal plain of North Carolina.

Respectfully submitted,
WILLIAM P. SAUNDERS
Director

CONTENTS

	Page
Introduction	5
Supervision and Acknowledgments	5
Samples	5
Correlation	6
Well logs	7
Taxonomy	55
Description of Ostracoda	56
Selected references	68

ILLUSTRATIONS

	Page
Figure 1. Map showing location of wells and cross sections	4
Figures 2-9. Cross sections A-A to H-H	87
Plates 1-8. North Carolina Ostracoda—Cytherellidae, Cypridae, Bairdiidae, and Cytheridae	69

TABLE

	Page
Table 1. Correlation chart	99

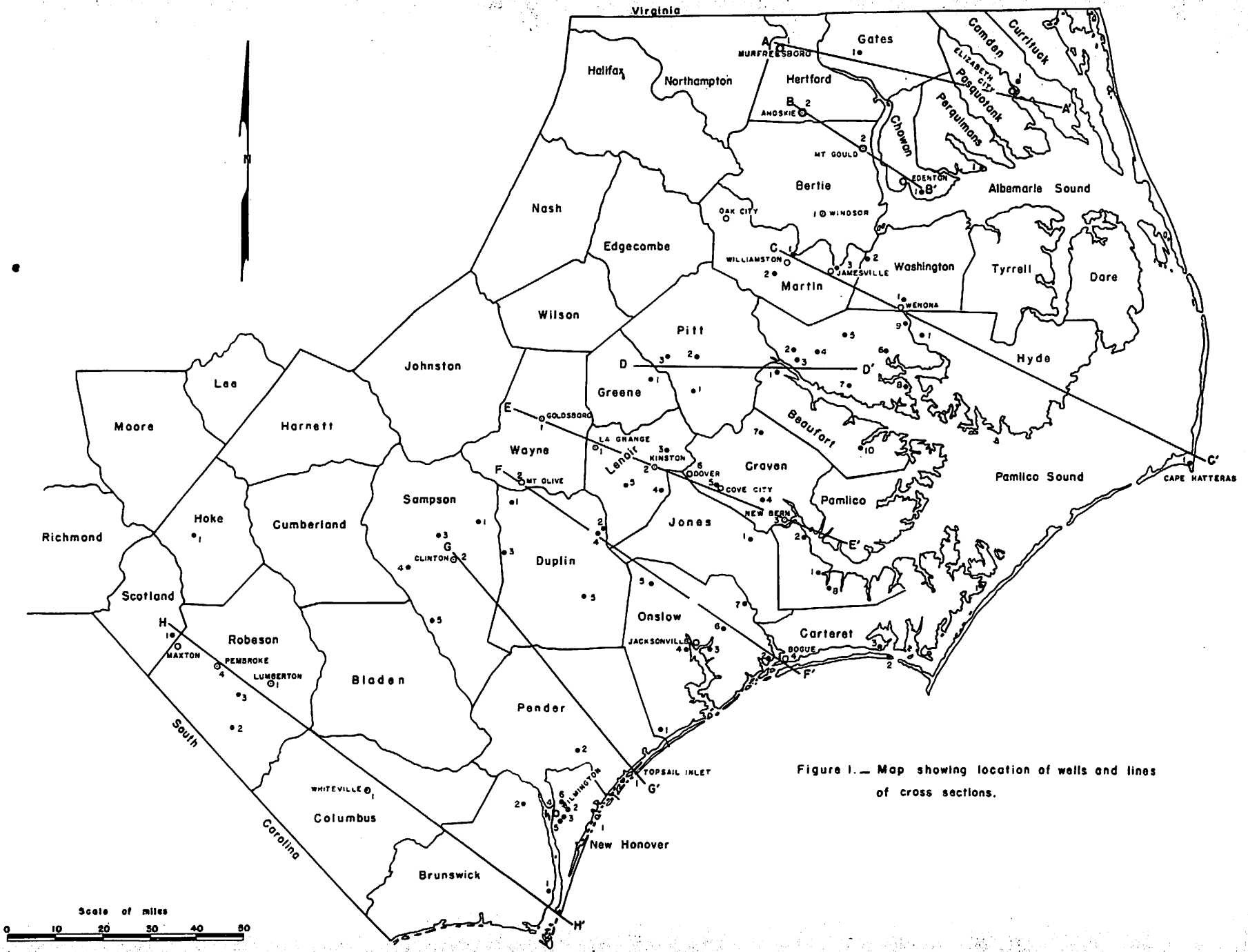


Figure 1.— Map showing location of wells and lines of cross sections.

WELL LOGS FROM THE COASTAL PLAIN OF NORTH CAROLINA

By

PHILIP MONROE BROWN

INTRODUCTION

This report contains the logs of 82 wells from the Coastal Plain of North Carolina. The logs classify the rock material by percentages of major constituents, and record some of the diagnostic Ostracoda from the formations penetrated in drilling.

The report was prepared as a part of the ground-water investigations in North Carolina being made by the Geological Survey in cooperation with the Division of Mineral Resources, North Carolina Department of Conservation and Development.

A prerequisite to any study concerned with the occurrence and availability of ground-water supplies is a knowledge of subsurface geologic conditions, particularly as to the characteristics of the individual geologic formations that affect their hydrologic properties. These characteristics include the lithology and geographic extent of the formations.

A primary purpose of the present study is to correlate subsurface information so that the lithologic composition and geographic extent of water-bearing formations can be determined in areas where current ground-water studies are being made. This information will be helpful also in planning future ground-water studies in areas where little information concerning ground water is now available.

Another primary purpose is to make available to the well driller and prospective well owner information that has been gathered about the depth and lithologic properties of the various water-bearing beds. Little is known of the performance of many individual wells. However, if such facts as yield, static water level, and quality of water are known, these facts are included with the descriptions of individual wells. A sample-classification card has been included to assist the reader in visualizing the material described from individual wells.

A secondary purpose is to present recent information dealing with the stratigraphy of the Coastal Plain of North Carolina in order to bring up to date the stratigraphic concepts as they apply to Coastal Plain geology. Many stratigraphic problems still exist. It is hoped that this study will help to stimulate the interest necessary to solve such problems.

Supervision and Acknowledgments

This investigation was made under the general supervision of A. N. Sayre, Chief, Ground Water Branch, U. S. Geological Survey, and under the direct supervision of H. E. LeGrand, formerly district geologist in charge of ground-water investigations in North Carolina.

The necessity of saving well cuttings as an aid in the interpretation of subsurface geology and hydrology cannot be too strongly emphasized. The willing cooperation of many drillers and municipal officials in furnishing samples and driller's logs from completed wells makes possible this report. Dr. J. L.

Stuckey, State Geologist, made available for examination the electric logs and well cuttings from oil test wells in the State.

Dr. Landis Bennett, Visual Aids Department, North Carolina State College, kindly acted as technical advisor with regard to photographic problems.

SAMPLES

Cuttings from many wells were examined in this study. The wells logged are those selected as being the most representative in their area of occurrence. All drilling methods were represented, and, where possible, consideration was given to the possible effects of the drilling method and to the quality and dependability of the samples. Consideration was given also to previously inferred geologic conditions.

All samples were examined under the binocular microscope. Unconsolidated materials were then boiled in a weak solution of sodium carbonate, washed and dried, and the microfossils were floated off with carbon tetrachloride. Samples failing to yield an abundant floated concentrate, sufficient for identification of the formational unit, were "picked" for their contained microfauna. Indurated samples were crushed and then leached with a sodium carbonate solution to obtain an identifiable microfauna.

The Ostracoda have supplied the chief paleontologic control in this study. It is hardly necessary to mention the economic value of the Ostracoda other than to say that their abundance and wide distribution in well cuttings have made them ideal as stratigraphic markers. No attempt was made in this report to identify or tabulate all the ostracode specimens obtained from the well cuttings. Only those species of limited vertical range and relatively wide geographic distribution are included.

Several species of ostracodes are listed in the text by letter, such as *Trachyleberis* sp. A., sp. B., etc. Such a listing indicates that the species are restricted to certain formations or zones in outcrop in North Carolina; although not formally described or illustrated at present, they are considered by the writer to have stratigraphic value as subsurface markers.

All microfaunal identifications are the writer's own except as indicated in "Remarks" after the individual well descriptions.

Individual specimens have been compared with specimens from outcropping formations in North Carolina, with specimens from type material from other States, or with specimens on deposit at the U. S. National Museum. The excellent work on North Carolina Ostracoda previously published by Dr. F. M. Swain of the University of Minnesota (1951, 1952) has served as a guide and a reference during the present study.

Figured specimens are deposited at the U. S. National Museum, Washington, D. C. Specimen numbers in the text are National Museum numbers.

CORRELATION

On the chart (table 1) the formations of the Coastal Plain of North Carolina are listed, together with a brief summary of their lithology, origin, distribution, and hydrologic properties. The reader who is interested in more detailed discussions of the formations is referred to reports published by the North Carolina Division of Mineral Resources.

Cretaceous, Paleocene, and Eocene strata of the Coastal Plain of North Carolina are correlated with time equivalents of the Gulf Coastal province, generally considered to represent the standard section. The Miocene formations, similar faunally and lithologically to Miocene formations in Virginia, are correlated with the time equivalents of the Atlantic Coastal Plain as recognized in Virginia.

Strata of Paleocene and early Eocene age, not known to occur in surface exposures, can be differentiated both faunally and lithologically in the subsurface. These units, not formally described in this report, will be treated in detail in ground-water reports dealing with their immediate area of occurrence.

The Castle Hayne limestone of Eocene age has been considered as both Jackson and Claiborne in age by various writers.¹ The present writer believes that the principle of temporal transgression should be applied to this formation. There is no lithologic disharmony either in wells or outcrop between those sections that contain a dominant Jackson fauna and those sections that contain a dominant Claiborne fauna. In addition, transitional biofacies containing both Jackson and Claiborne elements, neither of which is dominant, are recognizable. The apparent differences in lithofacies in some outcropping sections are considered by the writer to be postdepositional and in large part to have resulted from the physical and chemical action of circulating ground water. Such lithofacies cross time lines and are not diagnostic for the purpose of mapping and correlating either surface or subsurface sections. Therefore, in the interest of practical application to both surface and subsurface problems of correlation, it is the writer's opinion that the Castle Hayne limestone was deposited during a temporal transgression from Claiborne time into Jackson time, the bulk of deposition having occurred during Jackson time.

Material of post-Miocene age listed by the writer in the well logs includes the terrace formations as defined by Stephenson.² Neither faunal nor lithologic evidence can be found for differentiating the terrace formations in the subsurface.

Cross sections showing the structure of the Coast-

al Plain as inferred from the well cuttings are given in figures 2-9. The locations of the cross sections and the wells used in their construction are shown on figure 1. The wells are too few to make possible the construction of dip sections exactly normal to the generally northeast strike of the Coastal Plain formations. Lines of section are arbitrarily drawn so as to include the greatest number of key wells. Wells that would not normally fall on the lines of section are projected in a direction parallel to the regional strike until they intersect the nearest line of section.

It is hoped that, as additional well cuttings become available for study, the material in this bulletin will serve as a base from which to build a more complete and accurate knowledge of the stratigraphy of the North Carolina Coastal Plain than now exists.

Of necessity, certain arbitrary standards were established in order to reduce the number of lithologic terms used. For example, sands containing glauconite are described as "sand" if the amount of glauconite is less than 25 percent. If the amount of glauconite is 25 percent or more, the material is called a "glauconitic sand." The same system is used throughout. A sand containing clay does not become "sand and clay" until the clay fraction has reached 25 percent.

The well logs on the following pages are arranged alphabetically by counties, the well logs being numbered consecutively in individual counties. Complete and continuous sets of samples are rare. No attempt was made to define the lithology of missing intervals, and they are shown as blanks on the geologic cross sections. When a sample was missing at a formational contact, the missing interval was assigned on the basis of information from nearby wells.

Some logs show that a chemical analysis of the water is available for that particular well. Such a notation signifies that the U. S. Geological Survey has made an analysis of the water, and that the analysis is available in the open file material at the office of the Ground Water Branch, U. S. Geological Survey, Room 448, Post Office Building, Raleigh, North Carolina.

¹ Miller, B. L., 1912, North Carolina Geol. and Econ. Survey, v. 3, p. 185.
Cooke, C. W., 1916, The age of the Ocala limestone: U. S. Geol. Survey Prof. Paper 95, p. 111.

Canu, F., and Bassler, R. S., 1920, North American early Tertiary Bryozoa: U. S. Nat. Mus. Bull. 106.

Kellum, L. B., 1926, Paleontology and stratigraphy of the Castle Hayne and Trent marls in North Carolina: U. S. Geol. Survey Prof. Paper 143, p. 8 and 14.

Richards, H. G., 1950, Geology of the Coastal Plain of North Carolina: Am. Philos. Soc., Trans. new ser., v. 40, pt. 1, p. 15.

Cooke, C. W., and MacNeil, F. S., 1952, Tertiary stratigraphy of South Carolina: U. S. Geol. Survey Prof. Paper 243-B, p. 25.

² Stephenson, L. W., 1912, The Quaternary formations: North Carolina Geol. and Econ. Survey, v. 3, p. 272.

WELL LOGS FROM THE COASTAL PLAIN OF NORTH CAROLINA

Beaufort County

Number 1

Location: At Nelson Motel, 0.7 mile south of Chocowinity on U.S. Route 17.
 Owner: Nelson Motel
 Date drilled: 1952
 Driller: I. T. Jannette
 Elevation of well: 44 feet above sea level

Hydrologic Information

Diameter of well: 4 inches
 Depth of well: 215 feet
 Cased to: 210 feet
 Finish: 5-foot screen from 205 to 210 feet
 Static (nonpumping) water level: Unknown
 Yield: Unknown
 Temperature: 62°F
 Chemical analysis of water available

Log of Well

Depth (feet)

Post-Miocene—surficial sands

18-25 Sand, tan; 90 percent fine-grained angular quartz sand. 10 percent tan clay matrix, unconsolidated. Limonitic staining of quartz grains predominant.

25-40 Sand, tan; Same as 18-25-foot interval.

40-70 Sand, tan; Same as 18-25-foot interval.

Middle Eocene—lower part of Castle Hayne limestone

75-80 Sandy, dolomitic limestone, gray; 35 percent medium to fine-grained subangular quartz sand. 65 percent partially recrystallized shell fragments in a calcareous matrix, well consolidated and hard. Ostracoda and Foraminifera rare.

90-100 Calcareous sand, white; 40 percent fine-grained subangular quartz sand. 35 percent abraded limestone fragments. 25 percent calcareous silt and clay matrix, loosely consolidated and chalky. Ostracoda and Foraminifera common.

100-120 Calcareous sand, white; Same as 90-100-foot interval. Ostracoda and Foraminifera common.

120-140 Calcareous sand, light-green; 50 percent medium to fine-grained subrounded to subangular quartz sand. 35 percent broken calcareous fragments. 5 percent dark-green medium-grained glauconite. 10 percent green calcareous clay matrix, unconsolidated. Ostracoda and Foraminifera common.

140-150 Calcareous sand, light-green; Same as 120-140-foot interval. Ostracoda and Foraminifera common.

Ostracoda from 75-150-feet include:

Brachycthere cf. *B. jessupensis* Howe and Garrett
Trachyleberis bassleri (Ulrich)
Trachyleberis pellucinoda (Swain)
Actinocythereis stenzeli (Stephenson)
Actinocythereis hilyardi (Howe and Garrett)

Paleocene—unnamed unit

150-170 Glauconitic sand, "salt and pepper"; 40 percent fine-grained subangular quartz sand. 30 percent dark to light-green medium-grained glauconite. 30 percent calcareous fragments and calcareous clay matrix, loosely consolidated with indurated streaks. No Ostracoda, Foraminifera very rare.

170-190 Glauconitic sand, "salt and pepper"; Same as 150-170-foot interval. Ostracoda very rare, Foraminifera common.

190-210 Sand, gray; 80 percent fine to medium-grained subangular quartz sand. 20 percent gray clay matrix, unconsolidated. Trace of light-green fine-grained glauconite. Ostracoda and Foraminifera abundant.

210-215 Glauconitic sand; light-green; 60 percent medium-grained subrounded water-polished quartz sand. 25 percent dark-green medium-grained glauconite. 15 percent green to gray clay matrix, unconsolidated. Trace of broken shell fragments. Ostracoda and Foraminifera rare.

Ostracoda occurring in samples from 170-215-feet include:
Cytheridea (Haplocytheridea) ruginosa Alexander
Brachycthere interrasilis Alexander

Trachyleberis midwayensis (Alexander)
Trachyleberis prestwichiana (Jones and Sherborn)
Trachyleberis spiniferrima (Jones and Sherborn)
Orthonotacythere cristata Alexander

Remarks: No Ostracoda were obtained from the 150-170-foot sample. The top of the Paleocene is placed at 150 feet on the basis of lithology. The first Paleocene Ostracoda occur in the 170-190-foot sample.

Beaufort County

Number 2

Location: Stratigraphic test hole 0.6 mile west of bridge crossing Cherry Run on U. S. Route 17, 2.4 miles northeast of Washington, North Carolina.
 Owner: American Metals Co.
 Date drilled: 1952
 Driller: Heater Well Co.
 Elevation of well: 30 feet above sea level.

Hydrologic Information

Diameter of test hole: 4 inches
 Static (nonpumping) water level: 16 feet below land surface (reported 1952)
 Depth of test hole: 310 feet
 Sampled to: 235 feet

Log of Test Hole

Depth (feet)

Post-Miocene—surficial sands

10-20 Sand and clay, tan; 60 percent fine to medium-grained angular to subangular quartz sand. 40 percent tan clay matrix, unconsolidated. No microfossils.

20-30 Sand, tan; 80 percent coarse to medium-grained subrounded quartz sand. 20 percent tan clay matrix, unconsolidated. Limonitic staining of quartz grains predominate. No microfossils.

30-40 Sand, tan; Same as 20-30-foot interval. No microfossils.

Upper Miocene—Yorktown formation

40-50 Marl, gray; 40 percent medium-grained subrounded quartz sand. 30 percent blue-gray clay matrix, unconsolidated. 30 percent broken shell fragments. Ostracoda and Foraminifera very rare.

50-70 Clay, dark-gray; 20 percent very fine-grained angular quartz sand. 80 percent gray clay matrix, unconsolidated. Ostracoda and Foraminifera rare.

70-80 Marl, light-gray; 40 percent medium-grained subrounded quartz sand. 35 percent gray clay matrix, unconsolidated. 25 percent broken abraded shell fragments. Ostracoda rare and Foraminifera common.

Ostracoda from 40-70-feet include:

Puriana rugipunctata (Ulrich and Bassler)
Actinocythereis exanthemata (Ulrich and Bassler)
Murrayina martini (Ulrich and Bassler)
Hemicythere conradi Howe and McQuirt

Middle Eocene—lower part of Castle Hayne limestone

80-90 Sandy limestone, white; 35 percent medium-grained subangular water-polished quartz sand. 65 percent white shell and limestone fragments in a calcareous clay matrix, loosely consolidated to hard in streaks. Trace of glauconite and phosphate. Ostracoda and Foraminifera abundant.

90-100 Sandy limestone, white; Same as 80-90-foot interval. Ostracoda and Foraminifera abundant.

100-110 Sandy limestone, white; Same as 80-90-foot interval with glauconite increasing to +5 percent. Ostracoda and Foraminifera abundant.

110-120 Sandy limestone, white; Same as 80-90-foot interval. Ostracoda and Foraminifera abundant.

120-130 Sandy limestone, white; Same as 80-90-foot interval. Ostracoda and Foraminifera abundant.

130-140 Sandy limestone, white; Same as 80-90-foot interval but indurated and very hard. Ostracoda and Foraminifera common.

140-145 Sand and clay, green; 60 percent fine-grained angular quartz sand. 30 percent green clay matrix, unconsolidated. 10 percent

light-green fine-grained glauconite. Ostracoda rare, Foraminifera common.

Ostracoda from 80-140-feet include:

Cytheridea (Haplocytheridea) montgomeryensis Howe and Chambers

Cytheridea (Clithrocytheridea) virginica (Schmidt)

Cytherura sp. aff. *C. washburni* Stephenson

Trachyleberis pellucinoda (Swain)

Trachyleberis rukasi (Gooch)

Trachyleberis basleri (Ulrich)

Pterygocythereis washingtonensis Swain

Buntonia howei (Stephenson)

Paleocene—unnamed unit

145-150 Glauconitic sand, "salt and pepper"; 40 percent coarse to medium-grained subrounded quartz sand. 30 percent dark-green medium-grained glauconite. 15 percent green clay matrix, unconsolidated. 15 percent large broken shell fragments, primarily brachiopods. *Nodoaria* sp. prominent in hand specimen. No Ostracoda, Foraminifera common.

155-165 Sand, gray; 70 percent coarse to medium-grained subangular to subrounded quartz sand. 20 percent gray clay and silt matrix, unconsolidated. 10 percent dark-green medium-grained glauconite. Ostracoda and Foraminifera rare.

165-175 Sand, gray; Same as 155-165-foot interval with trace of coarse broken shell fragments. Ostracoda and Foraminifera common.

Ostracoda from 155-165-foot include:

Cytheridea (Haplocytheridea) ruginosa Alexander

Brachyocythere interrassilis Alexander

Trachyleberis spiniferrina (Jones and Sherborn)

Trachyleberis cf. T. prestwichiana (Jones and Sherborn)

Trachyleberis midwayensis (Alexander)

Trachyleberis basleri (Ulrich)

No Ostracoda were obtained from samples between 140 and 155 feet. The top of the Paleocene is placed at 145 feet on the basis of lithology. The first Paleocene Ostracoda occur in the 155-foot sample.

Upper Cretaceous—Peedee formation

175-185 Sand, gray; 70 percent fine to medium-grained subangular quartz sand. 30 percent gray silt and clay matrix, unconsolidated. Light-green fine-grained glauconite prominent. Ostracoda and Foraminifera very abundant.

185-195 Sand, gray; Same as 175-185-foot interval. Ostracoda and Foraminifera abundant.

195-200 Sand, gray; Same as 175-185-foot interval. Ostracoda and Foraminifera abundant.

200-205 Sand, gray; 80 percent coarse to medium-grained subrounded to rounded quartz sand. 20 percent gray clay matrix, unconsolidated. Trace of dark-green glauconite.

205-210 Sand, gray; Same as 200-205-foot interval with addition of 5 percent authigenic euhedral feldspar crystals which generally show twinning and which are partially kaolinized. Ostracoda and Foraminifera common.

210-221 Sand, gray; Same as 200-205-foot interval. Ostracoda and Foraminifera common.

221-225 Glauconitic sand; "salt and pepper"; 55 percent coarse to medium-grained subrounded to subangular quartz sand. 30 percent dark-green medium-grained glauconite. 15 percent gray silt and clay matrix, unconsolidated. Ostracoda and Foraminifera rare.

230-235 Glauconitic sand, green; 20 percent medium-grained subangular quartz sand. 60 percent dark-green medium-grained glauconite. 20 percent gray-green silt and clay matrix, unconsolidated. Ostracoda rare, Foraminifera common.

Ostracoda from 175-235-feet include:

Cytheridea (Haplocytheridea) ulrichi (Berry)

Eucytherura curta (Jennings)

Brachyocythere rhomboidalis (Berry)

Trachyleberis pidgeoni (Berry)

Trachyleberis communis (Israelsky)

Velarocythere arachoides (Berry)

Beaufort County

Number 3

Location: 300 yards north of bridge crossing Herring Run on U. S. Route 264.

Owner: Mrs. Ethel Rhodes

Driller: I. T. Jannette

Date drilled: 1952

Elevation of well: 24 feet above sea level

Hydrologic Information

Diameter of well: 4 inches

Depth of well: 180 feet

Cased to: 180 feet

Finish: open end

Static (nonpumping) water level: 19 feet, reported (1952)

Yield: Unknown

Temperature: 61°F

Chemical analysis of water available

Log of Well

Depth
(feet)

Post-Miocene—surficial sands

0-60 Sand, tan; 80 percent fine-grained angular quartz sand. 20 percent silt and clay matrix, unconsolidated. Limonite staining of quartz sand prominent. Trace of very fine-grained ilmenite. Middle Eocene—lower part of Castle Hayne limestone

60-75 Dolomitic limestone, white; 20 percent fine-grained angular quartz sand. 80 percent dolomitic limestone showing partial recrystallization, well consolidated and hard. Ostracoda and Foraminifera rare.

75-85 Dolomitic limestone, white; Same as 60-75-foot interval.

85-90 Dolomitic limestone, white; Same as 60-75-foot interval.

90-105 Sandy, dolomitic limestone, white; 45 percent fine to medium-grained angular to subangular quartz sand. 55 percent dolomitic limestone, hard and well consolidated.

105-112 Sandy, dolomitic limestone, white; Same as 90-105-foot interval.

112-132 Calcareous sand, gray; 60 percent fine to medium-grained subangular to subrounded quartz sand. 40 percent limestone fragments in a gray calcareous matrix, moderately indurated.

132-150 Calcareous sand, gray; Same as 112-132-foot interval.

150-170 Shell limestone, white; 20 percent fine-grained subangular quartz sand. 80 percent broken shell fragments in a white calcareous clay matrix, indurated and hard.

Ostracoda from 60-170-feet include:

Cytheridea (Clithrocytheridea) virginica (Schmidt)

Brachyocythere martini Murray and Hussey

Trachyleberis pellucinoda (Swain)

Trachyleberis rukasi (Gooch)

Trachyleberis basleri (Ulrich)

Cytheromorpha cf. C. cocenica Stephenson

Cytheretta alexanderi Howe and Chambers

Beaufort County

Number 4

Location: Singleton farm, 4.2 miles north of U.S. Route 264 on an unnumbered, hard surfaced road bordering Great Swamp and connecting U.S. Route 264 and N.C. Route 32.

Owner: John Singleton

Date drilled: 1952

Driller: I. T. Jannette

Elevation of well: 39 feet above sea level

Hydrologic Information

Diameter of well: 2 inches

Static water level: 20 feet below land surface (1952)

Depth of well: 340 feet

Cased to: 300 feet

Finish: open end

Yield: Unknown

Temperature: 61°F

Chemical analysis of water available

Log of Well

Depth
(feet)

Post-Miocene—surficial sands

55-75 Sand, white; 90 percent medium-grained subangular quartz sand. 10 percent white clay matrix, unconsolidated

75-80 Sand, white; Same as 55-75-foot interval.

Middle Eocene—lower part of Castle Hayne limestone

- 80-110 Marl, gray; 35 percent medium-grained subrounded to subangular quartz sand, 50 percent broken abraded shell fragments, 15 percent calcareous silt and clay matrix, loosely consolidated. Trace of dark-green medium-grained glauconite and black fine-grained phosphate. No Ostracoda, Foraminifera very rare.
 - 110-127 Marl, gray to white; Same as 80-110-foot interval. No Ostracoda, Foraminifera very rare.
 - 127-147 Marl, gray to white; Same as 80-110-foot interval. Ostracoda abundant, Foraminifera rare.
 - 147-168 Calcareous sand, cream to white; 65 percent fine to medium-grained angular to subangular water-polished quartz sand, 35 percent fine calcareous fragments in a calcareous clay matrix, loosely consolidated. Ostracoda abundant, Foraminifera very rare.
 - 168-180 Calcareous sand, cream to white; Same as 147-168-foot interval. Ostracoda rare, Foraminifera common.
 - 180-200 Calcareous sand, cream to white; Same as 147-168-foot interval with addition of 5 percent dark-green medium-grained glauconite and a 5 percent decrease in percentage of quartz. Ostracoda rare and Foraminifera common.
 - 210-220 Shell limestone, cream; 10 percent fine-grained angular to subangular quartz sand, 90 percent broken shell fragments in a calcareous matrix, indurated and hard. Ostracoda very rare, very small Foraminifera abundant.
 - 220-230 Shell limestone, cream; Same as 210-220-foot interval with 10 percent increase in quartz sand. Ostracoda and Foraminifera rare.
- Ostracoda occurring in the 80-230-foot interval include:
Cytheridea (Haplocytheridea) montgomeryensis Howe and Chambers
Cytheridea (Clithrocytheridea) virginica (Schmidt)
Trachyleberis bassleri (Ulrich)
Trachyleberis rukasi (Gooch)
Trachyleberis pellucida (Swain)
Pteryocythereis washingtonensis Swain
Actinocythereis hilgardi (Howe and Garrett)
Loxococoncha creolensis Howe and Chambers
Cytheretta alexanderi Howe and Chambers

Paleocene—unnamed unit

- 250-270 Glauconitic sand, apple-green; 40 percent medium-grained subrounded quartz sand, 35 percent apple-green medium to fine-grained glauconite, 25 percent calcareous silt and clay matrix, loosely consolidated. Ostracoda and Foraminifera rare.
 - 270-290 Glauconitic sand, apple-green; Same as 250-270-foot interval with slight increase in percentage of glauconite. Ostracoda and Foraminifera rare.
 - 290-318 Glauconitic sand, "salt and pepper"; 70 percent fine to medium grained angular to subangular quartz sand, 25 percent dark-green fine-grained glauconite, 5 percent calcareous clay matrix, unconsolidated. No Ostracoda, Foraminifera rare.
 - 318-330 Glauconitic sand, "salt and pepper"; Same as 290-318-foot interval. Ostracoda rare, Foraminifera common.
- Ostracoda occurring in the 250-318-foot interval include:
Brachyocythere interrasilis Alexander
Trachyleberis sp. aff. *T. prestwichiana* (Jones and Sherborn)
Trachyleberis midwayensis (Alexander)
Trachyleberis spiniferima (Jones and Sherborn)
Trachyleberis bassleri (Ulrich)

Beaufort County

Number 5

Location: 2 miles north of Pinetown, North Carolina, on the north bank of Pungo Creek, 200 yards east of the Southern Railroad bridge crossing over Pungo Creek.

Owner: J. R. Respass
Date drilled: 1952
Driller: Truman Sawyer
Elevation of well: 17 feet above sea level

Hydrologic Information

Diameter of well: 2 inches
Depth of well: 190 feet
Cased to: 180 feet
Finish: open end
Static water level: Unknown
Yield: Unknown

Remarks: White limestone reported at 180 feet. No sample of the rock available.

Log of Well

Depth (feet)	Description
0-80	No sample.
<i>Upper Miocene—Yorktown formation</i>	
80-90	Marl, gray; 20 percent fine to medium-grained subangular quartz sand, 35 percent broken shell fragments, 45 percent blue-gray clay matrix, unconsolidated but tight. Ostracoda and Foraminifera abundant.
90-100	Marl, gray; Same as 80-90-foot interval. Ostracoda and Foraminifera abundant.
100-110	Marl, gray; Same as 80-90-foot interval. Ostracoda and Foraminifera abundant.
110-120	Marl, gray; 15 percent fine-grained angular quartz sand, 45 percent coarse broken shell fragments, 40 percent blue-gray clay matrix, unconsolidated. Ostracoda rare and Foraminifera abundant.
120-130	Marl, gray; Same as 110-120-foot interval. Ostracoda rare and Foraminifera abundant.
Ostracoda in samples from 80-130-feet include: <i>Puriana rugipunctata</i> (Ulrich and Bassler) <i>Hemicythere confragosa</i> Edwards <i>Hemicythere conradi</i> Howe and McGuirt <i>Hemicythere laevicula</i> Edwards <i>Loxococoncha reticularis</i> Edwards	

Beaufort County

Number 6

Location: Stratigraphic test hole on the L. M. Drum farm which is located 0.7 mile east of Swindell, North Carolina, on the unnumbered county road connecting Swindell and Pantego, North Carolina.

Owner: American Metals Co.
Date drilled: 1952
Driller: Heater Well Co.
Elevation of test hole: 9 feet above sea level

Hydrologic Information

No hydrologic information is available for the test hole which was drilled to a depth of 200 feet. The following hydrologic information is from a water well located 350 yards south of the test hole.

Diameter of well: 2 inches
Depth of well: 231 feet
Cased to: 200 feet
Finish: open end
Static (nonpumping) water level: 3 feet below land surface which is 9 feet above sea level (October 1954)
Yield: Unknown
Temperature: 61°F (October 1954)
Chemical analysis of water available

Log of Test Hole

Depth (feet)	Description
<i>Post-Miocene—surficial sands and clays</i>	
18-40	Sand and clay, gray; 60 percent fine-grained angular quartz sand, 40 percent gray silt and clay matrix, unconsolidated. No microfossils.
40-50	Sand and clay, gray; Same as 18-40-foot interval.
<i>Upper Miocene—Yorktown formation</i>	
50-70	Marl, light gray, 30 percent medium to fine-grained subrounded to subangular quartz sand, 50 percent broken and abraded shell fragments, 20 percent blue clay matrix, unconsolidated. Ostracoda and Foraminifera rare.
70-80	Marl, gray to blue; 40 percent fine to medium-grained angular to subangular quartz sand, 35 percent broken and abraded shell fragments, 25 percent blue clay matrix, unconsolidated.
80-97	Sand, gray; 80 percent fine-grained subangular water-polished quartz sand, 20 percent blue clay matrix, unconsolidated. Broken shell fragments less than 1 percent. Ostracoda and Foraminifera common.

- 97-100 Marl, gray; 30 percent fine to very fine-grained angular quartz sand, 30 percent broken abraded shell fragments, 40 percent blue-gray clay matrix, unconsolidated. Ostracoda and Foraminifera rare.
- 100-110 Marl, gray; Same as 97-100-foot interval.
- 110-120 Marl, gray; 10 percent very fine-grained angular quartz sand, 25 percent broken abraded shell fragments, 65 percent blue clay matrix, unconsolidated but tight. Ostracoda rare, Foraminifera common.
- 120-130 Marl, gray; Same as 110-120-foot interval. Ostracoda rare and Foraminifera common.
- 130-140 Marl, gray; 35 percent medium to fine-grained subrounded to subangular quartz sand, 50 percent broken shell fragments, 15 percent blue clay matrix, unconsolidated. Ostracoda rare, Foraminifera abundant.
- Ostracoda in samples from 50-130-feet include:
Cytherura elongata Edwards
Murrayina martini (Ulrich and Bassler)
Hemicythere conradi Howe and McGuirt
Loxococoncha reticularis Edwards
Loxococoncha purisubrhomboides Edwards
Cushmanidea ashermani (Ulrich and Bassler)

Middle Miocene (?)—unnamed unit

- 140-142 Phosphatic sand, brown; 55 percent medium to fine-grained subangular water-polished quartz sand, 30 percent medium to coarse-grained colophane spherules and shards, 15 percent brown silt and clay matrix, unconsolidated. No microfossils.

Remarks: The bottom interval, 140-142-feet is placed in the Middle Miocene (?) because of lithologic similarity to Middle Miocene (?) strata occurring in other wells. No Ostracoda or Foraminifera were recovered from the 140-142-foot interval.

Beaufort County

Number 7

Location: Stratigraphic test hole on the farm of W. T. Wallace which is located along a dirt road 0.8 mile northwest from the junction of the dirt road and N. C. Route 92, 2.3 miles west of Bath, North Carolina.

Owner: American Metals Co.

Driller: Heater Well Co.

Date drilled: 1952:

Elevation of test hole: 14 feet above sea level

Hydrologic Information

No hydrologic information regarding this test hole was recorded. The following information was recorded for a well, 400 feet east of the test hole, drilled in 1949.

Diameter of well: 2 inches

Static (nonpumping) water level: 1 foot below land surface which is 14 feet above sea level (measured March 31, 1954)

Depth of well: 228 feet

Yield: Tested at 175 gallons a minute (1953)

Cased to: 228 feet

Finish: open end

Chemical analysis of water available

Log of Test Hole

Depth
(feet)

Post-Miocene—surficial sands

- 0-10 Sand, tan; 80 percent fine to medium-grained angular to subrounded abraded quartz sand, 20 percent tan silt and clay matrix, unconsolidated. No microfossils.

Upper Miocene—Yorktown formation

- 60-70 Sand and clay, gray; 60 percent medium to fine-grained subrounded to subangular quartz sand, 40 percent blue-gray clay matrix, unconsolidated. Trace of broken shell fragments. Ostracoda and Foraminifera common.
- 70-80 Sand and clay, gray; Same as 60-70-foot interval. Ostracoda and Foraminifera common.
- 80-90 Sand and clay, gray; Same as 60-70-foot interval with shell fragments increasing to 10 percent at the expense of the clay matrix. Ostracoda and Foraminifera abundant.
- 90-100 Sand and clay, gray; Same as 80-90-foot interval. Ostracoda and Foraminifera abundant.

Ostracoda in samples from 60-90-feet include:

- Cytherura elongata* Edwards
Echinocythereis planibasilis (Ulrich and Bassler)
Orionina vaughani (Ulrich and Bassler)
Loxococoncha purisubrhomboides Edwards
Cytherella reticulata Edwards
Cushmanidea ashermani (Ulrich and Bassler)

Middle Miocene (?)—unnamed unit

- 100-110 Phosphatic sand, brown; 25 percent fine to medium-grained subangular to subrounded quartz sand, 45 percent medium to coarse-grained colophane spherules and shards, 30 percent brown silt and clay matrix, unconsolidated. No Ostracoda, Foraminifera common.
- 110-119 Phosphatic sand, brown; 35 percent medium-grained subangular quartz sand, 50 percent medium-grained colophane spherules and shards, 15 percent brown silt and clay matrix, unconsolidated. No Ostracoda, Foraminifera very rare.
- No Ostracoda were recognized in the phosphatic sand intervals between 110-119-feet. The top of this phosphatic zone is marked by the presence of abundant specimens of *Siphogenerina spinosa* (Bagg), and *Nonion incisum* (Cushman). The phosphatic sands are placed in the Middle Miocene (?).

Middle Eocene—lower part of Castle Hayne limestone

- 120-130 Sandy, dolomitic limestone, white; 40 percent medium-grained subangular water-polished quartz sand, 50 percent white recrystallized dolomitic limestone, hard and well cemented, 10 percent black to brown colophane spherules. Ostracoda and Foraminifera very rare.
- 130-140 Sandy, dolomitic limestone, white; 20 percent medium-grained subrounded to subangular quartz sand, 75 percent recrystallized dolomitic limestone, very hard and well consolidated, 5 percent black to brown colophane spherules. Ostracoda and Foraminifera rare.
- 140-150 Sandy, dolomitic limestone, white; Same as 130-140-foot interval. Ostracoda and Foraminifera common.
- 150-160 Sandy, dolomitic limestone, white; Same as 130-140-foot interval. Ostracoda and Foraminifera rare.
- 160-170 Sandy, dolomitic limestone, white; Same as 130-140-foot interval. Ostracoda very abundant, Foraminifera very rare.
- 170-186 Sandy, dolomitic limestone, white; Same as 130-140-foot interval. Ostracoda and Foraminifera common.
- 186-188 Calcareous sand, gray; 50 percent medium-grained subangular to subrounded quartz sand, 25 percent reworked dolomitic limestone fragments, 10 percent dark-green fine-grained glauconite, 15 percent gray silt and clay matrix, unconsolidated. Ostracoda and Foraminifera common.
- Ostracoda occurring in the 120-188-foot intervals include:
Cytheridea (Clithrocytheridea) virginica (Schmidt)
Trachyleberis rukasi (Gooch)
Trachyleberis bassleri (Ulrich)
Trachyleberis pellucidata (Swain)
Actinocythereis stenzeli (Stephenson)
Loxococoncha credensis Howe and Chambers
Buntonia howei (Stephenson)
- Ostracoda are rare above the 140-foot interval.

Beaufort County

Number 8

Location: South shore of the Pungo River at Woodstock Point, 2.4 miles north of Winsteadville, North Carolina.

Owner: Walter Johnson

Driller: Truman Sawyer

Date drilled: 1952

Elevation of well: 6 feet above sea level

Hydrologic Information

Diameter of well: 2 inches

Static (nonpumping) water level: 5 feet above land surface

Depth of well: 240 feet

Yield: 10 gallons per minute (flow, 1954)

Cased to: 230 feet

Temperature: 62°F

Finish: open end

Chemical analysis of water available

Remarks: Very strong odor of hydrogen sulphide around the well. Water tastes very strongly of hydrogen sulphide.

Log of Well

Depth (feet)	0-65 No sample.
<i>Upper Miocene</i> —Yorktown formation	
65-75	Sand, white; 80 percent fine-grained angular to subangular quartz sand. 15 percent light-gray to white calcareous clay matrix, loosely consolidated. 5 percent broken shell and limestone fragments. Ostracoda and Foraminifera abundant.
75-85	Sand, white; Same as 65-75-foot interval.
85-95	Sand, white; 90 percent fine-grained subangular quartz sand; grain surfaces predominantly etched and frosted. 10 percent gray calcareous clay matrix, loosely consolidated. Trace of broken abraded shell and limestone fragments. Abundant Ostracoda and Foraminifera.
95-105	Sand, white; Same as 85-95-foot interval, with trace of medium-grained black phosphate nodules. Abundant Ostracoda and Foraminifera.
105-115	Sand, white; Same as 95-105-foot interval.
115-125	Marl, white; 55 percent fine-grained angular quartz sand. 35 percent cream-colored shell fragments. 10 percent white to light-gray calcareous clay matrix, loosely consolidated. Trace of black phosphate nodules. Ostracoda and Foraminifera abundant.
135-145	Marl, white; Same as 115-125-foot interval.
145-165	Marl, gray; Same as 115-125 foot-interval with matrix changing from white to gray in color. Ostracoda and Foraminifera abundant.
	Ostracoda from 65-165-feet include: <i>Cytheridea (Haplocytheridea) proboscidiata</i> Edwards <i>Leguminocythereis whitei</i> Swain <i>Actinocythereis exanthemata</i> (Ulrich and Bassler) <i>Echinocythereis garretti</i> (Howe and McGuirt) <i>Murrayina martini</i> (Ulrich and Bassler) <i>Orionina vaughani</i> (Ulrich and Bassler) <i>Hemicythere conradi</i> Howe and McGuirt <i>Lozoconcha purimbrhomboides</i> Edwards <i>Cushmanidea ashermani</i> (Ulrich and Bassler)

Middle Miocene (?)—unnamed unit

168-180	Phosphatic sand, brown to gray; 50 percent fine-grained angular quartz sand. 30 percent fine-grained tan to black colophane spherules and shards. 20 percent brown silt and clay matrix, unconsolidated.
200-210	Phosphatic sand, brown; Same as 168-180-foot interval with 5 percent increase in colophane percentage. No microfossils.
<i>Middle Eocene</i> —lower part of Castle Hayne limestone	
280-240	Sandy limestone; white; 30 percent fine-grained angular water-polished quartz sand. 70 percent white chalky limestone moderately indurated and hard in streaks. Ostracoda and Foraminifera rare.
	Ostracoda from 230-240-feet include: <i>Cytheridea (Haplocytheridea) montgomeryensis</i> Howe and Chambers <i>Trachyleberis rukasi</i> (Gooch) <i>Trachyleberis pellucinoda</i> (Swain) <i>Trachyleberis basleri</i> (Ulrich)

Beaufort County

Number 9

Location: On N. C. Route 99, 2.5 miles north of the post office at Pungo, North Carolina.
 Owner: Joseph Adams
 Driller: Hudson Well Co.
 Date drilled: 1953
 Elevation of well: 9 feet above sea level

Hydrologic Information

Diameter of well: 2 inches
 Static (nonpumping) water level: 5.4 feet above land surface (June 22, 1955)
 Depth of well: 295 feet
 Yield: Flows at 11 gallons a minute (June 1953)
 Cased to: 290 feet
 Finish: open end
 Chemical analysis of water available

Log of Well

Depth (feet)	
<i>Post-Miocene</i> —surficial sands and clays	
10-20	Sand, tan; 80 percent medium-grained subrounded quartz sand. 20 percent tan silt and clay matrix, unconsolidated.
20-30	Clay and sand, tan, 25 percent medium to fine-grained subrounded to angular quartz sand. 75 percent tan clay matrix, unconsolidated but tight.
<i>Upper Miocene</i> —Yorktown formation	
30-50	Sandy marl, gray; 40 percent medium-grained subangular quartz sand. 25 percent broken and abraded shell fragments. 35 percent gray clay matrix, unconsolidated. Ostracoda and Foraminifera common.
50-65	Sandy marl, gray; Same as 30-50-foot interval. Ostracoda and Foraminifera common.
65-80	Sandy marl, gray; Same as 35-50-foot interval with slight increase in shell content. Ostracoda and Foraminifera rare.
80-100	Sandy marl, gray; Same as 65-80-foot interval.
110-130	Sandy marl, gray; 25 percent fine to medium-grained subangular quartz sand. 45 percent coarse broken abraded shell fragments. 30 percent gray clay matrix, unconsolidated. Ostracoda and Foraminifera common.
140-155	Sandy marl, gray; Same as 110-130-foot interval. Ostracoda and Foraminifera common.
160-180	Sandy marl, gray; Same as 110-130-foot interval. Ostracoda rare, Foraminifera very abundant. Rotallidae comprise about 95 percent of the foraminiferal fauna.
190-205	Marl, gray; 15 percent fine-grained subangular to angular quartz sand. 35 percent broken abraded shell fragments. 50 percent gray clay matrix, unconsolidated. Ostracoda rare, Foraminifera very abundant. Rotallidae comprise about 95 percent of the foraminiferal fauna.
	Ostracoda occurring in the 30-205-foot interval include: <i>Paracytheridea vandenboldi</i> Puri <i>Leguminocythereis whitei</i> Swain <i>Murrayina martini</i> (Ulrich and Bassler) <i>Hemicythere conradi</i> Howe and McGuirt <i>Hemicythere confragosa</i> Edwards <i>Cushmanidea ashermani</i> (Ulrich and Bassler)

Middle Miocene—unnamed unit

210-280	Phosphatic sand, brown; 45 percent medium-grained subangular to subrounded quartz sand. 35 percent medium-grained brown colophane spherules and shards. 20 percent brown silt and clay matrix, unconsolidated. No Ostracoda or Foraminifera.
	Remarks: Samples below 230-feet were not saved from this well. According to the description of the well cuttings as observed by the well owner during drilling operations the following information is inferred by the writer. The Castle Hayne limestone of middle Eocene age was first encountered at 200 feet in this well. The middle Miocene phosphatic sands are 80 feet thick and extend from 210 to 200 feet.

Beaufort County

Number 10

Location: Well number 2 at the town of Aurora.
 Owner: Town of Aurora
 Driller: A. L. Lupton
 Date drilled: 1953
 Elevation of well: 8 feet above sea level

Hydrologic Information

Diameter of well: 2 inches
 Static (nonpumping) water level: Unknown
 Depth of well: 200 feet
 Yield: Unknown
 Cased to: 190 feet
 Finish: open end

Log of Well

Depth (feet)	
0-30	No sample.
<i>Upper Miocene</i> —Yorktown formation	
30-40	Sandy marl, gray; 30 percent medium-grained subrounded quartz

- sand, 25 percent broken shell fragments, 45 percent gray clay matrix, unconsolidated. Ostracoda and Foraminifera common.
- 40-50 Sandy marl, gray; Same as 30-40-foot interval. Ostracoda and Foraminifera common.
- 50-60 Sandy marl, gray; Same as 30-40-foot interval. Ostracoda and Foraminifera common.
- 70-80 Sandy marl gray; Same as 30-40-foot interval with a slight increase in shell content. Trace of black phosphate grains. Ostracoda and Foraminifera common.
- 80-90 Sandy marl, gray; Same as 70-80-foot interval. Ostracoda and Foraminifera common.
- 100-120 Marl, white; 10 percent medium-grained rounded quartz sand, 60 percent coarse broken abraded shell and limestone fragments, 25 percent gray clay matrix, unconsolidated, 5 percent black and brown phosphate grains. Ostracoda and Foraminifera rare.
- 140-150 Marl, white; Same as 100-120-foot interval. Ostracoda and Foraminifera rare.
- 150-180 Sandy marl, gray; 35 percent fine to coarse-grained angular to subrounded quartz sand, 30 percent coarse broken shell fragments, 25 percent gray to brown clay matrix, unconsolidated, 10 percent black phosphate pebbles. Ostracoda and Foraminifera common.

Ostracoda from 30-180-feet include:

- Puriana rugipunctata* (Ulrich and Bassler)
Actinocythereis exanthemata (Ulrich and Bassler)
Orionina vaughani (Ulrich and Bassler)
Hemicythere conradi Howe and McGuirt
Hemicythere confragosa Edwards
Cushmanidea ashermani (Ulrich and Bassler)

Middle Eocene—lower part of Castle Hayne limestone

- 180-190 Sandy, dolomitic limestone, light-gray; 40 percent medium-grained subrounded quartz sand, 60 percent partially-recrystallized dolomitic shell fragments and calcareous matrix, well consolidated and very hard. Ostracoda and Foraminifera common.

Ostracoda occurring in the 180-190-foot interval include:

- Cytherelloidea danvillensis* Howe, var.
Paracypris franquesi Howe and Chambers
Brachythere watervalleyensis Howe and Chambers
Actinocythereis davidwhitei (Stadnichenko)
Loxocoelma elabornensis Murray
Cytheretta alexanderi Howe and Chambers

Remarks: The most common ostracode in the 150-180-foot interval is apparently a new species which is very close to *Cythereis* (?) *nicksburgensis* Howe and Law. It is somewhat more coarsely sculptured than that species and bears two very subdued wing-like projections above the dorsal and ventral margins. This species has not been recognized in any other well.

Bertie County

Number 1

Location: Windsor, North Carolina, well at rear of water treatment plant.
 Owner: Town of Windsor
 Driller: Layne Atlantic Co.
 Date drilled: 1953
 Elevation of well: 46 feet above sea level

Hydrologic Information

Diameter of well: 10 inches
 Static (nonpumping) water level: 39.3 feet below land surface (1953)
 Depth of well: 405 feet
 Yield: 250 gallons a minute
 Cased to: 405 feet
 Chemical analysis of water available
 Finish: gravel wall and screens

Log of Well

Depth
(feet)

Post-Miocene—surficial sands

- 0-22 Sand, tan; 75 percent fine-grained angular to subangular quartz sand, 15 percent tan clay matrix, unconsolidated, 10 percent coarse blocky grains of potash feldspar. Trace of coarse mica flakes.

Upper Miocene—Yorktown formation

- 22-42 Sand and clay, gray; 65 percent medium to fine-grained sub-

rounded to subangular quartz sand, 25 percent blue-gray clay matrix, unconsolidated but tight, 10 percent fine broken shell fragments. Trace of coarse mica flakes. Ostracoda and Foraminifera common.

- 42-57 Sand and clay, gray; 55 percent fine to medium-grained subangular quartz sand, 35 percent blue-gray clay matrix, unconsolidated, 10 percent fine broken shell fragments. Trace of dark-green fine-grained glauconite. Ostracoda and Foraminifera common.

- 57-70 Sand and clay, gray; Same as 42-57-foot interval with slight increase in percentage of shell fragments. Ostracoda and Foraminifera abundant.

Ostracoda from the 22-57-foot intervals include:

- Puriana rugipunctata* (Ulrich and Bassler)
Murrayina martini (Ulrich and Bassler)
Orionina vaughani (Ulrich and Bassler)
Hemicythere conradi Howe and McGuirt
Hemicythere confragosa Edwards
Hemicythere schmidtae Malkin

Paleocene—unnamed unit

- 70-83 Sand, gray; 70 percent coarse to medium-grained subrounded quartz sand, 20 percent light-gray calcareous clay matrix, indurated and moderately consolidated, 10 percent dark-green coarse-grained glauconite. Authigenic pyrite and pyrite aggregates prominent. Trace of coarse broken abraded shell fragments. Ostracoda and Foraminifera common.

- 83-96 Glauconitic sand, "salt and pepper"; 50 percent coarse-grained subrounded to subangular quartz sand, 25 percent dark-green coarse-grained glauconite, 25 percent white calcareous clay matrix, indurated and moderately consolidated. Trace of coarse broken abraded shell fragments. Ostracoda and Foraminifera common.

- 96-134 Glauconitic sand, "salt and pepper"; 30 percent medium-grained subrounded to subangular quartz sand, 50 percent dark-green medium-grained glauconite, 20 percent calcareous clay and silt matrix, unconsolidated. Ostracoda and Foraminifera common.

- 134-144 Glauconitic sand, "salt and pepper"; 40 percent coarse-grained subangular quartz sand, 25 percent dark-green coarse-grained glauconite, 35 percent calcareous clay matrix, indurated and well consolidated.

Ostracoda from the 70-134-foot intervals include:

- Cytheridea* (*Haplocytheridea*) *ruginosa* Alexander
Brachythere interrasilis Alexander
Brachythere plena Alexander
Trachyleberis midwayensis (Alexander)
Trachyleberis prestwichiana (Jones and Sherborn)
Trachyleberis bassleri (Ulrich)

Upper Cretaceous—Peedee formation

- 144-165 Clay and sand, gray; 25 percent fine to medium-grained angular to subangular water-polished quartz sand, 75 percent gray clay matrix, unconsolidated but compact. Dark-green fine-grained glauconite prominent. Trace of coarse mica flakes. Ostracoda and Foraminifera common.

- 165-185 Clay and sand, gray; Same as 144-165-foot interval with slight increase of coarse mica flakes. Ostracoda and Foraminifera common.

- 185-206 Sand, gray; 70 percent medium-grained subrounded to subangular well-sorted quartz sand, 20 percent gray micaceous clay matrix, unconsolidated, 10 percent dark to light-green fine-grained glauconite. Trace of broken abraded shell fragments. Ostracoda and Foraminifera common.

- 206-226 Sand, gray; 90 percent very fine-grained angular quartz sand, 10 percent gray micaceous clay matrix, unconsolidated but compact. Pyrite aggregates prominent. Trace of dark-green fine-grained glauconite and phosphate spherules. Ostracoda and Foraminifera rare.

Ostracoda from the 144-226-foot intervals include:

- Cytherella herricki* Brown
Cytherelloidea swaini Brown
Cytherelloidea sohni Brown
Brachythere rhomboidalis (Berry)
Trachyleberis pidgeoni (Berry)
Trachyleberis (?) *praecursora* Brown

Upper Cretaceous—Black Creek formation

- 226-246 Sand and gravel, tan; 50 percent coarse to fine-grained subrounded to angular quartz sand, 30 percent fine rounded gravel, 20 percent tan clay and silt matrix, unconsolidated. Pyrite aggregates

- and coarse blocky potash feldspar grains prominent. Trace of dark-green glauconite. Ostracoda and Foraminifera very rare.
- 246-266 Sand, tan; 80 percent medium to coarse-grained subrounded quartz sand. 15 percent tan clay matrix, unconsolidated. 5 percent light-green fine-grained glauconite. Pyrite aggregates and coarse potash feldspar grains prominent. Ostracoda and Foraminifera very rare.
- 266-288 Sand, tan; Same as 246-266-foot interval with the addition of prominent hematite aggregates. Ostracoda common, Foraminifera very rare.
- 288-308 Sand and clay, tan to gray; 60 percent coarse to fine-grained subrounded to angular poorly-sorted quartz sand. 35 percent tan to gray clay matrix, unconsolidated. 5 percent light-green medium-grained glauconite. Pyrite and hematite aggregates prominent. No microfossils.
- 308-330 Sand and clay, tan to gray; Same as 288-308-foot interval. No Ostracoda, Foraminifera very rare.
- 330-350 Sand and clay, tan to gray; Same as 288-308-foot interval. No microfossils.
- 350-370 Sand and clay, tan to gray; Same as 288-308-foot interval. No microfossils.
- 370-400 Sand and clay, gray; 60 percent very coarse to fine-grained subrounded to angular poorly-sorted quartz sand. 35 percent gray clay matrix, unconsolidated but compact. 5 percent light-green medium-grained glauconite. Pyrite and hematite aggregates prominent. Trace of broken abraded shell fragments. No microfossils.
- 400-405 Clay, brick-red; 10 percent subrounded medium gravel. 90 percent brick-red clay matrix, unconsolidated but very compact. Hematite aggregates prominent in washed residue. Trace of dark to light-green fine-grained glauconite and coarse mica flakes. Ostracoda and Foraminifera rare.
- Ostracoda occurring in the 226-400-foot intervals include:
Cytheridea (Haplocytheridea) monmouthensis Berry
Cytheridea (Haplocytheridea) cf. H. berryi (Swain)
Trachyleberis austiniensis (Alexander)
Protoeythere paratriplicata Swain

Remarks: The occurrence of *Citharina texana* (Cushman) in the 266-288-foot interval and the occurrence of *Trachyleberis austiniensis* (Alexander) in the 400-405-foot interval suggests an Austin age, and it seems probable that the upper Snow Hill marl member of the Black Creek formation, which is of Taylor age, is absent in this well.

Bertie County Number 2

Location: Mt. Gould, North Carolina
 Owner: Unknown
 Driller: Magette Well Co.
 Date drilled: 1954
 Elevation of well: 31 feet above sea level

Hydrologic Information

Diameter of well: 4 inches to 2 inches
 Static (nonpumping) water level: Unknown
 Depth of well: 370 feet
 Yield: Unknown
 Cased to: 370 feet
 Finish: screens

Log of Well

Depth (feet)	Description
<i>Post-Miocene</i> —surficial sands and clays	
0-21	Sand and clay, gray; 75 percent medium-grained subangular well-sorted quartz sand. 25 percent gray clay matrix, unconsolidated. No microfossils.
<i>Upper Miocene</i> —Yorktown formation	
21-40	Sand and clay, dark-gray; 65 percent medium to fine-grained subrounded to angular quartz sand. 35 percent blue-gray clay matrix, unconsolidated but compact. Fresh broken shell fragments prominent. Ostracoda and Foraminifera common.
40-70	Marl, gray; 35 percent medium to fine-grained subangular to angular quartz sand. 25 percent coarse broken abraded shell fragments. 40 percent blue-gray clay matrix, unconsolidated. Ostracoda and Foraminifera common.

- 70-142 Marl, gray; Same as 40-70-foot interval with slight increase in shell content. Ostracoda and Foraminifera common. Ostracoda from the 21-142-foot intervals include:
Leyminocythereis whitei Swain
Puriana rugipunctata (Ulrich and Bassler)
Orionina vaughani (Ulrich and Bassler)
Hemicythere conradi Howe and McGuirt
Hemicythere confragosa Edwards
Loxocochea puriaubrhoidea Edwards
Cytheromorpha sp. aff. *C. warneri* Howe and Spurgeon
Cushmanidea ashermani (Ulrich and Bassler)

Paleocene—unnamed unit

- 142-177 Sand, light-gray; 80 percent medium to fine-grained angular quartz sand. 15 percent light-gray clay matrix, unconsolidated. 5 percent dark-green medium-grained glauconite. Ostracoda and Foraminifera common.
- 177-234 Sand, "salt and pepper"; 65 percent medium to fine-grained angular water-polished quartz sand. 30 percent dark-green fine-grained glauconite. 15 percent light-gray clay matrix, unconsolidated. Trace of broken shell fragments. Ostracoda and Foraminifera common.
- 234-265 Glauconitic, calcareous sand, "salt and pepper"; 25 percent medium-grained subangular quartz sand. 40 percent dark-green medium-grained glauconite. 35 percent cream-colored calcareous matrix, indurated and well consolidated. Euhedral pyrite crystals, filling shrinkage fissures in glauconite grains, prominent. Trace of broken shell fragments. Ostracoda and Foraminifera rare.
- 265-305 Glauconitic sand, "salt and pepper"; 60 percent medium to fine-grained subangular to angular quartz sand. 25 percent dark-green medium to fine-grained glauconite. 15 percent gray clay matrix, indurated and moderately consolidated. Euhedral pyrite, filling shrinkage fissures in glauconite grains, prominent. Ostracoda and Foraminifera common.
- 305-335 Glauconitic sand, "salt and pepper"; Same as 265-305-foot interval. Ostracoda and Foraminifera common.
- 335-370 Glauconitic sand, dark-green; 10 percent medium to fine-grained subangular to angular quartz sand. 85 percent very dark-green coarse to medium-grained glauconite. 5 percent gray clay matrix, unconsolidated. Trace of coarse broken shell fragments. Ostracoda and Foraminifera rare. Ostracoda from the 142-335-foot intervals include:
Bairdia cf. *B. magna* Alexander
Brachyeythere interrasilis Alexander
Trachyleberis spiniferima (Jones and Sherborn)
Trachyleberis midwayensis (Alexander)
Orthonotacythere cristata Alexander

Remarks: One or more thin indurated sand strata occur in the 284-265-foot interval. Sample spacing was not fine enough to determine the thickness or number of such strata. Glauconite in this well appears to be black in a hand specimen. Under the microscope the color is more nearly a very dark-green and is so described.

Brunswick County Number 1

Location: Sunny Point, well number 6 at U. S. Army Ammunition Depot.
 Owner: U. S. Army
 Driller: Carolina Drilling Co.
 Date drilled: 1953
 Elevation of well: 35.5 feet above sea level

Hydrologic Information

Diameter of well: 10 inches
 Static (nonpumping) water level: 9 feet below land surface (1953)
 Depth of well: 198 feet
 Yield: Tested at 250 gallons a minute. (1953)
 Cased to: 46 feet
 Finish: open end
 Temperature: 66°F

Log of Well

Depth (feet)	Description
0-20	No sample.
<i>Post Miocene</i> —surficial sands	
20-37	Sand, gray; 80 percent medium to coarse-grained subrounded quartz

sand, 10 percent gray clay matrix, unconsolidated. Trace of coarse mica flakes. Pitted and etched surfaces on quartz grains predominant. No microfossils.

- 45-50 Sand, gray; 70 percent coarse to medium-grained subangular quartz sand. 20 percent light-gray clay matrix, unconsolidated. 10 percent coarse broken shell and limestone fragments. No Ostracoda, Foraminifera very rare.

Upper (?) Eocene—upper part of Castle Hayne limestone

- 50-62 Marl, light-gray; 30 percent coarse to medium-grained subrounded quartz sand. 40 percent coarse broken abraded shell and limestone fragments. 30 percent calcareous clay matrix, indurated and loosely consolidated. Ostracoda and Foraminifera rare.
- 65-73 Shell limestone, white; 10 percent fine to medium-grained angular to subangular quartz sand. 90 percent coarse broken shell fragments and calcareous matrix, indurated and well consolidated. Ostracoda rare, Foraminifera common, recrystallized.
- 73-78 Sandy, dolomitic limestone, cream; 25 percent fine to medium-grained subangular quartz sand. 75 percent dolomitic limestone matrix, weathered and soft. Ostracoda rare, Foraminifera common, recrystallized.
- 78-96 Sandy, dolomitic limestone, cream; Same as 73-78-foot interval. Ostracoda and Foraminifera rare, recrystallized.
- 96-110 Sandy, dolomitic limestone, cream; Same as 73-78-foot interval, unweathered and very hard. Ostracoda and Foraminifera very rare, recrystallized.
- 119-124 Calcareous sand, light-gray; 55 percent medium to fine-grained subrounded to angular quartz sand, 25 percent partially-recrystallized shell and limestone fragments. 20 percent gray clay matrix, unconsolidated but compact. Ostracoda and Foraminifera rare, recrystallized.
- 124-134 Calcareous sand, light-gray; Same as 119-124-foot interval. Ostracoda and Foraminifera rare, recrystallized.
- 134-144 Shell limestone, light-gray; 15 percent fine to medium-grained angular to subangular quartz sand. 65 percent coarse broken shell fragments. 20 percent white limestone matrix, moderately consolidated. No Ostracoda, Foraminifera rare, recrystallized.
- 144-149 Shell limestone, light-gray; Same as 134-144-foot interval. Ostracoda and Foraminifera very rare, recrystallized.
- Ostracoda occurring in the 59-144-foot intervals include:
Cytherelloidea danvillensis Howe var.
Bairdia sp. A.
Brachycythere watervalleyensis Howe and Chambers
Trachyleberis sp. C.
Cytheretta alexanderi Howe and Chambers

Upper Cretaceous—Peedee formation

- 149-154 Sand and clay, gray; 70 percent very fine to medium-grained angular to subrounded poorly-sorted quartz sand. 30 percent gray calcareous clay matrix, unconsolidated but compact. Dark-green fine-grained glauconite prominent. Trace of broken shell fragments. Ostracoda and Foraminifera common, recrystallized.
- 154-166 Sand and clay, gray; Same as 149-154-foot interval. Ostracoda and Foraminifera common, recrystallized.
- 166-176 Sand and clay, gray; Same as 149-154-foot interval. Ostracoda and Foraminifera common, recrystallized.
- 176-188 Sand, gray; 85 percent medium to fine-grained subrounded to angular quartz sand. 10 percent gray clay matrix, unconsolidated. 5 percent light-green fine-grained glauconite. Broken shell fragments prominent. Ostracoda common, Foraminifera rare.
- 188-198 Sand and clay, gray; 60 percent fine to medium-grained subangular to subrounded quartz sand. 40 percent gray clay matrix, indurated and loosely consolidated. Trace of dark-green fine-grained glauconite and broken shell fragments. Ostracoda common, Foraminifera rare.

Ostracoda occurring in the 149-188-foot intervals include:

- Bairdopillata pondera* Jennings
Cytherura glassensis Brown
Eucytherura curta (Jennings)
Trachyleberis communis (Israelsky)
Platytheris costatana angula (Schmidl)
Lozocochla neusensis Brown

Brunswick County

Number 2

Location: Leland, North Carolina, Leland Colored High School.
 Owner: Brunswick County
 Driller: Blake

Date drilled: 1953

Elevation of well: 25 feet above sea level

Hydrologic Information

Diameter of well: 6 inches
 Static (nonpumping) water level: Unknown
 Depth of well: 300 feet
 Yield: Unknown
 Cased to: 200 feet
 Finished: abandoned due to excessive chloride

Log of Well

Depth
(feet)

Post-Miocene—surficial sands

- 0-10 Sand, tan; 90 percent coarse to medium-grained subrounded to subangular quartz sand. 10 percent tan clay matrix, unconsolidated. Limonitic staining of quartz grains prominent.

Upper Cretaceous—Peedee formation

- 10-20 Sand, tan; 85 percent fine to very fine-grained angular quartz sand. 15 percent tan clay matrix, unconsolidated. Trace of dark-green fine-grained glauconite and coarse mica flakes. No microfossils.
- 20-30 Sand and clay, black; 75 percent fine-grained angular well-sorted quartz sand. 25 percent black micaceous clay matrix, unconsolidated but compact. Trace of very fine-grained glauconite. No Ostracoda, dwarf Foraminifera very rare.
- 30-40 Sand, gray; 90 percent fine-grained angular well-sorted quartz sand. 10 percent gray micaceous clay matrix, unconsolidated. Trace of fine-grained glauconite. Ostracoda very rare, dwarf Foraminifera rare.
- 40-60 Sand, gray; Same as 30-40-foot interval. No Ostracoda, dwarf Foraminifera very rare.
- 60-70 Sand and clay, black; 70 percent fine to very fine-grained angular quartz sand. 30 percent black micaceous clay matrix, unconsolidated but very compact. No Ostracoda, dwarf Foraminifera very rare.
- 70-80 Sand and clay, black; Same as 60-70-foot interval. No Ostracoda, dwarf Foraminifera very rare.
- 80-100 Sand and clay, dark-gray; Same as 60-70-foot interval with a slight color change. No Ostracoda, dwarf Foraminifera very rare.
- 100-110 Sand and clay, dark-gray; Same as 80-100-foot interval. Ostracoda very rare, dwarf Foraminifera rare.
- 110-130 Sand and clay, dark-gray; Same as 80-100-foot interval. No Ostracoda, dwarf Foraminifera rare.
- 130-145 Sand and clay, dark-gray; Same as 80-100-foot interval. Ostracoda very rare, dwarf Foraminifera common.
- 145-165 Clay and sand, light-gray; 35 percent very fine-grained angular quartz sand. 65 percent calcareous micaceous clay matrix, indurated and loosely consolidated. Dark-green very fine-grained glauconite prominent. No Ostracoda, dwarf Foraminifera abundant.
- 165-180 Clay and sand, light-gray; Same as 145-165-foot interval. No Ostracoda, dwarf Foraminifera abundant.
- 180-205 Clay and sand, light-gray; Same as 145-165-foot interval. Ostracoda very rare, dwarf Foraminifera common.
- 205-233 Sand and clay, dark-gray; 60 percent very fine to medium-grained angular to subangular quartz sand. 40 percent black micaceous clay matrix, unconsolidated but compact. Trace of dark-green very fine-grained glauconite. No Ostracoda, dwarf Foraminifera rare.

The following Ostracoda were recovered from the cuttings listed below.

- Depth
(feet)
- 30-40 *Eucytherura curta* (Jennings)
Trachyleberis pigeoni (Berry)
- 100-110 *Eucytherura curta* (Jennings)
- 130-145 *Valarocythere arachoides* (Berry)
- 180-205 *Cytherella* sp.
Eucytherura curta (Jennings)

Remarks: Dwarf Foraminifera occur commonly in cuttings from this well. The average diameter of ten specimens of *Anomalina* sp., which were measured, was 0.11 mm.

Camden County

Number 1

Location: Oil test, DuGrandlee Foreman-1, 10 miles northeast of Elizabeth City, North Carolina.

Owner: DuGrandlee Exploration Co.

Driller: DuGrandlee Exploration Co.

Date drilled: 1953

Elevation of well: 16 feet above sea level

Hydrologic Information

None available. This well is included for its stratigraphic value.

Log of Well

Depth
(feet)

0-660 No sample.

Eocene (?)--undifferentiated

660-680 Limestone, light-gray; 20 percent very fine to fine-grained angular quartz sand. 80 percent calcareous matrix, indurated. Trace of dark-green glauconite and broken abraded shell fragments. No Ostracoda, Foraminifera rare.

680-690 Limestone, light-gray; Same as 660-680-foot interval. No Ostracoda, Foraminifera rare.

Paleocene--unnamed unit

690-700 Glauconitic sand and shell, light-green; 35 percent coarse to medium-grained subrounded to subangular quartz sand. 25 percent dark-green coarse to medium-grained glauconite. 25 percent coarse broken shell and limestone fragments. 15 percent white calcareous matrix, indurated and moderately consolidated. Coarse-grained phosphate spherules prominent. Ostracoda and Foraminifera common.

700-710 Glauconitic sand and shell; Same as 690-700-foot interval. Ostracoda and Foraminifera common.

710-720 Glauconitic sand and shell; Same as 690-700-foot interval. Ostracoda and Foraminifera common.

720-760 Glauconitic sand and shell, light-green; 45 percent coarse to medium-grained subangular to subrounded quartz sand. 15 percent dark to light-green medium-grained glauconite. 20 percent calcareous clay matrix, indurated and moderately consolidated. 20 percent coarse broken shell and sandy limestone fragments. Ostracoda and Foraminifera common.

760-800 Glauconitic sand and clay, light-gray; 45 percent coarse to medium-grained subrounded to subangular quartz sand. 30 percent dark-green medium-grained glauconite. 25 percent gray calcareous clay matrix, unconsolidated. Broken shell fragments prominent. Ostracoda and Foraminifera common.

Ostracoda from the 690-760-foot intervals include:

Bairdia magna Alexander

Brachythera cf. *B. verrucosa* Harris and Jobe

Brachythera interrasilis Alexander

Trachyleberis spiniferrima (Jones and Sherborn)

Trachyleberis busdleri (Ulrich)

Trachyleberis prestwichiana (Jones and Sherborn)

Paleocene--unnamed unit and *Upper Cretaceous*--Peedee formation--undifferentiated

800-830 Sand and clay, light-gray; 55 percent coarse to medium-grained subrounded to angular quartz sand. 30 percent gray clay matrix, unconsolidated. 15 percent dark-green medium-grained glauconite. Broken shell fragments prominent. Trace of black lignitized wood fragments and fine mica flakes. Ostracoda and Foraminifera rare.

830-940 Sand and clay; dark-gray; 70 percent coarse to fine-grained subangular to angular poorly-sorted quartz sand. 25 percent gray micaceous clay matrix, unconsolidated. 5 percent dark-green glauconite. Black lignitized wood fragments prominent. Ostracoda and Foraminifera very rare.

Upper Cretaceous--Peedee formation

940-950 Sand, light-gray; 85 percent coarse to medium-grained subangular to angular quartz sand. 15 percent gray clay matrix, unconsolidated. Trace of dark-green glauconite, coarse mica flakes and black lignitized wood fragments. Ostracoda and Foraminifera rare.

Ostracoda from the 940-950-foot interval are:

Cytheridea (*Haplocytheridea*) *monmouthensis* Berry

Eucytherura curta (Jennings)

Brachythera rhomboidalis (Berry)

Remarks: For a generalized log of the complete set of samples from this well the reader is referred to Richards (1954). Richards shows 0-660-feet as Miocene. No samples are available to the writer from this interval. The samples from this well are badly contaminated, contamination increasing with depth, and for that reason no lithologic log is given below the top of the Cretaceous.

Ostracoda below 800 feet are very rare. Foraminifera are more abundant but are generally dwarf species of Globigerinidae and Anomaliniidae which are difficult to identify. The top of the Peedee formation is placed at 940 feet on the basis of the first Peedee ostracodes. However, the writer considers the interval from 800 to 940 feet to be questionably of Peedee age, as based on lithology.

The top of the Black Creek formation is placed at 1140 feet, and is based on the highest occurrence of *Brachythera sphenoides* (Reuss).

Carteret County

Number 1

Location: Well number 1, Marine Corps Air Base, Atlantic, North Carolina.

Owner: U. S. Navy

Driller: Heater Well Co.

Date drilled: 1942

Elevation of well: 15 feet above sea level

Hydrologic Information

Diameter of well: 8 inches

Static (nonpumping) water level: 7 feet below sea level (1942)

Depth of well: 408 feet

Yield: 240 gallons a minute with an 8-foot drawdown

Cased to: 389 feet

Finish: screens

Log of Well

Depth
(feet)

0-20 No sample

Post-Miocene--sands, clays, and marls

20-30 Sand and silt, dark-brown; 70 percent medium-grained subrounded quartz sand. 30 percent brown silt matrix, unconsolidated. No microfossils.

30-60 Sand and clay, gray; 60 percent fine-grained angular quartz sand. 35 percent gray to blue clay and silt matrix, unconsolidated. 5 percent fine broken shell fragments. No Ostracoda, Foraminifera rare.

60-90 Marl, gray; 45 percent medium-grained subrounded quartz sand. 25 percent fine broken shells, 30 percent gray silt and clay matrix, unconsolidated. Ostracoda rare, Foraminifera common.

90-95 Marl, gray; Same as 60-90-foot interval. Ostracoda rare, Foraminifera common.

95-105 Marl, gray; Same as 60-90-foot interval with 10 percent increase in shell content.

Upper Miocene--Yorktown formation

105-130 Sandy, dolomitic limestone, gray; 15 percent fine to medium-grained angular to subangular quartz sand. 40 percent dolomitic and partially recrystallized shell fragments. 45 percent dolomitic and calcareous matrix, consolidated and very hard. Ostracoda and Foraminifera rare.

130-140 Sand, gray; 70 percent fine-grained angular quartz sand. 10 percent fresh coarse broken shell fragments. 20 percent gray silt and clay matrix, unconsolidated. Ostracoda rare, Foraminifera common.

140-158 Shell and sand; 25 percent coarse to medium-grained subrounded quartz sand. 60 percent coarse broken and abraded shell fragments. 15 percent gray silt and clay matrix, unconsolidated. Ostracoda and Foraminifera common.

158-180 Sand, gray; 80 percent medium-grained subrounded quartz sand. 20 percent gray silt and clay matrix, unconsolidated. Trace of broken shell fragments. Ostracoda and Foraminifera common.

180-190 Calcareous sand, gray; 65 percent fine-grained angular quartz sand. 35 percent calcareous matrix, hard and well consolidated. Trace of broken shell fragments and phosphate pebbles. Ostracoda and Foraminifera rare.

190-210 Sand and silt, brown; 65 percent fine-grained angular quartz

- sand, 35 percent brown silt and clay matrix, loosely consolidated. Ostracoda and Foraminifera rare.
- 210-220 Marl, gray; 30 percent fine-grained angular quartz sand. 25 percent white chalky shell fragments. 45 percent gray silt and clay matrix, unconsolidated. Ostracoda and Foraminifera common.
- 220-230 Sandy, dolomitic limestone, gray; 25 percent fine to medium-grained subangular to subrounded quartz sand. 45 percent dolomitic shell fragments. 30 percent dolomitic and calcareous matrix, consolidated and very hard. No microfossils.
- 230-245 Sand and silt, brown; 55 percent very fine-grained angular quartz sand. 45 percent brown silt and clay matrix, unconsolidated. Trace of colophane spherules and shards. Ostracoda and Foraminifera common.
- 245-265 Sand and silt, gray; 65 percent fine-grained subangular quartz sand. 30 percent gray calcareous silt and clay matrix, loosely consolidated. 5 percent increase in colophane. Ostracoda and Foraminifera rare.
- 265-270 Sand and silt, gray; Same as 245-265-foot interval. Ostracoda and Foraminifera common.
- 270-280 Sand and silt, gray; Same as 245-265-foot interval. No Ostracoda, Foraminifera common.
- 280-300 Sand and silt, gray; Same as 245-265-foot interval. Ostracoda and Foraminifera common.
- 300-330 Clay, gray; 20 percent fine-grained angular quartz sand. 80 percent greenish-gray clay matrix, unconsolidated but compact. Ostracoda and Foraminifera common.
- 330-360 Sandy, dolomitic limestone, light-gray; 30 percent fine to medium-grained subangular to angular quartz sand. 25 percent dolomitic shell fragments. 45 percent dolomitic and calcareous matrix, consolidated and very hard.
- 360-390 Sand and silt, brown; 60 percent fine-grained angular quartz sand. 40 percent brown silt and clay matrix, unconsolidated. Ostracoda and Foraminifera very rare.
- 390-400 Sandy, dolomitic limestone, white; 30 percent fine to medium-grained subangular to angular water-polished quartz sand. 25 percent dolomitized, recrystallized shell fragments. 45 percent dolomitic and calcareous matrix, well consolidated and very hard. No microfossils.

Microfossils occurring in the 105-390-foot intervals include:

Cytherura elongata Edwards
Leguminocythereis whitei Swain
Murrayina martini (Ulrich and Bassler)
Hemicythere schmidtae Malkin
Hemicythere confragosa Edwards
Hemicythere conradi Howe and McGuirt

Remarks: No microfossils were recovered from the bottom interval 390-400-feet. This interval may represent the top of the Castle Hayne limestone. However, the unit is included in the Yorktown formation because of lack of diagnostic Ostracoda of Eocene age.

Carteret County Number 2

Location: Fort Macon State Park, Bogue Banks, North Carolina.
 Owner: N. C. State Parks
 Driller: Carolina Drilling Co.
 Date drilled: 1940
 Elevation of well: 10 feet above sea level

Hydrologic Information

Diameter of well: 6 inches to 4 inches
 Static (nonpumping) water level: Unknown
 Depth of well: 192 feet
 Yield: 50 gallons a minute with an 11-foot drawdown.
 Cased to: 187 feet
 Finish: open end

Log of Well

Depth (feet)

Post-Miocene—surficial sands, clays and marls

0-15 No sample.

15-20 Sand and shell, tan; 60 percent medium to fine-grained rounded to subangular quartz sand. 35 percent shells and shell fragments. 5 percent tan silt and clay matrix. Frosted and pitted quartz grains predominant. No Ostracoda, Foraminifera common.

20-50 No sample.

Upper Miocene—Yorktown formation

- 50-70 Marl, gray; 55 percent fine to medium-grained angular to subrounded quartz sand. 25 percent broken shell fragments. 20 percent gray clay matrix, unconsolidated. Small black phosphate grains and shards, prominent. Ostracoda and Foraminifera rare.
- 70-80 Marl, gray to green; Same as 50-70-foot interval with a slight increase in clay matrix. Ostracoda and Foraminifera rare.
- 80-120 Sandy limestone, light-gray; 25 percent medium to fine-grained subangular to angular quartz sand. 15 percent coarse broken shell fragments. 60 percent calcareous matrix, well consolidated and very hard. Black rounded phosphate grains prominent. No microfossils.
- 120-150 Marl, dark-gray; 40 percent fine to medium-grained subangular quartz sand. 20 percent fine broken shell fragments. 40 percent blue-gray clay matrix, unconsolidated but compact. Ostracoda very rare, Foraminifera common.
- 150-162 Phosphatic sand, gray; 60 percent very coarse to fine-grained rounded to angular quartz sand. 30 percent black coarse-grained phosphatic pebbles. 10 percent gray clay matrix, unconsolidated. Trace of broken shell fragments.
- 162-188 Sand and clay, brown; 30 percent very fine to fine-grained angular quartz sand. 70 percent brown clay and silt matrix, unconsolidated. Trace of black very fine-grained colophane and broken shell fragments. Ostracoda and Foraminifera very rare.
- 188-192 Shell limestone, light-gray; 10 percent fine to medium-grained angular quartz sand. 70 percent coarse broken abraded shell fragments. 20 percent light-gray calcareous matrix, consolidated and moderately hard. Trace of black medium to fine-grained colophane. Ostracoda and Foraminifera very rare.
- Ostracoda from the 50-192-foot intervals include:
Paracytheridea vandenboldi Puri
Leguminocythereis whitei Swain
Actinocythereis exanthemata (Ulrich and Bassler)
Orionina vaughani (Ulrich and Bassler)
Hemicythere schmidtae Malkin

Carteret County Number 3

Location: F. L. Karsten, Laughton Number 1, Oil Test Well, Morehead City, North Carolina.
 Owner: Coastal Plains Co.
 Driller: Coastal Plains Co.
 Date drilled: 1945
 Elevation of well: 17 feet above sea level
 Depth of test well: 4,044 feet

Hydrologic Information

The depth to strata containing water with excessive chlorides is believed to be about 600 feet in this well as based on an examination of the electric log. A partial log of the well is given for its lithologic value to water-well drillers.

Log of Well

Depth (feet)

Post-Miocene—surficial sands

0-47 Sand, tan; 85 percent fine-grained angular quartz sand. 15 percent tan clay matrix, unconsolidated. Trace of fine-grained ilmenite and mica flakes.

47-60 Sand, light-gray; Same as 0-47-foot interval with color change and trace of broken shell fragments.

Upper Miocene—Yorktown formation

- 60-80 Marl, gray; 40 percent medium to fine-grained subangular to angular quartz sand. 25 percent broken shell fragments. 25 percent blue-gray clay matrix, unconsolidated. 10 percent black fine-grained phosphate.
- 80-100 No sample.
- 100-140 Sand, gray; 65 percent coarse to fine-grained subrounded to angular quartz sand. 25 percent gray calcareous clay matrix, unconsolidated. 10 percent broken partially recrystallized shell and dolomite fragments. Black medium to fine-grained colophane prominent.
- 140-170 No sample.
- 170-305 Shell and sand, light-gray to white; 25 percent fine-grained

angular quartz sand. 55 percent coarse partially-recrystallized shell and dolomite fragments. 20 percent gray calcareous clay matrix, unconsolidated to hard in streaks. Black colophane grains prominent.

305-330 Sand, gray; 60 percent medium to fine-grained subrounded to subangular quartz sand. 25 percent gray calcareous clay matrix, indurated and moderately consolidated. 15 percent coarse broken shell and dolomite fragments.

Upper (?) Eocene—upper part of Castle Hayne limestone

330-504 Sandy, dolomitic, shell limestone; light-gray; 25 percent fine to medium-grained subangular quartz sand. 45 percent partially recrystallized dolomite and limestone fragments. 30 percent gray calcareous matrix, indurated and well consolidated. Black colophane grains prominent.

Middle (?) Eocene—lower part of Castle Hayne limestone

594-1027 Sandy, dolomitic, shell limestone, white; 40 percent medium to fine-grained subrounded to subangular quartz sand. 35 percent broken recrystallized dolomite and shell fragments. 25 percent white calcareous matrix, indurated and well consolidated but very porous. Trace of black fine-grained colophane. Quartz sand component increases to about 55 percent below 870 feet.

Lower Eocene and Paleocene (?)—unnamed units

1027-1120 Shell limestone, white to light-green; 20 percent fine to medium-grained angular to subangular quartz sand. 45 percent coarse to fine partially-recrystallized shell fragments. 30 percent white to green calcareous clay matrix, loosely consolidated to indurated in streaks. 5 percent light-green fine-grained glauconite.

Upper Cretaceous—Peedee formation

1120-1151 Calcareous sand, light-gray; 65 percent medium to fine-grained, subangular quartz sand. 30 percent gray calcareous clay matrix, indurated and moderately consolidated. 5 percent coarse broken shell fragments. Trace of dark-green glauconite and brown colophane spherules.

Remarks: The samples from this well, available to the writer, were very small and contained very few Ostracoda. Correlation to 1120 feet is based on lithology and unpublished reports of several paleontologists with adjustments made to conform to present stratigraphic usage. The top of the Peedee is picked on the highest occurrence of *Brachycythere rhomboidalis* (Berry) and *Globotruncana cretaea* Cushman in the 1120-1151-foot sample interval. For correlations based on examination of the entire suite of samples the reader is referred to Dr. F. M. Swain's "Ostracoda from Wells in North Carolina," U. S. Geological Survey Professional Papers 234-A and 234-B, (1951, 1952).

Carteret County

Number 4

Location: Bogue, North Carolina, U. S. Marine Auxillary Air Base.
Owner: U. S. Navy
Driller: Heater Well Co.
Date drilled: 1941
Elevation of well: 18.5 feet above sea level

Hydrologic Information

Diameter of well: 8 inches
Static (nonpumping) water level: 12 feet below land surface (1941)
Depth of well: 260 feet
Yield: 225 gallons a minute with an 18.7 foot drawdown
Cased to: 207 feet
Finish: slotted casing

Log of Well

Depth (feet)	
0-30	No sample.
<i>Post-Miocene</i> —surficial marl and sand	
30-45	Marl, dark-brown; 45 percent medium to fine-grained subrounded to subangular quartz sand. 25 percent broken shell fragments. 30 percent dark-brown clay and silt matrix, unconsolidated. No microfossils.
45-53	No sample.
53-93	Sand, gray; 75 percent medium to fine-grained rounded to sub-rounded quartz sand. 20 percent gray calcareous clay matrix, loosely consolidated. 5 percent coarse broken abraded shell frag-

ments. Black coarse-grained colophane prominent. No Ostracoda, Foraminifera very rare.

Upper Miocene—Yorktown formation

93-150	Marl, light-gray; 30 percent medium to fine-grained subrounded to angular quartz sand. 55 percent coarse broken shell fragments. 15 percent white calcareous matrix, loosely consolidated. Ostracoda and Foraminifera very rare.
150-175	Calcareous sand, light-gray; 60 percent coarse to fine-grained subrounded to subangular quartz sand. 30 percent gray calcareous matrix, indurated and moderately consolidated. 10 percent coarse broken shell and limestone fragments. No Ostracoda, Foraminifera very rare.
175-205	Sand, light-gray; 70 percent medium to fine-grained subrounded to subangular quartz sand. 20 percent gray clay matrix, unconsolidated. 10 percent broken shell and limestone fragments. No Ostracoda, Foraminifera very rare.

Eocene—Castle Hayne limestone

205-230	Sandy limestone, gray; 35 percent medium to fine-grained subangular to angular quartz sand. 55 percent gray calcareous matrix, indurated and moderately hard. 10 percent broken partially-recrystallized limestone fragments. No Ostracoda, Foraminifera rare.
230-245	Sandy limestone, gray; Same as 205-230-foot interval with a slight increase in quartz sand. Ostracoda and Foraminifera rare.

Remarks: Ostracoda and Foraminifera were very rare in the samples examined. The samples themselves were very small, which probably accounts for the poor recovery. Samples from nearby wells were found to contain an abundant fauna. The top of the Yorktown formation is placed in the 93-150-foot interval on the basis of *Hemicythere conradi* Howe and McGuirt and *Cushmanidea ashermani* (Ulrich and Bassler). The Eocene ostracods, *Cytheretta alexanderi* Howe and Chambers and *Trachyleberis* sp. B., were recovered from the 230-245-foot interval. The top of the Eocene is placed at 205-feet on the basis of its lithologic similarity to the 230-245-foot interval.

Chowan County

Number 1

Location: Test well at Edenton Naval Air Base, 4 miles east of Edenton, North Carolina.
Owner: U. S. Navy
Date drilled: 1943
Driller: Heater Well Co.
Elevation of well: 14.8 feet above sea level

Hydrologic Information

Diameter of well: 6 inches
Depth of well: 420 feet
Cased to: 420 feet
Static (nonpumping) water level: Unknown
Yield: Unknown
Finish: Abandoned due to poor yield and excessive chloride below 180 feet.

Log of Well

Depth (feet)	
<i>Post-Miocene</i> —surficial sands and clays	
0-10	Sand and clay, gray; 60 percent fine-grained angular quartz sand. 40 percent gray clay matrix, unconsolidated. Trace of fine-grained ilmenite. No microfossils.
20-30	Sand, gray; 85 percent medium-grained subrounded well-sorted quartz sand. 15 percent gray clay matrix, unconsolidated. No Ostracoda, Foraminifera very rare.
30-35	Sand, white; 95 percent medium to fine-grained subangular quartz sand. 5 percent tan clay matrix, unconsolidated. No Ostracoda, Foraminifera very rare.
35-45	Sand, gray; 80 percent medium to fine-grained subrounded to subangular quartz sand. 20 percent gray clay matrix, unconsolidated. No Ostracoda, Foraminifera very rare.
<i>Upper Miocene</i> —Yorktown formation	
45-60	Marl, gray; 55 percent medium to fine-grained subangular quartz sand, 25 percent coarse broken abraded shell fragments. 20 percent blue-gray clay matrix, unconsolidated but compact. Ostracoda common, Foraminifera abundant.

- 60-72 Marl, gray; 45 percent fine-grained angular quartz sand. 20 percent fine broken shell fragments. 35 percent blue-gray clay matrix, unconsolidated but compact. Ostracoda common, Foraminifera abundant.
- 72-80 Marl, gray; 80 percent medium-grained subangular quartz sand. 50 percent coarse broken abraded shell fragments. 20 percent blue-gray clay matrix, unconsolidated. Ostracoda common, Foraminifera abundant.
- 80-90 Marl, gray; 60 percent medium to fine-grained subrounded quartz sand. 10 percent fine broken shell fragments. 30 percent blue-gray clay matrix, unconsolidated. Ostracoda and Foraminifera common.
- 90-100 Marl, gray; Same as 80-90-foot interval. Ostracoda and Foraminifera abundant.
- 100-110 Marl, gray; Same as 80-90-foot interval. Ostracoda and Foraminifera abundant.
- 110-120 Marl, gray; Same as 80-90-foot interval, with a slight increase in percentage occurrence of clay. Ostracoda and Foraminifera abundant.
- 120-140 Marl, gray; Same as 110-120-foot interval. Ostracoda and Foraminifera abundant.
- 150-170 Marl, gray; 20 percent very fine-grained angular quartz sand. 15 percent fine broken shell fragments. 65 percent blue-gray clay matrix, unconsolidated. Ostracoda and Foraminifera abundant.
- 170-180 Clay, gray; 10 percent fine to very fine-grained angular quartz sand. 90 percent blue-gray clay matrix, unconsolidated but very compact. Trace of broken shell fragments. Ostracoda and Foraminifera common.
- 180-200 Clay, gray; Same as 170-180-foot interval. Ostracoda and Foraminifera common.
- 200-220 Clay, gray; Same as 170-180-foot interval. Ostracoda and Foraminifera common.
- 220-240 Clay, gray; Same as 170-180-foot interval with a 10 percent increase in quartz sand. Ostracoda and Foraminifera common. Ostracoda from the 45-220-foot intervals include:
Paracytheridea vandenboldi Puri
Murrayina martini (Ulrich and Bassler)
Orionina vaughani (Ulrich and Bassler)
Hemicythere coradi Howe and McGuirt
Hemicythere confragosa Edwards
Loxocochoa purisubrhomboides Edwards
Cytheretta reticulata Edwards
Cushmanidea ashermani (Ulrich and Bassler)
- Middle Miocene(?)*—unnamed unit
- 240-245 Phosphatic sand, dark-brown; 20 percent fine to medium-grained, angular to subangular quartz sand. 35 percent medium-grained brown colophane spherules and shards. 45 percent dark-brown silt and clay matrix, unconsolidated. Trace of broken shell fragments. No Ostracoda, Foraminifera very rare.
- 245-255 Phosphatic sand, dark-brown; Same as 240-245-foot interval with a slight increase in shell content. No Ostracoda, Foraminifera very rare.
- Middle Eocene(?)*—Castle Hayne limestone(?)
- 255-270 Calcareous sand, gray; 60 percent medium-grained subangular to subrounded quartz sand. 40 percent gray shell limestone matrix, indurated and moderately consolidated. Dark-green medium-grained glauconite prominent. No Ostracoda, Foraminifera very rare.
- 270-280 Sandy limestone, white; 35 percent medium to fine-grained angular quartz sand. 65 percent white limestone matrix, indurated and moderately hard. Trace of dark-green fine-grained glauconite. No Ostracoda, Foraminifera very rare.
- 280-290 Sandy limestone, white; Same as 270-280-foot interval, but very hard. No microfossils.
- 290-310 Sand, white; 95 percent coarse to medium-grained subangular to subrounded quartz sand. 5 percent white calcareous clay matrix, unconsolidated. No Ostracoda, Foraminifera very rare.
- Paleocene*—unnamed unit
- 310-320 Sand and clay; light-gray; 45 percent fine to medium-grained angular quartz sand. 40 percent gray clay matrix, unconsolidated. 15 percent dark-green fine-grained glauconite and coarse mica flakes. Ostracoda and Foraminifera common.
- 320-340 Sand and clay, light-gray; Same as 310-320-foot interval. Ostracoda and Foraminifera common.
- 340-360 Clay and sand, gray; 30 percent medium-grained subrounded water-polished quartz sand. 60 percent gray micaceous clay matrix, unconsolidated but very compact. 10 percent dark-green

medium to coarse-grained glauconite. Ostracoda and Foraminifera common.

- 360-370 Clay and sand, gray; Same as 340-360-foot interval. Ostracoda and Foraminifera common.
- 370-380 Glauconitic sand, "salt and pepper"; 45 percent fine to medium-grained angular quartz sand. 30 percent dark-green medium-grained glauconite. 25 percent gray calcareous clay matrix, indurated and loosely consolidated. Trace of authigenic pyrite aggregates. Ostracoda and Foraminifera rare.
- 380-400 Glauconitic sand and clay, light-green; 40 percent medium to coarse-grained subrounded quartz sand. 30 percent dark-green medium-grained glauconite. 30 percent green clay matrix, unconsolidated. Ostracoda and Foraminifera rare.
- 400-420 Glauconitic sand and clay, light-green; Same as 380-400-foot interval. Ostracoda and Foraminifera rare. Ostracoda from the 310-400-foot intervals include:
Cytheridea (Haplocytheridea) hopkinsi Howe and Garrett
Cytheridea (Haplocytheridea) moodyi Howe and Garrett
Cytheridea (Clithrocytheridea) virginica (Schmidt)
Cytherura sp. aff. *C. oxycruris* Munsey
Brachyocythere interrasilis Alexander
Brachyocythere formosa Alexander
Trachyleberis prestwichiana (Jones and Sherborn)
Trachyleberis bassleri (Ulrich)
Cytheromorpha sp. aff. *C. scrobiculata* Alexander

Remarks: No Ostracoda were recovered from the interval designated as middle Miocene(?) or middle Eocene(?). Correlation is based on lithologic similarity to middle Miocene(?) and middle Eocene(?) strata in nearby wells. The interval designated as Paleocene carries an ostracode faunule having many lower Eocene forms and is regarded by the writer as somewhat younger than other Paleocene units recognized in this study. The top of the Paleocene unit is marked by the first occurrence of *Brachyocythere interrasilis* Alexander.

Columbus County

Number 1

Location: City of Whiteville
 Owner: City of Whiteville
 Date drilled: 1951
 Driller: Virginia Machine Co.
 Elevation of well: 59 feet above sea level

Hydrologic Information

Diameter of well: 8 inches to 6 inches
 Depth of well: 260 feet
 Static (nonpumping) water level: 23 feet below land surface (1951)
 Yield: 515 gallons a minute with a pumping level of 110 feet
 Cased to: 260 feet
 Finish: screens

Log of Well

Depth (feet)	Description
	<i>Post-Miocene</i> —surficial clay and sand
0-10	Clay and sand, light-tan; 30 percent fine-grained angular quartz sand. 70 percent mottled-white to tan clay matrix, unconsolidated but compact. Red hematite aggregates prominent. Trace of fine mica flakes. No microfossils.
10-20	Clay, light-gray; 5 percent very fine-grained angular quartz sand. 95 percent gray clay matrix, unconsolidated but very tight and compact. No microfossils.
	<i>Upper Cretaceous</i> —Peedee formation
20-30	Sand and clay, dark-gray; 70 percent medium to fine-grained subangular to angular quartz sand. 30 percent gray clay matrix, unconsolidated but compact. Trace of fine mica flakes and light-green glauconite. Trace of fine broken shell fragments. Ostracoda rare, Foraminifera common.
30-40	Sand and clay, dark-gray; Same as 20-30-foot interval. Ostracoda very rare, Foraminifera common.
40-50	Sand and clay, dark-gray; Same as 20-30-foot interval with slight increase in percentage occurrence of clay. No Ostracoda, Foraminifera very rare.
50-60	Sand and clay, dark-gray; 60 percent fine to medium-grained angular quartz sand. 40 percent gray micaceous clay matrix,

- unconsolidated but very compact. Trace of dark-green glauconite and broken shell fragments. Ostracoda and Foraminifera rare.
- 60-70 Sand and clay; dark-gray; Same as 50-60-foot interval with broken, abraded shell fragments prominent. No Ostracoda, Foraminifera rare.
- 70-80 Sand and clay, dark-gray; Same as 60-70-foot interval. Ostracoda and Foraminifera very rare.
- 80-90 Sand and clay, dark-gray; Same as 60-70-foot interval. Ostracoda and Foraminifera very rare.
- 90-100 Clay, dark-gray; 15 percent medium to fine-grained angular quartz sand. 85 percent gray clay matrix, unconsolidated but very compact. Trace of coarse broken shell fragments. No Ostracoda, Foraminifera very rare.
- 100-110 Clay, dark-gray; Same as 90-100-foot interval. No Ostracoda, Foraminifera very rare.
- 110-120 Sand and clay, dark-gray; 75 percent fine to medium-grained angular to subangular quartz sand. 25 percent gray micaceous clay matrix, unconsolidated. Dark-green fine-grained glauconite prominent. Trace of broken shell fragments. Ostracoda and Foraminifera very rare.
- 120-130 Sand, white; 95 percent very coarse to medium-grained subangular quartz sand. 5 percent gray clay matrix, unconsolidated. Trace of marcasite aggregates. No microfossils.
- 130-140 Clay and sand, dark-gray; 35 percent very fine to fine-grained angular quartz sand. 65 percent gray micaceous clay matrix, unconsolidated but compact. Dark-green glauconite prominent. Trace of coarse broken abraded shell fragments. No Ostracoda, Foraminifera very rare.
- 140-150 Sand, light-gray; 90 percent very coarse to medium-grained subrounded to subangular quartz sand. 10 percent gray clay matrix, unconsolidated. Ostracoda and Foraminifera very rare.
- 150-160 Sand and clay, dark-gray; 70 percent medium to fine-grained subangular to angular quartz sand. 30 percent gray micaceous clay matrix, unconsolidated but compact. Ostracoda and Foraminifera very rare.
- Ostracoda occurring in the 20-150-foot intervals include:
Cytherella ovata (Roemer)
Cytherelloidea (?) cuneiforma Brown
Cytheridea (Haplocytheridea) carolinensis Brown
Cytheridea (Haplocytheridea) ulrichi (Berry)
Trachyleberis gapensis (Alexander)
Loxocochea seraphuc Brown
- Upper Cretaceous—Peedee formation (?)*
- 160-170 Clay, black; 20 percent fine-grained angular quartz sand. 80 percent black micaceous clay matrix, unconsolidated but very compact. Trace of pyrite aggregates and black lignitized wood and plant fragments. No Ostracoda, dwarf Foraminifera very rare.
- 170-180 Clay, black; Same as 160-170-foot interval. No Ostracoda, dwarf Foraminifera very rare.
- 180-190 Sand, gray; 90 percent coarse to medium-grained subrounded quartz sand. 10 percent gray clay matrix, unconsolidated. Trace of black lignitized wood and plant fragments and marcasite aggregates. No microfossils.
- 190-200 Clay, black; 10 percent very fine-grained angular quartz sand. 90 percent black micaceous clay matrix, unconsolidated but very compact. Black lignitized wood and plant fragments prominent. No Ostracoda, Foraminifera very rare.
- 200-210 Sand and clay, dark-gray; 75 percent medium to fine-grained subangular to angular quartz sand. 25 percent gray micaceous clay matrix, unconsolidated. Light-green glauconite prominent. Trace of broken abraded shell fragments. No Ostracoda, Foraminifera very rare.
- 210-220 Sand and clay, dark-gray; 65 percent coarse to fine-grained subangular to angular quartz sand. 30 percent gray micaceous clay matrix, unconsolidated but compact. 5 percent coarse broken abraded shell fragments. Black lignitized wood and plant fragments prominent. Trace of light-green glauconite. No microfossils.
- 220-230 Sand and clay, dark-gray; Same as 210-220-foot interval. No Ostracoda, dwarf Foraminifera very rare.
- 230-240 Sand, dark-gray; 80 percent fine to medium-grained angular quartz sand. 20 percent gray micaceous clay matrix, unconsolidated. Light-green glauconite prominent. Trace of fine broken shell fragments. No microfossils.
- 240-250 Clay, black; 10 percent fine-grained angular quartz sand. 90 percent black micaceous clay matrix, unconsolidated but very compact. Black lignitized wood and plant fragments prominent. Trace of dark-green glauconite and marcasite aggregates. No Ostracoda, dwarf Foraminifera very rare.
- 250-260 Sand, gray; 80 percent medium to fine-grained subangular to an-

gular quartz sand. 15 percent gray clay matrix, unconsolidated. 5 percent light to dark-green glauconite. Trace of broken shell fragments. No microfossils.

Remarks: No Ostracoda were recovered from the sample intervals below 160 feet. Foraminifera below 160 feet are represented by a dwarf biofacies although there is no apparent lithologic break at 160 feet. The interval below 160 feet is provisionally included in the Peedee formation in the absence of faunal evidence indicating the Black Creek formation.

Craven County

Number 1

Location: At the John Moore farm on U. S. Route 70, 1 mile north of Pine Grove, North Carolina.

Owner: John Moore

Date drilled: 1952

Driller: Bennett Well Co.

Elevation of well: 24 feet above sea level

Hydrologic Information

Diameter of well: 1½ inches

Depth of well: 70 feet

Cased to: 70 feet

Finish: open end

Static (nonpumping) water level: Unknown

Yield: Unknown

Log of Well

Depth
(feet)

Post-Miocene—undifferentiated

- 0-10 Sand and clay, gray; 65 percent fine-grained subangular quartz sand. 35 percent gray clay matrix, unconsolidated. No microfossils.
- 20-30 Sand and clay, tan; 55 percent medium-grained subrounded quartz sand. 45 percent tan clay and silt matrix, unconsolidated. Limonitic staining of quartz grains predominant. No microfossils.
- 30-40 Sand, gray; 85 percent medium to coarse-grained subrounded to rounded quartz sand. 10 percent gray clay matrix, unconsolidated. 5 percent fine broken shell fragments. Trace of light-green fine-grained glauconite. No microfossils.
- 40-50 Sand, gray; Same as 30-40-foot interval. No microfossils.
- 50-60 Marl, gray; 45 percent fine to medium-grained subangular to subrounded quartz sand. 30 percent coarse broken and abraded shell fragments. 25 percent gray clay matrix, unconsolidated. No Ostracoda, Foraminifera rare.
- 60-70 Marl, gray; Same as 50-60-foot interval. No Ostracoda, Foraminifera rare.
- 70 Marl, gray; Same as 50-60-foot interval but loosely consolidated. Ostracoda rare, Foraminifera common.

Remarks: Owing to partial recrystallization and poor preservation, Ostracoda from this well were not identified. The Foraminifera, predominantly species of *Elphidium*, are similar to those forms occurring in the post-Miocene in other nearby wells. The entire section penetrated in this well is considered to be undifferentiated post-Miocene on the basis of the highest occurrence of upper Miocene Ostracoda in several nearby wells.

Craven County

Number 2

Location: On the Williams farm at Thurman, North Carolina, off U. S. Route 70, 3.4 miles north of Riverdale, North Carolina.

Owner: Red Williams

Date drilled: 1952

Driller: Bennett Well Co.

Elevation of well: 20 feet above sea level

Hydrologic Information

Diameter of well: 1½ inches

Depth of well: 81 feet

Cased to: 80 feet

Finish: open end

Static (Nonpumping) water level: Unknown

Yield: Unknown

Log of Well

Depth (feet)	
0-10	No sample.
	<i>Post-Miocene</i> —surficial marls and sands
10-20	Marl, gray; 25 percent fine-grained angular quartz sand. 30 percent coarse broken shell fragments. 45 percent gray clay matrix, unconsolidated. No microfossils.
20-30	Sand and clay, gray; 65 percent fine to very fine-grained angular quartz sand. 30 percent gray clay matrix, unconsolidated. 5 percent fine broken shell fragments. No microfossils.
30-40	Sand and clay; Same as 20-30-foot interval. No Ostracoda, Foraminifera very rare.
	<i>Upper Miocene</i> —Yorktown formation
40-50	Marl, gray; 25 percent fine to medium-grained subangular quartz sand. 45 percent coarse broken shell fragments. 30 percent blue-gray clay matrix, unconsolidated. Ostracoda rare, Foraminifera common.
50-60	Marl, gray; Same as 40-50-foot interval. Ostracoda rare, Foraminifera common.
60-70	Marl, brown; 30 percent fine-grained angular to subangular quartz sand. 25 percent fine broken shell fragments and reworked recrystallized-limestone fragments. 45 percent brown silt and clay matrix, unconsolidated. Ostracoda and Foraminifera common.
70-80	Sandy, dolomitic limestone, light-gray; 25 percent fine to medium-grained subrounded to subangular quartz sand. 75 percent recrystallized dolomitic limestone in a calcareous matrix, well consolidated and hard. Ostracoda and Foraminifera common.
80-81	Sandy, dolomitic limestone, light-gray; Same as 70-80-foot interval. Ostracoda and Foraminifera rare.
	Ostracoda from 40 to 81-feet include: <i>Actinocythereis exanthemata</i> (Ulrich and Bassler) <i>Echinocythereis garretti</i> (Howe and McGuirt) <i>Puriana rugipunctata</i> (Ulrich and Bassler) <i>Orionina vaughani</i> (Ulrich and Bassler) <i>Hemicythere confragosa</i> Edwards <i>Loxococoncha purisubrhomboides</i> Edwards

Craven County Number 3

Location: Test well number 10 at city of New Bern water plant.
 Owner: City of New Bern
 Date drilled: 1953
 Driller: Heater Well Co.
 Elevation of well: 12 feet above sea level

Hydrologic Information

Diameter of well: 10 inches
 Depth of well: 125 feet
 Cased to 40 feet
 Static (nonpumping) water level: 22 feet below land surface (1953)
 Yield: 300 gallons a minute with a 9-foot drawdown
 Finish: gravel wall and screens
 Chemical analysis of water available

Log of Well

Depth (feet)	
	<i>Post-Miocene</i> —surficial sands and clays
0-8	Sand, gray; 90 percent coarse to fine-grained subrounded to angular quartz sand. 10 percent gray silt and clay matrix, unconsolidated. No microfossils.
8-20	Clay and sand, gray; 25 percent fine to very fine-grained angular quartz sand. 75 percent gray clay matrix, unconsolidated but tight. Very fine-grained mica flakes prominent. No microfossils.
	<i>Upper Miocene</i> —Yorktown formation
20-27	Marl, gray; 30 percent medium to fine-grained subrounded to subangular quartz sand. 45 percent very-coarse broken abraded shell fragments. 25 percent gray calcareous matrix, partially siliceous and moderately hard. Medium-grained black collo-

phane spherules prominent. Partially-recrystallized Ostracoda and Foraminifera rare.

Ostracoda occurring in the 20-27-foot interval include:

	<i>Cytherura elongata</i> Edwards
	<i>Hemicythere confragosa</i> Edwards
	<i>Loxococoncha purisubrhomboides</i> Edwards
	<i>Upper (?) Eocene</i> —upper part of Castle Hayne limestone
27-41	Sandy, dolomitic, shell limestone, light-gray; 25 percent fine to medium-grained angular to subangular quartz sand. 75 percent gray recrystallized dolomitic shell fragments and calcareous matrix, well consolidated and very porous. Ostracoda and Foraminifera common but generally recrystallized.
41-52	Sandy, dolomitic, shell limestone, light-gray; Same as 27-41-foot interval. Ostracoda and Foraminifera common, recrystallized.
52-61	Sandy, dolomitic, shell limestone, light-gray; Same as 27-41-foot interval. Ostracoda and Foraminifera rare, recrystallized.
61-71	Sandy, dolomitic, shell limestone, light-gray; Same as 27-41-foot interval, but slightly harder. Ostracoda and Foraminifera rare, recrystallized.
71-81	Sandy, dolomitic, shell limestone, light-gray; Same as 61-71-foot interval. Ostracoda and Foraminifera very rare, recrystallized.
81-92	Sandy, dolomitic, shell limestone, light-gray; Same as 61-71-foot interval. Ostracoda and Foraminifera very rare, recrystallized.
92-101	Sandy, dolomitic, shell limestone, light-gray; Same as 61-71-foot interval. Ostracoda and Foraminifera very rare, recrystallized.
	Ostracoda occurring in the 20-101-foot interval include: <i>Paracypris franquesi</i> Howe and Chambers <i>Cytheridea (Clithrocytheridea) caldwelensis</i> Howe and Chambers <i>Paracytheridea behavensis</i> Howe and Chambers <i>Brachyocythere watervalleyensis</i> Howe and Chambers <i>Actinocythereis davidwhitei</i> (Stadnichenko) <i>Loxococoncha clabornensis</i> Murray <i>Cytheretta alexanderi</i> Howe and Chambers

Middle Eocene—lower part of Castle Hayne limestone

101-111	Calcareous sand, light-gray; 65 percent fine to very fine-grained angular water-polished quartz sand, 35 percent white partially-recrystallized shell fragments and calcareous matrix, siliceous and hard. Dark-green very fine-grained glauconite prominent. Ostracoda and Foraminifera common, partially-recrystallized.
111-125	Calcareous sand, light-gray; Same as 101-111-foot interval, but only partially-indurated and loosely consolidated. Ostracoda and Foraminifera common.
	Ostracoda from 101-125-foot interval include: <i>Cythella</i> sp. B. <i>Brachyocythere watervalleyensis</i> Howe and Chambers <i>Trachyleberis pellucinoda</i> (Swain) <i>Trachyleberis rukasi</i> (Gooch) <i>Actinocythereis davidwhitei</i> (Stadnichenko) <i>Cytheretta alexanderi</i> Howe and Chambers

Remarks: Division of the Castle Hayne limestone into its upper and middle Eocene components in this area is very difficult. The absence of the characteristic middle Eocene ostracodes, *Trachyleberis pellucinoda* (Swain) and *Trachyleberis rukasi* (Gooch), above 101 feet and the presence above 101 feet of *Paracytheridea behavensis* Howe and Chambers, together with a distinct lithologic break at 101 feet indicates to the writer that the division of the Castle Hayne limestone into its upper and middle Eocene components occurs in this well at 101 feet.

Craven County Number 4

Location: Test well at the W. C. Parker farm on U. S. Route 70, 0.7 mile northwest of the junction of N. C. Route 55 and U. S. Route 70.
 Owner: W. C. Parker
 Date drilled: 1952
 Driller: Bennett Well Co.
 Elevation of well: 25 feet above sea level

Hydrologic Information

No hydrologic information is available concerning this test well.

Log of Well

Depth (feet)	
	<i>Post-Miocene</i> —surficial sand
0-10	Sand, yellow; 85 percent coarse to fine-grained subrounded to angular poorly-sorted quartz sand. 15 percent yellow clay matrix.

unconsolidated. Limonitic staining of quartz grains prominent. No microfossils.

Upper(?) Eocene—upper part of Castle Hayne limestone

20-30 Calcareous sand, light-gray; 65 percent fine-grained angular quartz sand. 30 percent calcareous matrix, indurated. 5 percent coarse broken shell fragments. Very fine-grained glauconite prominent. Trace of black colophane pebbles. Ostracoda and Foraminifera rare.

30-40 Calcareous sand, light-gray; Same as 20-30-foot interval. Slight increase in shell content. Ostracoda and Foraminifera rare.

40-50 Calcareous sand, light-gray; Same as 20-30-foot interval. Ostracoda and Foraminifera rare.

Ostracoda from the 20-40-foot intervals include:

Cytherelloidea danvillensis Howe var.

Brachythera watervalleyensis Howe and Chambers

Loxocoelma jacksonensis Howe and Chambers

Monocrotina alexanderi Howe and Chambers

Middle Eocene—lower part of Castle Hayne limestone

50-67 Marl, gray; 25 percent fine-grained subangular quartz sand. 35 percent broken shell and limestone fragments. 40 percent calcareous matrix, indurated and loosely consolidated. Ostracoda and Foraminifera rare.

90-95 Marl, gray; Same as 50-67-foot interval.

116-135 Marl, gray; Same as 50-67-foot interval but slightly harder. Ostracoda and Foraminifera rare.

135-168 Sand, gray; 70 percent medium to fine-grained subangular to angular quartz sand. 20 percent calcareous matrix, indurated and loosely consolidated. 10 percent broken shell and limestone fragments. Ostracoda rare, Foraminifera common.

Ostracoda from the 50-168-foot intervals include:

Cytheridea (Haplocytheridea) montgomeryensis Howe and Chambers

Cytheridea (Clithrocytheridea) virginica (Schmidt)

Trachyleberis rukasi (Gooch)

Trachyleberis bassleri (Ulrich)

Actinocytheris hilgardi (Howe and Garrett)

Loxocoelma creolensis Howe and Chambers

Lower Eocene—unnamed unit

168-180 Glauconitic sand, "salt and pepper", 55 percent coarse to medium-grained subrounded to angular quartz sand. 30 percent dark-green medium-grained glauconite. 15 percent gray to green clay matrix, unconsolidated. Ostracoda and Foraminifera common.

Ostracoda present in the 168-180-foot interval include:

Cytheridea (Clithrocytheridea) virginica (Schmidt)

Brachythera marylandica (Ulrich)

Trachyleberis bassleri (Ulrich)

Trachyleberis communis aquia (Schmidt)

Actinocytheris hilgardi (Howe and Garrett)

Craven County

Number 5

Location: On an unnumbered dirt road, 2 miles northwest of Cove City and 1 mile south of U. S. Route 70.

Owner: Carlton Ward

Date drilled: 1952

Driller: Bennett Well Co.

Elevation of well: 46 feet above sea level

Hydrologic Information

Diameter of well: 1½ inches

Depth of well: 180 feet

Cased to: 180 feet

Finish: open end

Static (nonpumping) water level: Unknown

Yield: Unknown

Log of Well

Depth (feet)

0-20 No sample

Upper(?) Eocene—upper part of Castle Hayne limestone

20-30 Sand, gray; 75 percent fine to very fine-grained angular quartz sand. 15 percent gray calcareous clay matrix, unconsolidated. 10 percent fine broken calcareous fragments. Trace of dark-green fine-grained glauconite. Ostracoda and Foraminifera common.

30-40 Sand, gray; Same as 20-30-foot interval.

Ostracoda from 20-40-foot interval include:

Alutacythera ivani Howe

Brachythera watervalleyensis Howe and Chambers

Loxocoelma jacksonensis Howe and Chambers

Cytherella alexanderi Howe and Chambers

Middle Eocene—lower part of Castle Hayne limestone

60-80 Sand, gray; 60 percent medium to very fine-grained angular poorly-sorted quartz sand. 25 percent gray calcareous matrix, loosely consolidated. 15 percent cream-colored broken calcareous shell fragments, partially recrystallized. Medium-grained glauconite prominent.

80-120 Sand, gray; Same as 60-80-foot interval.

Ostracoda from 60-120-foot interval include:

Cytheridea (Clithrocytheridea) virginica (Schmidt)

Trachyleberis rukasi (Gooch)

Actinocytheris hilgardi (Howe and Garrett)

Actinocytheris stenzli (Stephenson)

Upper Cretaceous—Peedee formation

130-140 Sand, gray; 65 percent medium to fine-grained subangular quartz sand. 25 percent gray silt and clay matrix, unconsolidated. 10 percent gray broken and abraded shell fragments. Blue quartz grains prominent. Trace of dark-green glauconite.

170-180 Calcareous sand, gray; 60 percent medium to fine-grained subangular quartz sand. 25 percent gray calcareous clay matrix, moderately indurated. 15 percent gray broken and abraded shell fragments.

Ostracoda from 130-180-foot interval include:

Eucytherura curta (Jennings)

Brachythera rhomboidalis (Berry)

Trachyleberis pigeoni (Berry)

Velarocythera eikonata Brown

Velarocythera seuffeltonensis Brown

Remarks: Both Jackson(?) and Claiborne elements of the Castle Hayne limestone are present in this set of samples.

Craven County

Number 6

Location: Dover High School, Dover, North Carolina.

Owner: Dover School

Date drilled: 1952

Driller: A. L. Lufton

Elevation of well: 63 feet above sea level

Hydrologic Information

Diameter of well: 4 inches

Depth of well: 194 feet

Cased to: 194 feet

Finish: open end

Static (nonpumping) water level: Unknown

Yield: Unknown

Chemical analysis of water available

Log of Well

Depth

(feet)

0-20 No sample

Lower Eocene—unnamed unit

20-40 Sandy, shell limestone, white; 25 percent fine to medium-grained, subangular to subrounded quartz sand. 65 percent white shell fragments and calcareous matrix, indurated and hackly. 10 percent dark-green medium-grained glauconite. Trace of medium-grained black colophane. Ostracoda and Foraminifera common.

40-50 Sandy, shell limestone, white; Same as 20-40-foot interval with 10 percent increase in quartz sand. Ostracoda and Foraminifera common.

50-60 Calcareous sand, green; 50 percent coarse to medium-grained subrounded to subangular quartz sand. 25 percent broken shell and limestone fragments. 15 percent green calcareous clay matrix, loosely consolidated. 10 percent dark-green coarse to medium-grained glauconite. Trace of medium-grained black colophane. Ostracoda and Foraminifera common.

Ostracoda occurring in the 20-60-foot interval include:

Cytherelloidea howei Swain

Paratypris cf. *P. stracca* Schmidt
Cytheridea (*Clithrocytheridea*) *virginica* (Schmidt)
Brachyocythere marylandica (Ulrich)
Brachyocythere jessupensis Howe and Garrett
Trachyleberis bassleri (Ulrich)
Trachyleberis communis aquia (Schmidt)
Actinocythereis hilgardi (Howe and Garrett)

Upper Cretaceous—Peedee formation

- 60-70 Clay and sand, gray; 45 percent medium to fine-grained subangular to angular quartz sand. 55 percent gray calcareous clay matrix, unconsolidated. Trace of dark-green medium-grained glauconite. Ostracoda and Foraminifera abundant.
- 70-80 Marl, gray; 40 percent fine to medium-grained subangular quartz sand. 30 percent broken abraded shell and limestone fragments. 30 percent gray clay matrix, unconsolidated. Trace of dark-green medium-grained glauconite. Ostracoda and Foraminifera abundant.
- 80-90 Clay and sand, gray; 40 percent fine to very fine-grained angular quartz sand. 60 percent gray calcareous clay matrix, unconsolidated. Trace of broken shell fragments and dark-green fine-grained glauconite. Ostracoda and Foraminifera common.
- 116-126 Sand, gray; 95 percent medium-grained subangular quartz sand. 5 percent gray clay matrix, unconsolidated. Trace of light-green medium-grained glauconite and broken shell fragments. Ostracoda and Foraminifera abundant.
- 126-137 Sand, gray; Same as 116-126-foot interval. Ostracoda and Foraminifera abundant.
- 137-147 Sand, gray; Same as 116-126-foot interval with 30 percent of quartz grains iron stained. Ostracoda and Foraminifera abundant.
- 147-157 Sand and clay, gray; 60 percent fine to medium grained angular to subangular quartz sand. 35 percent gray clay matrix, unconsolidated 5 percent dark-green fine-grained glauconite Trace of broken abraded shell fragments. Ostracoda and Foraminifera abundant.
- 157-168 Sand and clay, gray; Same as 147-157-foot interval. Ostracoda and Foraminifera common.
- 168-179 Sand, gray; 80 percent very coarse to fine-grained subangular to angular poorly-sorted quartz sand. 15 percent gray clay matrix, unconsolidated. 5 percent dark-green fine to medium-grained glauconite. Broken abraded shell fragments prominent. Ostracoda and Foraminifera common.
- 179-189 Sand, gray; Same as 168-179-foot interval. Ostracoda and Foraminifera abundant.
- 189-194 Sand, gray; Same as 168-179-foot interval. Ostracoda and Foraminifera abundant.

Ostracoda from the 60-194-foot interval include:

Cytheridea (*Haplocytheridea*) *virgata* (Berry)
Brachyocythere rhomboidalis (Berry)
Trachyleberis communis (Israelsky)
Trachyleberis pidgeoni (Berry)
Velarocythere arachoides (Berry)

Craven County

Number 7

Location: 3.5 miles north of Vanceboro on U. S. Route 17.

Owner: J. C. Lancaster, Jr.

Date drilled: 1955

Driller: Heater Well Co.

Elevation of well: 32 feet above sea level

Hydrologic Information

Diameter of well: 18 inches

Depth of well: 138 feet

Cased to: 138 feet

Finish: Gravel wall and screens (Irrigation well)

Static (nonpumping) water level: 12 feet below land surface (1955)

Yield: Tested at 500 gallons a minute with an 11-foot drawdown.

Log of Well

Depth (feet)

Post-Miocene—surficial sands

- 0-16 Clay, yellow; 20 percent fine to very fine-grained angular quartz sand. 80 percent yellow clay and silt matrix, unconsolidated. Fine-grained ilmenite prominent. No microfossils.
- 16-31 Sand and clay, gray; 45 percent fine-grained angular quartz

sand. 55 percent gray micaceous clay and silt matrix. No microfossils.

31-57 Sand, gray; 85 percent coarse to medium-grained subrounded to subangular quartz sand. 15 percent gray clay matrix, unconsolidated.

57-67 Sand and silt, brown; 55 percent coarse-grained subrounded quartz sand. 20 percent white coarse-grained blocky potash feldspar. 25 percent brown silt matrix, unconsolidated. No microfossils.

Middle Eocene—lower part of Castle Hayne limestone

67-100 Marl, gray; 15 percent fine-grained subangular to subrounded quartz sand. 40 percent fine broken shell fragments. 35 percent gray calcareous clay matrix, loosely consolidated to chalky. 10 percent dark-green medium-grained glauconite. Ostracoda and Foraminifera common.

100-138 Marl, gray; 10 percent fine-grained subangular quartz sand. 65 percent broken abraded shell fragments, much coarser than above interval. 20 percent gray calcareous clay matrix, indurated. 5 percent dark-green fine to medium-grained glauconite. Ostracoda and Foraminifera common.

Ostracoda from 67-138-feet include:

Brachyocythere cf. *B. bernardi* Murray and Hussey
Trachyleberis pellucida (Swain)
Trachyleberis rukasi (Gooch)
Actinocythereis hilgardi (Howe and Garrett)
Buntonia cf. *B. lacunosa* (Jones)

Craven County

Number 8

Location: Well number 52 at Cherry Point Marine Base.

Owner: U. S. Navy

Date drilled: 1942

Driller: Heater Well Co.

Elevation of well: 24.2 feet above sea level

Hydrologic Information

Diameter of well: 8 inches

Depth of well: 370 feet

Cased to: 370 (?) feet

Finish: screens

Static (nonpumping) water level: 12 feet below land surface (1942)

Yield: Tested at 320 gallons a minute with a 2.6 foot drawdown (1942)

Log of Well

Depth (feet)

Post-Miocene—Pliocene(?) or younger

- 25-35 Marl, gray; 20 percent fine to medium-grained subangular quartz sand. 40 percent broken shell fragments. 40 percent gray silt and clay matrix, unconsolidated. Ostracoda rare, Foraminifera common.
- 35-40 Marl, gray; Same as 25-35-foot interval with 10 percent increase in sand content at expense of clay matrix. Ostracoda rare, Foraminifera common.
- 40-50 Sand, gray; 70 percent fine-grained angular quartz sand. 25 percent silt and clay matrix, unconsolidated. 5 percent black to brown phosphate fragments. Ostracoda rare, Foraminifera common.
- 55-64 Sand, gray; Same as 40-50-foot interval. Ostracoda rare, Foraminifera common.

Ostracoda from 25-64-feet include:

Paracytheridea sp. and *Cytheridea*? sp. which have been recognized only in post-Miocene material previously.

Upper Miocene—Yorktown formation

- 70-75 Calcareous sand, white; 75 percent coarse to medium-grained rounded to subrounded quartz sand. 25 percent calcareous matrix, hard and well cemented. Large black phosphate pebbles prominent. Ostracoda and Foraminifera rare.
- 85-90 Calcareous sand, gray; Same as 70-75-foot interval. Ostracoda and Foraminifera rare.
- 90-110 Calcareous sand, gray; Same as 70-75-foot interval. Ostracoda and Foraminifera very rare.
- 110-130 Calcareous sand, cream; 60 percent coarse to medium-grained subrounded quartz sand. 40 percent calcareous silt and clay matrix,

Duplin County

Number 1

Location: Town of Calypso, North Carolina.
 Owner: Town of Calypso
 Date drilled: 1955
 Driller: Heater Well Co.
 Elevation of well: 157 feet above sea level

Hydrologic Information

Diameter of well: 8 inches
 Depth of well: 215 feet
 Cased to: 215 feet
 Finish: gravel wall and screens
 Static (nonpumping) water level: 36 feet below land surface (1955)
 Yield: 500 gallons a minute with a 42-foot drawdown

Log of Well

Depth (feet)	
	<i>Post-Miocene</i> —surficial sands and clays
0-5	Sand and silt, tan; 65 percent medium to very fine-grained poorly sorted angular quartz sand. 35 percent tan silt and clay matrix, unconsolidated. Fine-grained ilmenite prominent.
5-10	Clay and sand, pink; 45 percent medium to fine-grained subrounded to angular quartz sand. 55 percent pink clay matrix, unconsolidated. Quartz grains stained by hematite prominent. Trace of fine-grained ilmenite.
10-17	Sand and clay, white; 70 percent very coarse to medium-grained subangular to rounded quartz sand. 30 percent white clay matrix, unconsolidated.
	<i>Upper Cretaceous</i> —Black Creek formation
17-21	Sand, dark-gray; 80 percent medium to fine-grained subangular to angular quartz sand. 15 percent gray micaceous clay matrix. 5 percent black lignitized plant remains. Trace of light-green weathered glauconite.
21-32	Same as 17-21-foot interval with slight increase in lignitized fragments.
32-41	Clay, black; 15 percent fine to very fine-grained angular quartz sand. 65 percent black micaceous clay matrix, tight. 20 percent black lignitized plant remains. Trace of dark-green fine-grained glauconite.
41-50	Sand and clay, gray; 70 percent fine to very fine-grained angular quartz sand. 25 percent dark-gray micaceous clay matrix, unconsolidated. 5 percent black lignitized plant remains. Trace of scattered micasite aggregates.
50-61	Clay, black; Same as 32-41-foot interval.
61-68	Sand, gray; 75 percent fine-grained subangular quartz sand. 20 percent black micaceous silt and clay matrix, unconsolidated. 5 percent black lignitized plant remains. Trace of dark-green glauconite.
68-82	Clay, black; 5 percent fine-grained angular, quartz sand. 85 percent black micaceous clay matrix, very tight. 10 percent black lignitized plant remains. Trace of dark-green glauconite and micasite aggregates.
82-91	Sand and clay, black; 70 percent fine-grained angular quartz sand. 25 percent black micaceous clay matrix, unconsolidated. 5 percent black lignitized plant fragments. Trace of dark-green glauconite.
91-101	Sand and clay, black; Same as 82-91-foot interval with some increase in grain size of sand.
101-111	Sand and clay, black; Same as 82-91-foot interval with 25 percent of sand occurring in the medium-grain range.
111-120	Sand, black; 80 percent coarse to medium-grained, subrounded quartz sand. 15 percent black micaceous clay matrix. 5 percent black lignitized plant fragments. Trace of glauconite. Micasite aggregates prominent.
120-125	Sand, black; Same as 111-120-foot interval with 5 percent increase in clay matrix.
125-132	Sand, black; Same as 111-120-foot interval.
132-143	Sand, black; 75 percent medium to fine-grained subangular quartz sand. 20 percent black clay and silt matrix, unconsolidated. 5 percent black lignitized plant fragments. Trace of glauconite and micasite aggregates.
143-149	Clay, black; Same as 68-82-foot interval.
149-168	Clay, black; Same as 143-149-foot interval.
168-174	Sand, black; 80 percent coarse to medium-grained subrounded

- loosely consolidated. Less than 5 percent broken shell fragments. Ostracoda and Foraminifera very rare.
- 130-135 Calcareous sand, cream; Same as 110-130-foot interval with 10 percent increase in broken shell fragments. Ostracoda and Foraminifera rare.
- 135-140 Calcareous sand, cream; Same as 110-130-foot interval. Ostracoda and Foraminifera rare.
- 140-160 Marl, gray; 20 percent medium to fine-grained subrounded quartz sand. 35 percent broken abraded shell fragments. 45 percent calcareous silt and clay matrix, loosely consolidated. Ostracoda and Foraminifera common.
- 160-170 Marl, gray; 35 percent coarse to fine-grained subrounded to angular quartz sand. 25 percent broken shell fragments. 40 percent gray silt and clay matrix, unconsolidated. Ostracoda and Foraminifera common.
- Ostracoda in the 55-170-foot intervals include:
Puriana rugipunctata (Ulrich and Bassler)
Actinocythereis exanthemata (Ulrich and Bassler)
Hemicythere confragosa Edwards
Hemicythere conradi Howe and McGuirt
Cushmanidea ashermani (Ulrich and Bassler)

Upper(?) Eocene—upper part of Castle Hayne limestone

- 170-180 Marl, cream; 15 percent medium to fine-grained subrounded to subangular quartz sand. 65 percent broken and abraded shell fragments. 20 percent calcareous clay matrix, loosely consolidated. Ostracoda and Foraminifera abundant.
- 180-190 Marl, cream; Same as 170-180-foot interval, but indurated. Ostracoda and Foraminifera rare.
- 190-195 Marl, cream; Same as 180-190-foot interval. Ostracoda and Foraminifera rare.
- 195-205 Marl, cream; Same as 180-190-foot interval. Ostracoda and Foraminifera rare.
- 205-210 Marl, gray; 25 percent medium to fine-grained subangular quartz sand. 30 percent broken shell fragments. 45 percent gray silt and clay matrix, loosely consolidated. Ostracoda and Foraminifera common.
- 210-220 Sandy, dolomitic limestone, gray; 15 percent medium to fine-grained subangular quartz sand. 85 percent dolomitic partially-recrystallized shell fragments in a calcareous and dolomitic matrix, hard and well cemented. Ostracoda and Foraminifera rare.
- 220-225 Sandy, dolomitic limestone; Same as 210-220-foot interval. Ostracoda and Foraminifera rare.
- 225-230 Sandy, dolomitic limestone, gray; 10 percent medium to fine-grained subangular quartz sand. 90 percent recrystallized dolomitic fragments in a calcareous matrix, very hard and well consolidated. Ostracoda and Foraminifera rare.
- 230-235 Sandy, dolomitic limestone, gray; Same as 225-230-foot interval. Ostracoda and Foraminifera rare.
- 235-250 Sandy, dolomitic limestone, gray; Same as 225-230-foot interval. Ostracoda and Foraminifera very rare.
- 250-255 Sandy, dolomitic limestone, white; Same as 225-230-foot interval with slight increase in percentage of sand and a marked color change from gray to white. Ostracoda and Foraminifera rare.
- 260-265 Sandy, dolomitic limestone; Same as 250-255-foot interval. Ostracoda and Foraminifera rare.
- 265-280 Sandy, dolomitic limestone; Same as 250-255-foot interval. Ostracoda and Foraminifera rare.
- 280-295 Sandy, dolomitic limestone; Same as 250-255-foot interval. Ostracoda and Foraminifera rare.
- 295-300 Sandy, dolomitic limestone; Same as 250-255-foot interval. Ostracoda and Foraminifera rare.
- 300-323 Sandy, dolomitic limestone; Same as 250-255-foot interval. Ostracoda and Foraminifera rare.
- 323-330 Sand, white; 75 percent fine to very fine-grained angular quartz sand. 5 percent white limestone fragments. 20 percent calcareous silt and clay matrix, unconsolidated. Ostracoda and Foraminifera common.
- 330-340 Sand, white; Same as 323-330-foot interval. Ostracoda and Foraminifera common.
- 340 Sand, white; Same as 323-330-foot interval. Ostracoda and Foraminifera common.

Ostracoda from the 170 to 340-foot intervals include:
Brachythere watercalyensis Howe and Chambers
Loxocoche claibornensis Murray
Cytheratta alexanderi Howe and Chambers
Monoceratina alexanderi Howe and Chambers

quartz sand, 15 percent black micaceous silt and clay matrix, unconsolidated, 5 percent black lignitized plant fragments. Trace of glauconite and marcasite.

174-181 Sand, black; Same as 168-174-foot interval.

181-201 Sand, black; Same as 168-174-foot interval.

201-215 Sand, black; Same as 168-174-foot interval.

Remarks: No microfossils were obtained from the well cuttings. Correlation is based on lithology and stratigraphic position.

Duplin County

Number 2

Location: 2.8 miles southeast of Kornegay, North Carolina.

Owner: Unknown

Date drilled: 1953

Driller: D. Sutton

Elevation of well: 110 feet above sea level

Hydrologic Information

Depth of well: 130 feet

Cased to: 130 feet

Static (nonpumping) water level: unknown

Yield: Unknown

Log of Well

Depth
(feet)

0-34 No sample

Upper Cretaceous—Pee Dee formation

34-45 Sand, gray; 75 percent fine-grained angular to subangular quartz sand, 15 percent gray clay matrix, unconsolidated, 10 percent dark-green fine-grained glauconite. Ostracoda and Foraminifera very rare.

45-65 Sand, gray; Same as 34-45-foot interval. Ostracoda and Foraminifera very rare.

65-100 Sand, gray; 80 percent fine to very fine-grained angular quartz sand, 5 percent gray micaceous clay matrix, unconsolidated, 15 percent dark-green very fine-grained glauconite. No microfossils.

100-110 Sand, gray; 65 percent fine to medium-grained angular to subangular quartz sand, 20 percent gray micaceous silt matrix, unconsolidated, 15 percent dark-green fine-grained glauconite. Ostracoda and Foraminifera very rare.

110-130 Sand, gray; Same as 100-110-foot interval. Ostracoda and Foraminifera very rare.

Ostracoda from the 34-65- and 100-130-foot intervals include:

Cytheridea (Haplocytheridea) ulrichi (Berry)

Brachycythere rhomboidalis (Berry)

Trachyleberis pigeoni (Berry)

Velarocythere arachoides (Berry)

Duplin County

Number 3

Location: Warsaw, North Carolina, 1 block northwest of junction of highways U. S. 117 and N. C. 24.

Owner: Warsaw Dress Company

Date drilled: 1952

Driller: Prince Well Co.

Elevation of well: 158 feet above sea level

Hydrologic Information

Diameter of well: 2 inches

Depth of well: 153 feet

Cased to: 153 feet

Finish: open end

Static (nonpumping) water level: Unknown

Yield: Unknown

Log of Well

Depth
(feet)

Post-Miocene—surficial sands

0-10 Sand, tan; 90 percent very fine-grained angular to subangular

quartz sand, 10 percent tan silt and clay matrix, unconsolidated. Limonitic staining of quartz grains predominant.

10-20 Sand, tan; Same as 0-10-foot interval.

Upper Cretaceous—Pee Dee formation

20-30 Sand, gray; 80 percent medium to fine-grained subangular quartz sand, 20 percent gray silt and clay matrix, slightly indurated.

30-40 Sand, gray; Same as 20-30-foot interval.

40-50 Sand, gray; 70 percent fine-grained angular quartz sand, 20 percent gray silt and clay matrix, unconsolidated, 10 percent dark-green fine-grained glauconite.

50-60 Sand and clay, gray; 60 percent fine-grained angular quartz sand, 35 percent gray clay matrix, unconsolidated but tight, 5 percent dark-green fine-grained glauconite. Trace of broken abraded shell fragments.

60-70 Sand and clay, gray; Same as 50-60-foot interval.

80-90 Sand and clay, gray; Same as 50-60-foot interval.

110-110 Sand and clay, gray; Same as 50-60-foot interval.

123-133 Sand, gray; 70 percent medium to fine-grained subangular to angular quartz sand, 15 percent gray clay matrix, unconsolidated, 5 percent dark-green fine-grained glauconite, 10 percent broken abraded shell fragments.

133-143 Sand, gray; Same as 123-133-foot interval.

143-153 Sand, gray; Same as 123-133-foot interval with 10 percent increase in shell fragments, and 10 percent decrease in quartz sand.

Remarks: No microfossils were recovered from the samples examined. Correlation is based on lithology and stratigraphic position.

Duplin County

Number 4

Location: Smith Farm on N. C. Route 11, 5.8 miles southwest of Kornegay, North Carolina.

Owner: J. O. Smith

Date drilled: 1953

Driller: D. Sutton

Elevation of well: 85 feet above sea level

Hydrologic Information

Diameter of well: 2 inches

Depth of well: 111 feet

Cased to: 111 feet

Finish: open end

Static (nonpumping) water level: Unknown

Yield: Unknown

Log of Well

Depth
(feet)

Post-Miocene—surficial sand

0-10 Sand, tan; 90 percent fine-grained angular quartz sand, 10 percent tan silt and clay matrix, unconsolidated. No microfauna.

Upper(?) and Middle Eocene—Castle Hayne limestone

10-18? No sample

Upper Cretaceous—Pee Dee formation

18-40 Sand, gray; 80 percent medium to fine-grained subangular to subrounded quartz sand, 15 percent gray clay matrix, unconsolidated, 5 percent dark-green fine-grained glauconite. Trace of dark-brown angular phosphate grains. Ostracoda and Foraminifera common.

40-60 Sand, gray; 70 percent medium-grained subrounded quartz sand, 20 percent gray calcareous clay matrix, moderately indurated, 10 percent dark-green fine-grained glauconite. Trace of phosphate pebbles. Ostracoda and Foraminifera abundant.

60-75 Sand, gray; Same as 40-60-foot interval.

75-110 Sand, gray; Same as 40-60-foot interval with trace of broken abraded shell fragments.

110-111 Sand, gray; 85 percent coarse to medium-grained subangular to subrounded quartz sand, 10 percent dark-gray micaceous clay matrix, unconsolidated, 5 percent black lignitized wood-fragments. Trace of dark-green glauconite and marcasite aggregates. Ostracoda and Foraminifera rare.

Ostracoda in samples from 18-111-feet include:

Cytherelloidea swaini Brown

Cytheridea (Haplocytheridea) ulrichi (Berry)

Cytheridea (Haplocytheridea) plummeri Alexander

Trachyleberis pigeoni (Berry)

Trachyleberis communis (Israelsky)
Velarocythere arachoides (Berry)
Velarocythere scuffeltonensis Brown

Remarks: The presence of Castle Hayne Ostracoda and Foraminifera in the 18-foot sample interval in association with a dominant Peedee fauna suggests that a thin section of the Castle Hayne formation was penetrated in the 10-18(?) foot interval. No sample is available for this interval, but the Castle Hayne limestone is included in the well log on the basis of microfossils.

Duplin County Number 5

Location: Parker Farm at Chinquapin, North Carolina.
 Owner: G. B. D. Parker
 Date drilled: 1953
 Driller: Owner
 Elevation of well: 53 feet above sea level

Hydrologic Information

Diameter of well: 1 inch
 Depth of well: 105 feet
 Cased to: 15 feet
 Finish: open end
 Static (nonpumping) water level: Above land surface (flow).
 Yield: Flows at ½ gallon a minute (1953)
 Chemical analysis of water available

Log of Well

Depth (feet)	
	<i>Upper(?) Eocene</i> —upper part of Castle Hayne limestone
0-15	Shell limestone, white; 15 percent fine to medium-grained angular quartz sand. 65 percent coarse broken shell fragments. 20 percent calcareous clay matrix, deeply weathered, soft. Ostracoda and Foraminifera common.
15-25	Shell limestone, white; Same as 0-15-foot interval with slight increase in shell fragments. Ostracoda and Foraminifera common.
25-35	Shell limestone, white; 10 percent fine-grained angular quartz sand. 75 percent broken abraded shell fragments. 15 percent calcareous matrix, indurated. Ostracoda and Foraminifera common.
35-45	Shell limestone, white; Same as 25-35-foot interval. Ostracoda and Foraminifera common.
45-55	Shell limestone, white; Same as 25-35-foot interval. Ostracoda and Foraminifera common.
55-65	Shell limestone, white; Same as 25-35-foot interval. Ostracoda and Foraminifera common.
65-75	Shell limestone, white; Same as 25-35-foot interval. Ostracoda and Foraminifera common.
75-85	Shell limestone, white; Same as 25-35-foot interval. Ostracoda and Foraminifera common.
85-95	Shell limestone, white; Same as 25-35-foot interval. Ostracoda and Foraminifera common.
95-105	Shell limestone, white; Same as 25-35-foot interval. Ostracoda and Foraminifera common.

Ostracoda occurring in the 0 to 105-foot intervals include:
Cytheridea (Haplocytheridea) montgomeryensis Howe and Chambers
Brachyocythere watervalleyensis Howe and Chambers
Trachyleberis broussardi (Howe and Chambers)
Monoceratina alexanderi Howe and Chambers

Remarks: Many of the Ostracoda in this set of samples represent undescribed species. However, these undescribed species have very strong Jackson affinities. Specific identification of both Ostracoda and Foraminifera is made difficult by recrystallization in many of the sample intervals.

Gates County Number 1

Location: Gates County Prison Camp number 108, 0.4 mile east of junction of U. S. Routes 158 and 158-A.
 Owner: N. C. State Highway Commission
 Date drilled: 1947
 Depth of well: 615 feet
 Elevation of well: 29 feet above sea level

Hydrologic Information

No information is available for this well. The following information is given for a nearby well at the Prison Camp.

Diameter of well: 4 inches
 Static (nonpumping) water level: 12 feet below land surface (1947)
 Depth of well: 318 feet
 Cased to: 318 feet
 Finish: screen ?
 Yield: Unknown

Log of Well

Depth (feet)	
	<i>Post-Miocene</i> —surficial sands
0-20	No sample
20-65	Sand and clay, tan; 75 percent medium-grained subangular well-sorted quartz sand. 25 percent tan clay and silt matrix, unconsolidated.
	<i>Upper Miocene</i> —Yorktown formation
65-164	Marl, gray; 20 percent fine to medium-grained angular quartz sand. 25 percent fine broken shell fragments. 55 percent blue-gray clay matrix, unconsolidated but very compact. Ostracoda rare, Foraminifera common. Ostracoda from the 65-164-foot interval include: <i>Murrayina martini</i> (Ulrich and Bassler) <i>Orionina vaughani</i> (Ulrich and Bassler) <i>Hemicythere conradi</i> Howe and McGurt <i>Lozoconcha purisubrhoidea</i> Edwards
	<i>Middle Miocene(?)</i> —unnamed unit
164-179	Sand and clay, brown; 70 percent medium to fine-grained subangular to angular quartz sand. 25 percent brown clay and silt matrix unconsolidated but compact. 5 percent black phosphate grains and shards. Trace of dark-green glauconite and broken shell fragments. No Ostracoda, Foraminifera very rare.
179-184	Sand and clay, dark-brown; Same as 164-179-foot interval with phosphate increasing to 10 percent. No Ostracoda, Foraminifera very rare.
	<i>Paleocene(?)</i> —unnamed unit
184-203	Glauconitic sand, dark-green; 40 percent medium to fine-grained subangular quartz sand. 25 percent dark-green medium-grained glauconite. 35 percent dark-green clay matrix, unconsolidated. Very fine-grained euhedral pyrite crystals prominent. No microfossils.
203-220	Glauconitic sand, apple-green; 30 percent medium-grained angular to subangular quartz sand. 35 percent dark-green medium-grained glauconite. 35 percent apple-green clay matrix, unconsolidated but compact. No Ostracoda, Foraminifera very rare.
220-245	Glauconitic sand, dark-green; 35 percent medium-grained subangular quartz sand. 25 percent dark-green medium-grained glauconite. 40 percent dark-green clay and silt matrix, unconsolidated but compact. Very fine-grained euhedral pyrite crystals prominent. No microfossils.
245-291	Sand and clay, gray; 60 percent fine to medium-grained angular quartz sand. 40 percent gray micaceous clay matrix, unconsolidated but very compact. No microfossils.
291-312	Sand and clay; gray; Same as 245-291-foot interval with a 10 percent decrease in clay matrix. No microfossils.
312-340	Clay and sand, brick-red; 30 percent medium-grained angular water-polished quartz sand. 65 percent brick-red clay matrix, unconsolidated but very compact. 5 percent red hematite aggregates. No Ostracoda, Foraminifera very rare.
340-388	Sand and clay, red; 60 percent medium to fine-grained angular quartz sand. 40 percent red clay matrix, unconsolidated but compact. Trace of dark-green glauconite and black phosphate shards. No microfossils.
388-390	Sand, white; 80 percent medium-grained angular well-sorted quartz sand. 20 percent white micaceous clay matrix, unconsolidated. Trace of dark-green glauconite. No microfossils.
390-416	Sand and clay, light-gray; 75 percent medium-grained angular well-sorted quartz sand. 25 percent light-gray micaceous clay matrix, unconsolidated. No Ostracoda, Foraminifera very rare.
416-422	Sand and clay, light-gray; Same as 390-416-foot interval. No microfossils.
422-431	Sand and clay, brick-red; 65 percent medium to fine-grained angular quartz sand. 3 percent brick-red micaceous clay matrix, unconsolidated but very compact. Trace of red hematite aggregates. No microfossils.

- 431-450 Sand and clay, tan; 75 percent fine to medium-grained angular to subangular quartz sand. 25 percent tan micaceous clay matrix, unconsolidated. Trace of dark-green glauconite. No microfossils.
- 450-454 Sand and clay, tan; Same as 431-450-foot interval.
- 454-461 Sand and clay, tan; Same as 431-450-foot interval.
- 461-479 Sand and clay, gray; 75 percent medium to fine-grained angular quartz sand. 25 percent gray micaceous clay matrix, unconsolidated but compact. No microfossils.
- 479-485 Sand and clay, gray; Same as 461-479-foot interval.

Upper Cretaceous—Peelee formation

- 485-615 Sand and clay, dark-gray; 60 percent fine-grained angular quartz sand. 40 percent dark-gray micaceous clay matrix, unconsolidated but compact. Broken shell fragments common. Ostracoda and Foraminifera very rare.

Ostracoda recovered from the 485-615-foot interval are:

- Cytherella herricki* Brown
Cytherelloidea solni Brown
Cytheridea (Haplocytheridea) monmouthensis Berry
Trachyleberis communis (Israel'sky)

Remarks: No Ostracoda were recovered from intervals between 164 and 485 feet. Correlation of the interval designated as middle Miocene(?) is based on the presence of *Siphonogenerina spinosa* (Bagg) in the 164-179-foot interval and in the 179-184-foot interval. The interval between 184 and 485-feet is provisionally referred to the Paleocene on the basis of good faunal evidence in nearby wells.

Greene County

Number 1

Location: Moyer Farm on an unnumbered county road, 2 miles northeast of Maury, North Carolina.

Owner: George Moyer

Date drilled: 1954

Driller: Heater Well Co.

Elevation of well: 73 feet above sea level

Hydrologic Information

Diameter of well: 10 inches

Depth of well: 341 feet

Static (nonpumping) water level: 20 feet below land surface (1954).

Yield: Tested at 550 gallons a minute with a 122-foot drawdown (1954)

Cased to: 341 feet

Finish: gravel wall and screens

Log of Well

Depth (feet)

Post-Miocene—surficial sands

- 8-31 Sand, white; 90 percent coarse-grained subrounded quartz sand. 10 percent tan clay matrix, unconsolidated. No microfossils.
- 31-41 Sand, tan; Same as 8-31-foot interval with limonitic staining of quartz grains predominant. No microfossils.

Upper Cretaceous—Peelee formation

- 41-58 Sand, tan; 80 percent coarse to medium-grained subangular quartz sand. 20 percent tan silt and clay matrix, unconsolidated. Trace of light-green weathered glauconite. No microfossils.
- 58-61 Sand, tan; Same as 41-58-foot interval. No microfossils.
- 61-71 Sand, tan; Same as 41-58-foot interval. No microfossils.
- 71-81 Sand, tan; Same as 41-58-foot interval. No microfossils.
- 81-87 Sand, tan; Same as 41-58-foot interval. No microfossils.

Upper Cretaceous—Black Creek formation

- 87-91 Clay and sand, black; 30 percent fine-grained angular quartz sand. 65 percent black micaceous clay matrix, unconsolidated. 5 percent black lignitized plant fragments. Dark-green fine-grained glauconite prominent. Trace of broken shell fragments and marcasite aggregates. Ostracoda and Foraminifera common.
- 91-101 Clay and sand, black; Same as 87-91-foot interval. Ostracoda common, Foraminifera rare.
- 101-136 Clay, black; 10 percent fine-grained angular quartz sand. 85 percent black micaceous clay matrix, unconsolidated. 5 percent dark-green fine-grained glauconite. Black lignitized plant frag-

ments prominent. Trace of marcasite aggregates and broken shell fragments. Ostracoda common, Foraminifera rare.

- 136-141 Clay, black; Same as 101-136-foot interval. Ostracoda and Foraminifera rare.
- 141-151 Clay, black; Same as 101-136-foot interval. Ostracoda and Foraminifera rare.

- 151-162 Clay and sand, black; 30 percent fine-grained angular quartz sand. 60 percent black micaceous clay matrix, unconsolidated. 10 percent black lignitized plant fragments. Trace of glauconite and shell fragments. Ostracoda and Foraminifera rare.

- 162-180 Sand, gray; 85 percent medium to coarse-grained subrounded to subangular quartz sand. 15 percent black micaceous clay matrix, unconsolidated. Trace of glauconite marcasite aggregates and fine broken shell fragments. Ostracoda common, Foraminifera rare.

Ostracoda from the 87-162-foot interval include:

- Cytheropteron (Boeytheropteron) striatum* Brown
Brachycythere ledaforma (Israel'sky)
Brachycythere sphenoides (Reuss)
Brachycythere nausiformis Swain
Alatacythere sp. aff. *A. gulfensis* (Alexander)
Orthonotacythere tarrensis Brown
Orthonotacythere sulcata Brown

Upper Cretaceous—Tuscaloosa formation

- 180-193 Clay and sand, light-gray; 30 percent medium-grained subrounded quartz sand. 70 percent gray micaceous clay matrix, unconsolidated but tight.

- 193-201 Clay and sand, light-gray; Same as 180-193-foot interval.

- 201-213 Clay and sand, light-gray; Same as 180-193-foot interval.

- 213-220 Sand, gray; 90 percent coarse to medium-grained subrounded quartz sand. 10 percent gray silt and clay matrix, unconsolidated. Trace of mica flakes.

- 220-227 Sand and clay, gray; 60 percent coarse-grained subrounded quartz sand. 40 percent gray clay matrix, unconsolidated.

- 227-241 Sand and clay, gray; Same as 220-227-foot interval.

- 241-251 Sand and clay, gray; Same as 220-227-foot interval.

- 251-261 Sand and clay, gray; Same as 220-227-foot interval.

- 261-278 Sand and clay, gray; Same as 220-227-foot interval.

- 278-289 Sand, gray; 80 percent coarse-grained subrounded quartz sand. 15 percent gray clay matrix, unconsolidated. 5 percent coarse-grained blocky potash feldspar.

- 289-296 Sand, gray; Same as 278-289-foot interval.

- 296-308 Sand, gray; Same as 278-289-foot interval.

- 308-330 Sand, gray; Same as 278-289-foot interval.

Remarks: No microfossils were recovered from the 41-to 87 and 180-to 330-foot intervals. Correlation of these intervals is based upon lithology and stratigraphic position as inferred from nearby outcropping sections.

Hertford County

Number 1

Location: City well at Murfreesboro, North Carolina, located at the high school athletic field.

Owner: City of Murfreesboro

Date drilled: 1954

Driller: Heater Well Co.

Elevation of well: 64 feet above sea level

Hydrologic Information

Diameter of well: 12 inches

Depth of well: 432 feet

Static (nonpumping) water level: 62 feet below land surface (1954)

Yield: 1,000 gallons a minute

Cased to: 432 feet

Finish: gravel wall and screens

Log of Well

Depth (feet)

Post-Miocene—surficial sands and clays

- 0-6 Sand and clay, tan; 70 percent fine to very fine-grained angular quartz sand. 30 percent tan clay matrix, unconsolidated but compact.

- 6-30 Sand and clay, gray; 55 percent fine to medium-grained angular to subangular quartz sand. 45 percent gray clay matrix, unconsolidated but compact.

Upper Miocene—Yorktown formation

Hertford County

Number 2

- 30-40 Clay and sand, gray; 25 percent fine to medium-grained angular quartz sand. 65 percent blue-gray clay matrix, unconsolidated but very compact. 10 percent fine broken shell fragments. Trace of fine mica flakes. Ostracoda and Foraminifera common.
- 40-50 Clay and sand, gray; Same as 30-40-foot interval. Ostracoda and Foraminifera common.
- 50-58 Clay and sand, gray; Same as 30-40-foot interval. Ostracoda and Foraminifera common.
- 58-62 Marl, gray; 30 percent fine to medium-grained angular quartz sand. 35 percent fresh shell and shell fragments. 35 percent blue-gray clay matrix, unconsolidated. Ostracoda and Foraminifera common.
- 62-88 Marl, gray; Same as 58-62-foot interval. Ostracoda and Foraminifera common.
- Ostracoda from the 30-62-foot intervals include:
Cytherura elongata Edwards
Puriana rugipunctata (Ulrich and Bassler)
Actinocythereis exanthemata (Ulrich and Bassler)
Actinocythereis mundorffii (Swain)
Orionina vaughani (Ulrich and Bassler)
Hemicythere confragosa Edwards
Hemicythere schmidtii Malkin
Cushmanidea ashermani (Ulrich and Bassler)

Paleocene(?) and Upper Cretaceous(?)—undifferentiated

- 88-105 Sand and clay, gray; 65 percent medium to fine-grained subrounded to angular quartz sand. 35 percent gray clay matrix, unconsolidated but light. Trace of black lignitized wood fragments.
- 105-118 Sand and clay, gray; Same as 88-105-foot interval.
- 118-149 Sand and clay, brown; 60 percent medium to fine-grained subangular to angular quartz sand. 30 percent reddish-brown clay matrix, unconsolidated but very compact. 10 percent red hematite aggregates. Coarse mica flakes prominent.
- 149-159 Sand and clay, brown; Same as 118-149-foot interval but well cemented in streaks.
- 159-161 Sand, white; 90 percent fine to very fine-grained angular quartz sand. 10 percent white clay matrix, unconsolidated. Trace of fine mica flakes and black lignitized wood fragments.
- 161-173 Sand and clay, brick-red; 55 percent medium to fine-grained subangular quartz sand. 35 percent brick-red clay matrix, unconsolidated but very compact. 10 percent red hematite aggregates. Trace of pyrite.
- 173-192 Clay and sand, gray; 30 percent very fine-grained angular quartz sand. 70 percent gray micaceous clay matrix, unconsolidated and very compact.
- 192-195 Clay and sand, gray; Same as 173-192-foot interval.
- 195-217 Sand, light-gray; 90 percent coarse to fine-grained subrounded to angular poorly-sorted quartz sand. 10 percent light-gray clay matrix, unconsolidated. Trace of black lignitized wood fragments.
- 217-225 Clay, gray; 15 percent fine-grained angular quartz sand. 85 percent gray micaceous clay matrix, unconsolidated but very compact. Trace of red hematite aggregates and black lignitized wood fragments.
- 225-255 Clay, gray; Same as 217-225-foot interval.
- 255-275 Clay, gray; Same as 217-225-foot interval.
- 275-320 Sand, gray; 90 percent very coarse to medium-grained rounded to subrounded quartz sand. 10 percent gray clay matrix, unconsolidated.

Upper Cretaceous—Tuscaloosa formation

- 320-334 Sideritic sand, brown; 20 percent medium-grained subangular quartz sand. 65 percent brown spherulitic siderite pellets and aggregates. 15 percent brown clay matrix, unconsolidated.
- 334-403 Sand and clay, gray; 60 percent coarse to medium-grained subrounded quartz sand. 35 percent gray micaceous clay matrix, unconsolidated but very compact. 5 percent red hematite aggregates and black lignitized wood fragments.
- 403-432 Sand, gray; 90 percent very coarse to medium-grained subrounded to subangular quartz sand. 10 percent gray clay matrix, unconsolidated. Black lignitized wood fragments prominent.

Remarks: On the basis of information from downip wells the intervals between 88 and 320-feet are thought to be of Paleocene age in part and of Peedee and Black Creek age in part. No microfossils were recovered from below 88 feet. The entire interval below 88 feet is thought to be of continental or deltaic origin. The top of the Tuscaloosa formation is placed at 320 feet and is based on the occurrence of abundant siderite pellets which mark the top of the Tuscaloosa in other wells.

Location: Ahoskie, North Carolina, city well number 3.
 Owner: City of Ahoskie
 Date drilled: 1950
 Driller: Layne Atlantic Co.
 Elevation of well: 53 feet above sea level

Hydrologic Information

Diameter of well: 8 inches
 Depth of well: 245 feet, filled back to 202 feet
 Cased to: 202 feet
 Finish: gravel wall and screens
 Static (nonpumping) water level: 37 feet below land surface (1950)
 Yield: 330 gallons a minute
 Chemical analysis of water available

Log of Well

- Depth (feet)
- Post-Miocene—surficial sands and clays*
- 0-10 Sand and clay, yellow; 65 percent fine to very fine-grained angular quartz sand. 35 percent yellow clay matrix, unconsolidated but very compact. Trace of fine-grained ilmenite and fine mica flakes. No microfossils.
- 10-20 Sand, yellow; 85 percent coarse to fine-grained subrounded to angular poorly-sorted quartz sand. 10 percent yellow clay matrix, unconsolidated. 5 percent medium-grained potash feldspar. Trace of coarse gravel. Limonitic staining of quartz sand predominant.
- 20-31 Sand, yellow; 90 percent medium-grained subangular well-sorted quartz sand. 10 percent light-gray clay matrix, unconsolidated. Limonitic staining of quartz grains prominent.
- 31-55 Sand, yellow; Same as 20-31-foot interval.

Upper Miocene—Yorktown formation

- 55-80 Sand, gray; 80 percent medium to fine-grained subangular to angular quartz sand. 20 percent gray clay matrix, unconsolidated. Trace of phosphate, shell fragments and sponge spicules.

Paleocene—unnamed unit

- 80-110 Glauconitic sand and clay, dark-gray; 45 percent very coarse to medium-grained subrounded to subangular quartz sand. 30 percent dark-green medium to coarse-grained glauconite. 25 percent dark-gray micaceous clay matrix, indurated. Coarse broken shell fragments prominent.
- 110-118 Sand, light-gray; 65 percent coarse to medium-grained subrounded to subangular quartz sand. 20 percent gray to yellow clay matrix, indurated and moderately consolidated. 10 percent rounded medium gravel. 5 percent dark-green medium-grained glauconite. Trace of coarse broken abraded shell fragments.
- 118-124 Sand, light-gray; Same as 110-118-foot interval with slight increase in percentage of gravel.

Upper Cretaceous—undifferentiated

- 124-133 Sand, yellow; 70 percent coarse to medium-grained subrounded to subangular quartz sand. 15 percent yellow clay matrix, unconsolidated. 10 percent dark-green medium-grained glauconite. 5 percent fine rounded gravel. Coarse broken shell fragments prominent. Trace of coarse mica flakes.
- 133-147 Clay and sand, light-gray; 35 percent medium to very fine-grained subangular to angular poorly-sorted quartz sand. 65 percent gray clay matrix, unconsolidated but very compact. Dark-green medium to fine-grained glauconite prominent.
- 147-160 Sand and clay, mottled-pink; 60 percent medium to fine-grained angular quartz sand. 25 percent mottled-pink to yellow clay matrix, unconsolidated but very compact. 15 percent coarse blocky calcic feldspar grains. Trace of coarse abraded shell fragments fine gravel and dark-green glauconite.
- 160-203 Sand, gray; 85 percent very coarse to medium-grained subangular quartz sand. 5 percent gray clay matrix, unconsolidated. 10 percent coarse blocky calcic feldspar grains.
- 203-228 Sand, pink; 65 percent very coarse to medium-grained subangular quartz sand. 20 percent pink clay matrix, unconsolidated but compact. 15 percent coarse blocky calcic feldspar grains. Trace of dark-green fine-grained glauconite and hematite aggregates.
- 228-239 Sand, pink; Same as 203-228-foot interval, but with medium-grained quartz sand predominant.

239-245 Sand, pink; Same as 228-239-foot interval.

Remarks: No microfossils were recovered from the intervals sampled in this well. Correlation is based on stratigraphic position and lithologic similarity to downdip sections which carry a diagnostic fauna. The interval designated as undifferentiated Upper Cretaceous in this well is thought to represent a marginal deltaic deposit of the Peedee formation.

Hoke County

Number 1

Location: Well number 1 at North Carolina Sanatorium, 2 miles east of McCain.

Owner: North Carolina Sanatorium

Date drilled: May 1954

Driller: Henter Well Co.

Elevation of well: 510 feet above sea level

Hydrologic Information

Diameter of well: 18 inches to 10 inches

Depth of well: 401 feet

Cased to: 401 feet

Finish: Gravel wall and screens

Static (nonpumping) water level: 163 feet below land surface (1953)

Yield: Tested at 450 gallons a minute with a 43-foot drawdown (1953)

Log of Well

Depth
(feet)

Upper Cretaceous—Tuscaloosa formation

- 0-20 Sand and clay, tan; 60 percent coarse to medium-grained angular to subangular quartz sand. 15 percent coarse-grained blocky potash feldspar. 25 percent tan clay matrix, unconsolidated.
- 20-30 Sand and clay, tan; Same as 0-20-foot interval.
- 30-45 Sand and clay, tan; Same as 0-20-foot interval with mica flakes prominent.
- 45-66 Sand and clay, white; Same as 0-20-foot interval with change in color.
- 66-98 Clay, pink; 10 percent fine to medium-grained angular quartz sand. 90 percent pink clay matrix, unconsolidated but tight.
- 98-121 Sand and clay, white; Same as 45-66-foot interval.
- 121-129 Clay, pink; 20 percent fine to medium-grained angular to subangular quartz sand. 80 percent pink clay matrix, unconsolidated. Trace of mica flakes.
- 129-133 Sand and clay, pink; 65 percent medium to coarse-grained subrounded quartz sand. 30 percent pink clay matrix, unconsolidated but tight. 5 percent red hematite concretions. Trace of very fine-grained ilmenite.
- 133-149 Sand and clay; Same as 129-133-foot interval with a change in color.
- 149-170 Sand and clay, white; Same as 133-149-foot interval.
- 181-190 Sand and clay, white; Same as 133-149-foot interval.
- 201-236 Sand and clay, white; Same as 133-149-foot interval.
- 236-247 Clay, pink; 15 percent fine to very fine-grained angular quartz sand. 85 percent pink clay matrix, unconsolidated but tight.
- 247-256 Sand and clay, pink; 45 percent fine to coarse-grained subangular to subrounded quartz sand. 20 percent coarse-grained blocky potash feldspar. 35 percent pink clay matrix, unconsolidated.
- 256-277 Sand, white; 70 percent coarse to medium-grained subrounded quartz sand. 15 percent coarse-grained subangular potash feldspar. 15 percent white chalky clay matrix, unconsolidated.
- 277-301 Sand and clay, white; 60 percent fine to medium-grained subangular quartz sand. 5 percent coarse-grained blocky potash feldspar. 35 percent white chalky clay matrix, unconsolidated.
- 301-333 Sand and clay, white; Same as 277-301-foot interval.
- 341-356 Sand and clay, pink; Same as 277-301-foot interval with a change in color.

basement rocks

- 380-390 Schist, yellow to green; rotten micaceous chloritic schist, highly weathered.
- 390-401 Schist, yellow to green; Same as 380-390-foot interval.

Remarks: No microfossils were recovered in cuttings from this well. Correlation with the Tuscaloosa formation is based on lithology and stratigraphic position.

Hyde County

Number 1

Location: Rhem Oil Test, 1 mile north of Ponzer, North Carolina.

Owner: Davidson Oil Co.

Date drilled: 1951

Driller: Davidson Oil Co.

Elevation of well: 9 feet above sea level

Hydrologic Information

None available. This well is included for its stratigraphic value.

Log of Well

Depth
(feet)

0-300 No sample

Middle Eocene—lower part of Castle Hayne limestone

- 300-340 Shell limestone, light-gray; 15 percent medium to fine-grained subrounded to angular quartz sand. 50 percent broken shell and limestone fragments. 35 percent calcareous matrix, consolidated and hard but very porous. Ostracoda and Foraminifera rare, recrystallized.
- 340-380 Shell limestone, light-gray; Same as 300-340-foot interval. Ostracoda and Foraminifera rare, recrystallized.
- 380-460 No sample.
- 460-500 Shell limestone, light-gray; Same as 300-340-foot interval. Ostracoda and Foraminifera common.
- 500-550 Sandy limestone, light-gray; 35 percent medium to fine-grained subrounded to angular quartz sand. 45 percent gray calcareous matrix, well consolidated and hard. 15 percent coarse broken shell and limestone fragments. 5 percent dark-green glauconite and black phosphate. Ostracoda and Foraminifera common.
- 550-600 Sandy limestone, light-gray; Same as 500-550-foot interval with dark-green glauconite increasing to 10 percent.
- 600-660 Sandy limestone, light-gray; Same as 550-600-foot interval. Ostracoda and Foraminifera common.
- 660-690 Calcareous sand, light-gray; 50 percent coarse to medium-grained subrounded quartz sand. 25 percent gray calcareous clay matrix, unconsolidated. 15 percent coarse broken shell and limestone fragments. 10 percent dark-green medium-grained glauconite. Ostracoda and Foraminifera common.
- Ostracoda from the 300-600-foot intervals include:
Cytheridea (Clithrocytheridea) virginica (Schmidt)
Trachyleberis bassleri (Ulrich)
Trachyleberis rukasi (Gooch)
Pterygoeotheria washingtonensis Swain
Actinoeotheria hilgardi (Howe and Garrett)
Cytheromorpha cf. C. voecenia Stephenson

Upper Cretaceous—Peedee formation

- 690-720 Calcareous sand, light-gray; 85 percent medium to fine-grained subangular quartz sand. 15 percent gray calcareous matrix, well consolidated and very hard. Trace of dark-green glauconite. Ostracoda from the 690-720-foot interval are:
Eucytherura curta (Jennings)
Trachyleberis communis (Israel'sky)
Platycytheris costata angula (Schmidt)
Velarocythere caecumenata Brown
Velarocythere eikonata Brown

Remarks: Samples from this well extend to a depth of 2,700 feet. Ostracoda and Foraminifera are rare below 930 feet. The samples are badly contaminated by cavings. *T. rukasi* (Gooch) and various Miocene Miliolidae occur in samples to 2,600+ feet. The writer would place the top of the Black Creek formation between 1,020 and 1,140 feet, based on the highest occurrence of *Protocythere paratriplicata* Swain and *Brachyocythere sphenoides* (Reuss). No diagnostic Ostracoda of pre-Black Creek age were recovered. In the bottom sample 2670-2700-feet are several immature specimens, which on the basis of external features represent *Leptocythere* (?) sp. and resemble *Leptocythere imlayi* Swain and Peterson from the upper part of the Sundance formation of Late Jurassic age. No internal features were observed.

Jones County

Number 1

Location: Oak Grove Naval Auxillary Air Station at Oak Grove, North Carolina.

Owner: U. S. Navy
 Date drilled: 1942
 Driller: Heater Well Co.
 Elevation of well: 80 feet above sea level

Eucytherura curta (Jennings)
Brachycythera rhomboidalis (Berry)
Velarocythere legrandi Brown
Velarocythere sp. aff. *V. arachoides* (Berry)

Hydrologic Information

Diameter of well: 8 inches
 Depth of well: 299 feet
 Cased to: Unknown
 Finish: Screens
 Static (nonpumping) water level: Unknown
 Yield: Unknown

Log of Well

Depth (feet)	
	<i>Post-Miocene</i> —surficial sand
0-23	Sand, buff to white; 85 percent medium to fine-grained subangular to angular quartz sand. 10 percent buff-colored clay matrix, unconsolidated. 5 percent reworked partially recrystallized calcareous aggregates. No Ostracoda, Foraminifera very rare.
	<i>Upper(?) Eocene</i> —upper part of Castle Hayne limestone
23-45	Sand and limestone, tan; 40 percent fine to medium-grained, angular to subangular quartz sand. 50 percent tan partially-recrystallized calcareous matrix, well consolidated and hard. 10 percent broken recrystallized shell fragments. Ostracoda and Foraminifera common.
45-53	Calcareous sand, light-tan; 65 percent fine to very fine-grained angular quartz sand. 35 percent tan partially recrystallized calcareous matrix, moderately consolidated. Trace of broken recrystallized shell fragments. Ostracoda and Foraminifera common.
53-87	Sand, white; 85 percent fine to very fine-grained angular quartz sand. 15 percent white calcareous matrix, unconsolidated. Trace of white shell and limestone fragments. Ostracoda and Foraminifera abundant.
87-97	Calcareous sand, light-gray; 75 percent fine-grained angular water-polished quartz sand. 25 percent gray recrystallized calcareous matrix, indurated and well consolidated. Trace of recrystallized shell fragments. Ostracoda and Foraminifera abundant, recrystallized.
97-140	Calcareous sand, white; 90 percent very fine-grained angular quartz sand. 10 percent white calcareous clay matrix, indurated and very loosely consolidated. Trace of broken shell and limestone fragments. Ostracoda and Foraminifera common. Ostracoda from the 23-140-foot intervals include: <i>Bairdia</i> sp. B <i>Cytheridea (Clithrocytheridea) caldwelensis</i> Howe and Chambers <i>Chambersopteron</i> sp. A <i>Trachyleberis</i> sp. A and sp. B <i>Lozoconcha</i> sp. A <i>Cytheretta alexanderi</i> Howe and Chambers <i>Monoceratina alexanderi</i> Howe and Chambers
140-220	No sample.
	<i>Lower Eocene(?)</i> —unnamed unit
220-235	Sandy limestone, gray; 35 percent medium to fine-grained subangular quartz sand. 45 percent gray calcareous matrix, well consolidated and very hard. 15 percent partially-recrystallized broken shell fragments. 5 percent dark-green fine-grained glauconite. Ostracoda and Foraminifera rare.
235-250	Calcareous sand, gray; 65 percent coarse to medium-grained subangular quartz sand. 25 percent white calcareous clay matrix, indurated and well consolidated. 5 percent dark-green medium-grained glauconite. 5 percent coarse phosphate pebbles. Broken shell fragments prominent. Ostracoda and Foraminifera rare.
250-260	Calcareous sand, gray; Same as 235-250-foot interval, very hard. Ostracoda and Foraminifera rare. Ostracoda from the 220-250-foot intervals include: <i>Brachycythere</i> cf. <i>B. marylandica</i> (Ulrich and Bussler) <i>Trachyleberis baesleri</i> (Ulrich) <i>Trachyleberis communis aquin</i> (Schmidt)
	<i>Upper Cretaceous</i> —Peedee formation
260-265	Sand, gray; 90 percent coarse to medium-grained subrounded to subangular quartz sand. 10 percent gray calcareous clay matrix, indurated and moderately consolidated. Ostracoda from the 260-265-foot interval include: <i>Cytheridea (Haplocytheridea) ulrichi</i> (Berry)

Lenoir County

Number 1

Location: Town of LaGrange, North Carolina on U. S. Route 70, 2.7 miles east of the Wayne-Lenoir County line.
 Owner: Town of LaGrange
 Date drilled: 1952
 Driller: Layne-Atlantic Co.
 Elevation of well: 105 feet above sea level

Hydrologic Information

Diameter of well: 6 inches
 Depth of well: 353 feet
 Cased to: 353 feet
 Finish: Gravel wall and screens
 Static (nonpumping) water level: 44 feet below land surface (1952)
 Yield: Tested at 200 gallons a minute with a 33 foot drawdown

Log of Well

Depth (feet)	
	<i>Post-Miocene</i> —surficial sands and clays
0-5	Sand, gray; 85 percent coarse to medium-grained rounded to subrounded quartz sand. 15 percent gray silt and clay matrix, unconsolidated.
5-13	Sand, gray; Same as 0-5-foot interval with slight decrease in grain size of quartz sand.
	<i>Upper Cretaceous</i> —Black Creek formation
13-23	Sand, gray; 80 percent very coarse sand and fine gravel, subangular. 20 percent gray clay matrix, unconsolidated.
23-43	Sand, gray; 85 percent coarse to medium-grained subrounded quartz sand. 15 percent gray clay matrix, unconsolidated.
43-49	Sand, dark-gray; 90 percent medium-grained subrounded quartz sand. 10 percent gray silt and clay matrix, unconsolidated. Trace of black lignitized wood fragments.
49-64	Sands and clay, black; 60 percent fine-grained angular quartz sand. 35 percent black silt and clay matrix, unconsolidated but tight. 5 percent black lignitized wood fragments. Dark-green fine-grained glauconite prominent.
64-84	Sand, gray; Same as 23-43-foot interval.
84-105	Sand, gray; Same as 23-43-foot interval.
105-116	Sand, gray; Same as 23-43-foot interval.
116-125	Sand and clay, black; 65 percent fine to medium-grained angular to subangular poorly-sorted quartz sand. 30 percent black micaceous clay matrix, unconsolidated. 5 percent black lignitized wood fragments.
125-136	Sand and clay, black; Same as 116-125-foot interval.
136-146	Sand and clay, black; Same as 116-125-foot interval.
146-165	Sand and clay, black; Same as 116-125-foot interval with slight increase in amount of mica.
	<i>Upper Cretaceous</i> —Tusculoosa formation
165-187	Clay and sand, light-gray; 25 percent very fine to medium-grained angular to subangular poorly-sorted quartz sand. 75 percent gray clay matrix, unconsolidated but very tight.
187-207	Clay and sand, gray; Same as 165-187-foot interval.
207-224	Sand and clay, gray; 70 percent medium to fine-grained subangular to angular poorly-sorted quartz sand. 30 percent gray clay matrix, unconsolidated but tight.
224-228	Sand, white; 95 percent very coarse to medium-grained subrounded to subangular quartz sand. 5 percent gray clay matrix, unconsolidated. Trace of marcasite-cemented aggregates.
228-230	Sand, gray; Same as 224-228-foot interval with 10 percent increase in clay matrix.
230-254	Sand, gray; Same as 228-230-foot interval.
254-274	Clay and sand, gray; 30 percent fine to medium-grained angular to subangular quartz sand. 70 percent gray clay matrix unconsolidated but tight.
274-270	Sand, light-gray; 90 percent coarse to fine-grained subrounded to angular quartz sand. 10 percent gray clay matrix, unconsolidated.

- 278-280 Sand, light-gray; Same as 274-279-foot interval.
 289-304 Sand, light-gray; 90 percent medium-grained subrounded well-sorted quartz sand. 10 percent gray clay matrix, unconsolidated.
 304-310 Sand and clay, light-gray; 60 percent fine to very fine-grained angular quartz sand. 40 percent gray clay matrix, unconsolidated but tight.
 310-320 Sand and clay, light-gray; Same as 304-310-foot interval.
 320-327 Sand and clay, light-gray; Same as 304-210-foot interval with 15 percent of quartz sand occurring in the medium-grain size.
 327-343 Sand and clay, red to gray; 65 percent coarse to fine-grained subrounded to angular poorly-sorted quartz sand. 35 percent red to gray silt and clay matrix, unconsolidated. Hematite-cemented aggregates prominent.
 343-349 Sand, red; 80 percent coarse to medium-grained subrounded quartz sand. 20 percent red hematitic-clay matrix, loosely consolidated.
 349-353 Sand, pink; 95 percent coarse to medium-grained subrounded quartz sand. 5 percent red hematitic-clay matrix, unconsolidated.
 353-363 Sand, pink; Same as 349-353-foot interval with quartz much more angular and 10 percent increase in percentage of clay matrix.
 363-371 Sand, pink; Same as 353-363-foot interval.
 371-383 Sand, pink; Same as 353-363-foot interval.
 383-392 Sand, gray; mostly cavings from above.

basement rocks

- 392-403 Weathered granite, brown.
 403-404 Granite.

Remarks: No microfossils were obtained from this well. Correlation is based on lithology and stratigraphic position.

Lenoir County

Number 2

Location: Well number 5 at city of Kinston, located at the corner of Caswell and Adkins Streets.

Owner: City of Kinston

Date drilled: 1955

Driller: Heater Well Co.

Elevation of well: 32 feet above sea level

Hydrologic Information

Diameter of well: 10 inches

Depth of well: Plugged at 450 feet

Static (nonpumping) water level: 25 feet below land surface (1955)

Yield: Tested at 1,000 gallons a minute with a 34-foot drawdown

Cased to: 450 feet

Finish: gravel wall and screens

Chemical analysis of water available

Log of Well

- Depth (feet)
 0-5 No sample
- Post-Miocene*—surficial sand
- 5-17 Sand, gray; 90 percent coarse to fine-grained subangular poorly-sorted quartz sand. 10 percent gray clay matrix, unconsolidated.
- Upper Cretaceous*—Peedee formation
- 17-20 Sand and clay, gray; 55 percent fine to very fine-grained angular quartz sand. 45 percent gray silt and clay matrix, unconsolidated, tight. Dark-green very fine-grained glauconite prominent. Ostracoda and Foraminifera rare.
- 29-38 Sand, gray; 85 percent coarse to medium-grained subangular to subrounded quartz sand. 10 percent gray clay matrix, unconsolidated. 5 percent dark-green medium-grained glauconite. Phosphate nodules prominent. Trace of broken shell fragments. Ostracoda and Foraminifera common.
- 38-42 Sand, gray; Same as 29-38-foot interval with slight increase in glauconite content. Ostracoda and Foraminifera rare.
- 42-48 Clay and sand, black; 30 percent fine to medium-grained subangular quartz sand. 65 percent black clay and silt matrix, unconsolidated. 5 percent dark-green fine-grained glauconite. Mica flakes, and pyrite aggregates prominent. Few broken shell fragments. Ostracoda and Foraminifera rare.
- 48-53 Clay and sand, black; Same as 42-48-foot interval with 10 percent increase in quartz sand. Ostracoda and Foraminifera rare.
- 53-61 Sand and clay, black; 75 percent fine to medium-grained sub-

- angular quartz sand. 20 percent black clay matrix, 5 percent dark-green glauconite. Ostracoda and Foraminifera common.
- 61-77 Sand, black; 80 percent coarse to medium-grained angular to subangular quartz sand. 15 percent black silt and clay matrix, unconsolidated. 5 percent dark-green medium-grained glauconite. Broken and abraded shell fragments prominent. Ostracoda and Foraminifera abundant.
- 77-80 Sand and shell, gray; 5 percent fine to medium-grained subangular quartz sand. 30 percent broken shell fragments. 15 percent gray silt and clay matrix, indurated. Ostracoda and Foraminifera abundant.
- 80-85 Sand and shell, gray; 70 percent coarse to medium-grained subangular quartz sand. 15 percent broken and abraded shell fragments. 15 percent silt and clay matrix, unconsolidated to partially indurated. Ostracoda and Foraminifera common.
- 85-88 Sand and shell, gray; Same as 77-80-foot interval. Ostracoda and Foraminifera common.
- 88-91 Sand, gray; 90 percent coarse to medium-grained subrounded quartz sand. 10 percent gray silt and clay matrix, unconsolidated. Trace of broken shell fragments glauconite and small phosphate nodules. Ostracoda and Foraminifera rare.
- 91-93 Sand, gray; Same as 88-91-foot interval. Moderately indurated. Ostracoda and Foraminifera rare.
- 93-103 Sand, gray; 95 percent medium to coarse-grained subangular to subrounded quartz sand. 5 percent gray silt and clay matrix, unconsolidated. Trace of fine-grained glauconite and broken shell fragments. Ostracoda and Foraminifera abundant.
- 103-115 Sand, gray; Same as 93-103-foot interval. Ostracoda and Foraminifera abundant.
- 115-122 Sand, gray; Same as 93-103-foot interval. Glauconite increases to 5 percent. Ostracoda rare, Foraminifera common.
- 122-125 Sand and shell, gray; 65 percent coarse to medium-grained subangular quartz sand. 20 percent broken and abraded shell fragments. 10 percent gray silt and clay matrix, indurated. 5 percent dark-green medium-grained glauconite. Ostracoda and Foraminifera abundant.
- 125-137 Sand, gray; 75 percent fine to medium-grained subangular quartz sand. 20 percent gray silt and clay matrix, unconsolidated. 5 percent fine to medium-grained glauconite. Ostracoda and Foraminifera abundant.
- Ostracoda from 17-137-feet include:
Cytherelloidea swaini Brown
Cytheridea (Haplocytheridea) fabaformis (Berry)
Brachycythere rhomboidalis (Berry)
Alatacythere alata atlantica (Schmidt)
Trachyleberis pidgeoni (Berry)
Loxocncha scraphae Brown
Velarocythere arachoides (Berry)
- Upper Cretaceous*—Black Creek formation (Snow Hill marl member)
- 137-153 Clay, black; 20 percent fine to very fine-grained angular quartz sand. 60 percent black micaceous clay matrix, unconsolidated, tight. 15 percent broken shell fragments. 5 percent black lignitized plant remains. Fine-grained glauconite prominent. Ostracoda common, Foraminifera rare.
- 153-163 Clay and sand, black; Same as 137-153-foot interval with 5 percent increase in percent of quartz sand. Ostracoda common, Foraminifera rare.
- 163-178 Clay and sand, black; Same as 153-163-foot interval with a slight increase in amount of black lignitized plant remains. Ostracoda and Foraminifera rare.
- 178-189 Clay and sand, black; Same as 163-178-foot interval. Ostracoda and Foraminifera rare.
- 189-203 Clay and sand, black; Same as 163-178-foot interval. Ostracoda and Foraminifera rare.
- 203-218 Clay and sand, black; 45 percent fine to very fine-grained angular quartz sand. 50 percent black clay matrix unconsolidated, tight. 5 percent light-green glauconite. Trace of lignitized plant remains. Shell fragments prominent. Ostracoda and Foraminifera rare.
- 218-228 Clay and sand, black; Same as 203-218-foot interval. Ostracoda and Foraminifera common.
- 238-253 Clay and sand, black; 35 percent fine to very fine-grained angular quartz sand. 60 percent black micaceous clay matrix, unconsolidated. 5 percent variable dark to light-green glauconite. Trace of shell fragments and marcasite aggregates. Ostracoda and Foraminifera rare.
- 253-262 Sand and clay, black; 55 percent very fine-grained angular quartz sand. 35 percent gray micaceous clay matrix, unconsolidated. 10 percent dark-green fine-grained glauconite. Ostracoda and Foraminifera very rare.
- 262-278 Sand and clay, black; Same as 253-262-foot interval with slight

increase in grain size of quartz sand, and with shell fragments prominent. Ostracoda very rare, Foraminifera rare. Ostracoda from 137-278-feet include:
Cytheridea (Haplocytheridea) monmouthensis Berry
Brachyocythere nauisiformis Swain
Brachyocythere sphenoides (Reuss)
Brachyocythere ledaforma (Israelsky)
Trachyleberis gapensis (Alexander)
Orthonotacythere tarzensis Brown
Orthonotacythere hannai (Israelsky)

Upper Cretaceous—Black Creek formation (unnamed member)
278-282 Sand, gray; 80 percent medium-grained subangular to subrounded quartz sand. 20 percent black silt and clay matrix, unconsolidated. Trace of mica flakes. Dark-green fine-grained glauconite prominent. No microfossils.
282-288 Clay and sand, black; 30 percent fine to very fine-grained, angular quartz sand. 70 percent black and gray micaceous clay, unconsolidated. Trace of marcasite and dark-green glauconite. No microfossils.
288-318 Clay and sand, black; Same as 282-288-foot interval, slightly indurated, consolidated layers. No microfossils.
318-328 Clay and sand, black; 35 percent coarse to fine-grained angular poorly-sorted quartz sand. 65 percent black clay matrix, unconsolidated, tight. Black lignitized plant remains and marcasite aggregates prominent. *Gumbelina* sp. and *Anomalina* sp.
328-333 Sand, gray; 85 percent coarse to medium-grained subrounded to subangular quartz sand. 15 percent black clay matrix, unconsolidated. Marcasite aggregates prominent. Trace of dark-green fine-grained glauconite. No microfossils.
333-376 Sand, gray; Same as 328-333-foot interval. No microfossils.
376-379 No sample.
379-398 Sand and clay, gray; 70 percent medium to coarse-grained subrounded quartz sand. 30 percent gray silt and clay matrix, unconsolidated. Trace of glauconite and pyrite aggregates. *Globigerina* sp.
398-405 Clay, black; 20 percent fine-grained angular to subangular quartz sand, 80 percent black micaceous clay matrix, unconsolidated. Lignitized plant remains common. Trace of dark-green glauconite and marcasite aggregates. *Gumbelina* sp. and *Globigerina* sp.
405-451 Sand, gray; 90 percent coarse to medium-grained feldspathic subrounded quartz sand, 10 percent black silt and clay matrix, unconsolidated. Trace of glauconite. No microfossils.
451-460 No sample.
460-478 Sand, gray; Same as 405-451-foot interval. No microfossils.
486-503 Sand, gray; Same as 405-451-foot interval. *Globigerina* sp.
503-523 Clay, gray; 15 percent fine to very fine-grained angular quartz sand. 80 percent black clay matrix, moderately indurated. 5 percent dark-green fine-grained glauconite. Hematite-stained quartz grains very prominent. No microfossils.
Foraminifera occurring in the interval designated as Black Creek formation (unnamed number) which extends from 278- to 523-foot include:
Globigerina sp.
Gumbelina sp.
Anomalina sp.

Upper Cretaceous—Tuscaloosa formation (?)

531-541 Sand, white; 95 percent coarse to medium-grained subrounded well-sorted quartz sand with frosted grains predominant. 5 percent white clay matrix. Hematite staining of sand grains less than 1 percent. No microfossils.
541-563 Sand and clay, red; 50 percent coarse to fine-grained subangular poorly-sorted quartz sand. 10 percent blocky potash feldspar grains. 40 percent red silt and clay matrix, unconsolidated, tight. Mica flakes prominent. No microfossils.
563-583 Sand and clay, red; Same as 541-563-foot interval. No microfossils.

Lenoir County
Number 3

Location: 1.5 miles west of Grifton, North Carolina.
Owner: E. I. DuPont de Nemours
Date drilled: 1955
Driller: Heuter Well Co.
Elevation of well: 53.3 feet above sea level

Hydrologic Information

Diameter of well: 12 inches
Depth of well: 687 feet
Cased to: 687 feet
Static (nonpumping) water level: 47 feet below land surface
Yield: 1,000 gallons a minute with a drawdown of 52 feet

Log of Well

Depth (feet)	Description
0-4	No sample
<i>Upper Cretaceous</i> —Peedee formation	
4-6	Shale, light-gray; Very hard slightly-sandy shale. Trace of dark-green glauconite and euhedral pyrite crystals. No Ostracoda, Foraminifera common.
6-14	Shale, light-gray; Same as 4-6-foot interval. No Ostracoda, Foraminifera common.
14-24	Shale, light-gray; Same as 4-6-foot interval. No Ostracoda, Foraminifera common.
24-28	Shale, light-gray; Same as 4-6-foot interval. No Ostracoda, Foraminifera common.
28-32	Shale, light-gray; Same as 4-6-foot interval. No Ostracoda, Foraminifera very rare.
32-43	Sand, gray; 70 percent coarse to medium-grained subrounded to subangular quartz sand. 20 percent gray calcareous clay matrix, indurated in streaks. 10 percent dark-green medium-grained glauconite. Black phosphate pebbles prominent. Ostracoda and Foraminifera very rare.
43-49	Sand, gray; Same as 32-43-foot interval. Ostracoda and Foraminifera very rare.
49-53	Sand, gray; 85 percent coarse-grained subangular quartz sand. 10 percent gray clay matrix, unconsolidated. 5 percent dark-green coarse-grained glauconite. Trace of pyrite aggregates. Ostracoda and Foraminifera very rare.
53-59	Glauconitic sand, dark-green; 55 percent coarse to fine-grained subangular to angular quartz sand. 20 percent gray clay and silt matrix, unconsolidated. 25 percent dark-green medium-grained glauconite. Ostracoda and Foraminifera very rare.
59-68	Glauconitic sand, "salt and pepper", 55 percent medium to fine-grained subrounded to subangular quartz sand. 15 percent gray clay and silt matrix, unconsolidated. 30 percent dark-green medium-grained glauconite. Trace of broken shell fragments. Ostracoda and Foraminifera very rare.
68-84	Glauconitic sand, "salt and pepper"; Same as 59-68-foot interval with a 10 percent increase in glauconite and a 10 percent decrease in quartz sand. Ostracoda and Foraminifera rare.
84-90	Glauconitic sand, "salt and pepper"; Same as 68-84-foot interval. Ostracoda and Foraminifera rare.
90-94	Glauconitic sand, light-gray; 45 percent medium to fine-grained subrounded to subangular quartz sand. 25 percent dark-green fine-grained glauconite. 25 percent gray calcareous silt and clay matrix, indurated. 5 percent broken abraded shell fragments. Ostracoda and Foraminifera rare.
94-105	Sand, gray; 75 percent medium-grained subrounded to subangular quartz sand. 20 percent gray silt and clay matrix, unconsolidated. 5 percent dark-green fine-grained glauconite. Broken abraded shell fragments prominent. Ostracoda and Foraminifera rare.
105-125	Sand, gray; Same as 94-105-foot interval, indurated in streaks. Ostracoda and Foraminifera rare.
125-128	Sand and shell, gray; 50 percent medium to fine-grained angular quartz sand. 40 percent coarse abraded shell fragments. 10 percent gray calcareous clay matrix, indurated. Trace of dark-green glauconite and pyrite aggregates. Ostracoda and Foraminifera very rare.
128-143	Sand, gray; 80 percent medium to fine-grained subrounded to angular quartz sand. 20 percent gray clay matrix, unconsolidated. Trace of dark-green glauconite and broken shell fragments. Ostracoda and Foraminifera common. Ostracoda from the 32-143-foot interval include: <i>Cytherelloidea swaini</i> Brown <i>Cytherelloidea (?) cuneiformis</i> Brown <i>Cytheridea (Haplocytheridea) Carolinensis</i> Brown <i>Cytheridea (Haplocytheridea) punctura</i> (Schmidt) <i>Brachyocythere rhomboidalis</i> (Berry) <i>Brachyocythere plena</i> Alexander <i>Trachyleberis gapensis</i> (Alexander) <i>Velarocythere arachoides</i> (Berry)

Upper Cretaceous—Black Creek formation (Snow Hill marl member)

- 143-153 Sand and clay, dark-gray; 65 percent very fine to fine-grained angular quartz sand. 30 percent gray clay matrix, unconsolidated. 5 percent dark-green very fine-grained glauconite. Chalky broken shell fragments prominent. Trace of mica flakes and pyrite aggregates. *Inoceramus* prisms and otoliths. Ostracoda and Foraminifera common.
- 153-163 Sand and clay, dark-gray; Same as 143-153-foot interval. *Inoceramus* prisms and otoliths. Ostracoda and Foraminifera common.
- 163-178 Clay and sand, black; 35 percent very fine-grained angular quartz sand. 60 percent black micaceous clay matrix, unconsolidated but very compact. 5 percent broken shell fragments. Trace of dark-green glauconite and black lignitized wood fragments. *Inoceramus* prisms and otoliths prominent. Ostracoda and Foraminifera abundant.
- 178-183 Sand and clay, dark-gray; 70 percent very fine-grained angular quartz sand. 20 percent gray micaceous silt and clay matrix, unconsolidated. 5 percent dark-green very fine-grained glauconite. *Inoceramus* prisms prominent. Ostracoda and Foraminifera common.
- 184-193 Clay and sand, black; 35 percent very fine-grained angular quartz sand. 65 percent black micaceous clay matrix, unconsolidated but very compact. Trace of dark-green glauconite, black phosphate pebbles, black lignitized wood fragments, and white chalky shell fragments. *Inoceramus* prisms and otoliths. Ostracoda and Foraminifera common.
- 193-203 Clay and sand, black; Same as 184-193-foot interval. Ostracoda and Foraminifera common.
- 203-210 Clay and sand, black; Same as 184-193-foot interval, with dark-green fine-grained glauconite replacing 10 percent of the clay component. Ostracoda and Foraminifera rare.
- 210-221 Clay and sand, black; Same as 203-210-foot interval. Ostracoda and Foraminifera common.
- 221-228 Clay and sand, black; Same as 203-210-foot interval. Ostracoda and Foraminifera common.
- 228-244 Clay and sand, black; Same as 203-210-foot interval with a slight increase in amount of shell fragments. Ostracoda and Foraminifera rare.
- 244-253 Sand and clay, black; 60 percent medium to fine-grained subrounded to angular quartz sand. 35 percent black micaceous clay and silt matrix, unconsolidated. 5 percent dark-green fine-grained glauconite. Trace of chalky shell fragments and pyrite aggregates. *Inoceramus* prisms. Ostracoda and Foraminifera very rare.
- 253-260 Sand and clay, black; Same as 244-253-foot interval. Ostracoda and Foraminifera very rare.
- 260-266 Sand and clay, black; Same as 244-253-foot interval. Ostracoda and Foraminifera rare.
- 266-278 Clay and sand, black; 35 percent very fine-grained angular quartz sand. 60 percent black micaceous clay matrix, unconsolidated but very compact. 5 percent light-green fine-grained glauconite. Black lignitized wood fragments prominent. Trace of acicular gypsum and marcasite aggregates. Ostracoda and Foraminifera rare.
- 278-285 Sand, dark-gray; 85 percent medium-grained subangular to angular quartz sand. 15 percent dark-gray micaceous clay matrix, unconsolidated. Trace of light-green glauconite black lignitized wood fragments and marcasite aggregates. Ostracoda and Foraminifera common.
- Ostracoda from the 143-285-foot interval include:
Cytherella bullata Alexander
Cytheridea (*Haplocytheridea*) *monmouthensis* Berry
Cytheropteron (*Eocytheropteron*) *striatum* Brown
Brachycythere nausiformis Swain
Brachycythere sphenoides (Reuss)
Brachycythere ledaforma (Israelsky)
Trachyleberis gapensis (Alexander)
Orthonotacythere tarenis Brown
Orthonotacythere sulcata Brown
Protocythere paratriplicata Swain
- Upper Cretaceous—Black Creek formation (unnamed member)
- 285-297 Clay and sand, mottled-yellow and gray; 35 percent fine to medium-grained angular to subangular quartz sand. 65 percent gray and yellow micaceous clay matrix, unconsolidated but very compact. Trace of glauconite and black lignitized wood fragments. No microfossils.
- 297-303 Clay and sand, dark-gray; 25 percent very fine to fine-grained angular quartz sand. 75 percent gray micaceous clay matrix, unconsolidated but very compact. Black lignitized wood fragments prominent. Trace of glauconite abraded shell fragments and marcasite aggregates. No microfossils.
- 303-311 Clay and sand, dark-gray; Same as 297-303-foot interval. No Ostracoda, Foraminifera very rare.
- 311-316 Sand and clay, gray; 75 percent medium-grained subangular to subrounded quartz sand. 25 percent gray micaceous clay matrix, unconsolidated. Trace of glauconite marcasite aggregates and black lignitized plant fragments. No microfossils.
- 316-322 Sand and clay, gray; Same as 311-316-foot interval. No microfossils.
- 322-328 Sand, gray; 90 percent medium to coarse-grained subangular to subrounded quartz sand. 10 percent gray micaceous clay matrix, unconsolidated. Trace of dark-green glauconite and black lignitized wood fragments. No Ostracoda, Foraminifera rare.
- 328-337 Sand, gray; Same as 322-328-foot interval. No microfossils.
- 337-348 Clay and sand, gray; 40 percent fine to medium-grained subangular to subrounded quartz sand. 60 percent gray micaceous clay matrix, unconsolidated but compact. Dark-green glauconite prominent. Trace of abraded shell fragments. No microfossils.
- 348-353 Sand, gray; 85 percent medium to fine-grained angular quartz sand. 15 percent gray micaceous clay matrix, unconsolidated. Dark-green glauconite prominent. Trace of abraded shell fragments. No Ostracoda, Foraminifera rare.
- 353-363 Sand, gray; Same as 348-353-foot interval. No microfossils.
- 363-373 Sand, gray; Same as 348-353-foot interval with decrease in grain size of quartz sand. No microfossils.
- 373-381 Sand and clay, gray; 70 percent fine-grained angular quartz sand. 30 percent gray micaceous clay matrix, unconsolidated but very compact. Dark-green glauconite and black lignitized wood fragments prominent. Trace of abraded shell fragments. No Ostracoda, Foraminifera rare.
- 381-388 Sand and clay, gray; Same as 373-381-foot interval with a 15 percent increase in the clay component. No microfossils.
- 388-394 Sand and clay, dark-gray; Same as 381-388-foot interval. Ostracoda rare, no Foraminifera.
- 394-405 Sand and clay, gray; 65 percent fine-grained angular quartz sand. 30 percent gray micaceous clay matrix, unconsolidated. 5 percent light-green fine-grained glauconite. Trace of abraded shell fragments. No microfossils.
- 405-415 Sand and clay, dark-gray; Same as 394-405-foot interval. No microfossils.
- 415-422 Sand and clay, dark-gray; Same as 394-405-foot interval. Ostracoda rare, no Foraminifera.
- 422-430 Clay and sand, black; 45 percent medium to fine-grained angular quartz sand. 55 percent black micaceous clay matrix, unconsolidated but very compact. Dark-green glauconite abraded shell fragments and black lignitized wood fragments prominent. No microfossils.
- 430-441 Sand and clay, dark-gray; 70 percent medium to coarse-grained subangular quartz sand. 30 percent gray micaceous clay matrix, unconsolidated. Black lignitized wood fragments prominent. Trace of dark-green glauconite and marcasite aggregates. No Ostracoda, Foraminifera rare.
- 441-453 Sand, gray; 85 percent coarse to medium-grained subrounded quartz sand. 15 percent gray micaceous silt and clay matrix, unconsolidated. Trace of light-green glauconite. No microfossils.
- 453-465 Sand, gray; Same as 441-453-foot interval. No microfossils.
- 465-474 Sand, gray; 75 percent coarse to fine-grained subrounded to angular quartz sand. 20 percent gray micaceous clay matrix, unconsolidated. 5 percent dark-green fine-grained glauconite. Black lignitized wood fragments and marcasite aggregates prominent. Trace of shell fragments. No microfossils.
- 474-478 Sand, gray; Same as 465-474-foot interval. No Ostracoda, Foraminifera rare.
- 478-488 Sand, gray; Same as 465-474-foot interval. No microfossils.
- 488-498 Sand, gray; Same as 465-474-foot interval. No microfossils.
- 498-503 Sand, gray; Same as 465-474-foot interval. No microfossils.
- 503-510 Sand, gray; Same as 465-474-foot interval. No microfossils.
- 510-523 Sand, gray; Same as 465-474-foot interval with a slight increase in clay matrix. No microfossils.
- Ostracoda from the 285-523-foot interval are as follows:
388-394 *Brachycythere sphenoides* (Reuss)
415-422 *Brachycythere sphenoides* (Reuss)
- Upper Cretaceous—Tuscaloosa formation
- 523-530 Sand and clay, gray to brown; 75 percent coarse to medium-grained subangular quartz sand. 25 percent gray to brown micaceous clay matrix. Red hematite aggregates and dark-green glauconite prominent. Trace of shell fragments and *Inoceramus* prisms. No microfossils.
- 530-542 Sand, gray; 80 percent medium-grained subangular to angular

Lenoir County

Number 4

Location: 5 miles west of Loftins X Roads.
 Owner: Unknown
 Date drilled: 1953
 Driller: Haskins Well Co.
 Elevation of well: 84 feet above sea level

Hydrologic Information

Depth of well: 120 feet
 Cased to: 120 feet
 Static (nonpumping) water level: unknown
 Yield: unknown

Log of Well

Depth (feet)	
	<i>Post Cretaceous—undifferentiated</i>
0-10	Sand, white; 80 percent fine to very fine-grained angular quartz sand. 10 percent rust-colored silt and clay matrix, unconsolidated. 5 percent coarse blocky grains of potash feldspar. No microfossils.
	<i>Upper Cretaceous—Peedee formation</i>
10-40	Sand and clay, gray; 65 percent fine to medium-grained angular to subangular quartz sand. 35 percent gray silty-clay matrix, unconsolidated. Trace of light-green weathered glauconite. Ostracoda and Foraminifera common.
40-50	Sand, gray; 80 percent very fine to fine-grained angular quartz sand. 15 percent gray micaceous and calcareous silt and clay matrix, unconsolidated. 5 percent dark-green fine-grained glauconite. Ostracoda and Foraminifera abundant.
50-60	Sand, gray; Same as 40-50-foot interval. Ostracoda and Foraminifera abundant.
60-80	Sand and clay, gray; 75 percent very fine-grained angular quartz sand. 25 percent gray micaceous clay matrix, unconsolidated. Dark-green fine-grained glauconite prominent. Ostracoda and Foraminifera abundant.
80-100	Sand and clay, gray; Same as 60-80-foot interval. Ostracoda and Foraminifera abundant.
100-110	Sand, gray; 85 percent coarse to medium-grained subrounded to subangular quartz sand. 15 percent gray micaceous silt and clay matrix, unconsolidated. Dark-green medium-grained glauconite prominent. Ostracoda and Foraminifera abundant.
110-120	Sand, gray; Same as 100-110-foot interval. Ostracoda and Foraminifera abundant.

Ostracoda from the 10-120-foot interval include:
Cytherelloidea swaini Brown
Cytheridea (Haplocytheridea) fabaformis (Berry)
Eucytherura curta (Jennings)
Trachyleberis communis (Isrnel'sky)
Trachyleberis pidgeoni (Berry)
Velarocythere arachoides (Berry)
Velarocythere cacumenata Brown

Lenoir County

Number 5

Location: Rouse Farm, 0.9 mile west of Albrittons, North Carolina, on a dirt road connecting N. C. Routes 11 and 55.
 Owner: J. M. Rouse
 Driller: D. Sutton
 Date drilled: 1952
 Elevation of well: 84 feet above sea level

Hydrologic Information

Diameter of well: 2 inches
 Depth of well: 110 feet
 Cased to: Unknown
 Finish: open end
 Static (nonpumping) water level: Unknown
 Yield: Unknown

- quartz sand. 20 percent gray micaceous clay matrix, unconsolidated. Trace of dark-green glauconite. No microfossils.
- 542-551 Sand, gray to pink; 85 percent medium to fine-grained subangular to angular quartz sand. 15 percent gray to pink clay matrix, unconsolidated. Red hematite staining of quartz grains and hematite aggregates prominent. No microfossils.
- 551-558 Sand, pink; 80 percent medium to coarse-grained subrounded to subangular quartz sand. 15 percent mottled-pink to gray micaceous clay matrix. 5 percent red hematite aggregates. Trace of dark-green medium-grained glauconite. No microfossils.
- 558-563 Sand, pink; Same as 551-558-foot interval. No microfossils.
- 563-572 Sand, pink; Same as 551-558-foot interval. Ostracoda rare, no Foraminifera.
- 581-593 Sand, pink; Same as 551-558-foot interval. No microfossils.
- 593-603 Sand, yellow; 90 percent coarse to medium-grained subrounded to subangular quartz sand. 10 percent yellow waxy micaceous clay matrix, unconsolidated. No microfossils.
- 603-607 Sand, yellow; Same as 593-603-foot interval. No microfossils.
- 607-613 Sand, yellow; Same as 593-603-foot interval. No microfossils.
- 613-619 Sand, yellow; Same as 607-613-foot interval. No microfossils.
- 619-631 Clay and sand, red; 40 percent medium to fine-grained subrounded to angular quartz sand. 60 percent red micaceous clay and silt matrix, unconsolidated but compact. Red hematite aggregates prominent. Trace of dark-green glauconite. Ostracoda rare, no Foraminifera.
- 631-645 Sand and silt, red; 70 percent coarse to fine-grained angular poorly-sorted feldspathic quartz sand. 30 percent red silt and clay matrix, unconsolidated but compact. Red hematite aggregates prominent. Trace of dark-green glauconite. No microfossils.
- 645-652 Sand and silt, red. Same as 631-645-foot interval. No microfossils.
- 652-663 Sand and silt, yellow; Same as 631-645-foot interval with a color change as noted. No microfossils.
- 663-673 Sand and silt, yellow; Same as 652-663-foot interval. No microfossils.
- 673-680 No sample.
- 680-691 Sand and clay, tan; 70 percent medium to fine-grained angular quartz sand. 30 percent tan clay matrix, unconsolidated. Light-green fine-grained glauconite prominent. Trace of red hematite and marcasite aggregates. No microfossils.
- 691-703 Sand and clay, tan; Same as 680-691-foot interval. No microfossils.
- 703-708 Sand and clay, tan; Same as 680-691-foot interval with slight increase in clay content. No microfossils.
- 708-713 Sand and clay, tan; Same as 680-691-foot interval. No microfossils. Ostracoda from the 523-713-foot interval are as follows:
- 563-572 *Cythereis ornatissima* (Reuss)
- 619-631 *Cythereis ornatissima* (Reuss)

Lower Cretaceous—unnamed unit

- 713-723 Sand and clay, brown; 70 percent fine-grained angular quartz sand. 30 percent brown micaceous clay and silt matrix, unconsolidated but very compact. Trace of glauconite and red hematite aggregates. Ostracoda abundant, no Foraminifera.
- 723-733 Sand and clay, brown; Same as 713-723-foot interval. Ostracoda abundant, no Foraminifera.
- 733-743 Sand and clay, brown; Same as 713-723-foot interval. Ostracoda abundant, no Foraminifera.
- 743-746 Sand and clay, brown; Same as 713-723-foot interval. Ostracoda abundant, no Foraminifera.
- 746-813 Sand and clay, brown; 55 percent coarse to very fine-grained subrounded to angular quartz sand. 40 percent brown micaceous clay matrix, unconsolidated but very compact. 5 percent red hematite aggregates. Trace of dark-green medium-grained glauconite and broken shell fragments. Ostracoda abundant, no Foraminifera.
- 813-823 Sand and clay, brown; 60 percent coarse to very fine-grained subrounded to subangular quartz sand. 30 percent brown micaceous and silty-clay matrix, unconsolidated. Trace of dark-green glauconite and broken shell fragments. Ostracoda abundant, no Foraminifera.

Remarks: The log given is that of the test well drilled to a depth of 823 feet. The production well was finished in the same hole at a depth of 687 feet. Ostracoda from the unnamed Lower Cretaceous unit in this well indicate that the unit can be correlated with Trinity and pre-Trinity sediments as recognized in the Gulf Coast province. Lower Cretaceous Ostracoda from this and other water wells will be described and figured in a separate paper.

Log of Well

Depth (feet)	Description
0-15	No sample. <i>Post-Miocene—surficial sands</i>
15-35	Sand, tan; 65 percent medium to coarse-grained subrounded quartz sand, 15 percent potash feldspar, 20 percent tan silt and clay matrix, unconsolidated. <i>Upper Cretaceous—Peedee formation</i>
35-50	Sand and clay, gray; 60 percent fine-grained angular quartz sand, 35 percent gray silt and clay matrix, unconsolidated, 5 percent fine to medium-grained glauconite. Ostracoda and Foraminifera common.
50-110	Sand, "salt and pepper"; 70 percent fine-grained angular quartz sand, 10 percent gray silt and clay matrix, unconsolidated, 20 percent fine to medium-grained glauconite. Ostracoda and Foraminifera common. Ostracoda from 85-110-feet include: <i>Eocytherura curta</i> (Jennings) <i>Brachyocythere rhomboidalis</i> (Berry) <i>Trachyleberis communis</i> (Israelsky) <i>Trachyleberis pidgeoni</i> (Berry)

Martin County Number 1

Location: Williamston, North Carolina. Test well on south bank of Roanoke River about 800 yards below the drawbridge.
Owner: Town of Williamston
Date drilled: 1954
Driller: Layne Atlantic Co.
Elevation of well: 19 feet above sea level

No hydrologic information was recorded for this test hole. The following hydrologic information is given for a well drilled for the town of Williamston in 1941 at an elevation of 59.5 feet above sea level.

Diameter of well: 8 inches
Depth of well: 500 feet
Cased to: 500 feet
Finish: gravel wall and screens
Static (nonpumping) water level: 29 feet below land surface (1942)
Yield: 250 gallons a minute
Chemical analysis of water available

Log of Test Hole

Depth (feet)	Description
0-5	No sample. <i>Post-Miocene—surficial sand</i>
5-15	Sand, tan; 85 percent coarse to medium-grained subrounded to subangular quartz sand, 10 percent tan to gray silt and clay matrix, unconsolidated, 5 percent coarse to medium-grained potash feldspar grains. Trace of ilmenite and coarse mica flakes. No microfossils. <i>Upper Miocene—Yorktown formation</i>
15-36	Marl, gray; 30 percent medium to fine-grained subangular quartz sand, 25 percent coarse broken shell fragments, 45 percent blue-gray clay matrix, unconsolidated but very compact. Ostracoda and Foraminifera common.
36-48	Marl, gray; Same as 15-36-foot interval. Ostracoda and Foraminifera common. Ostracoda from the 15-48-foot intervals include: <i>Leguminocythereis whitei</i> Swain <i>Puriana rugipunctata</i> (Ulrich and Bassler) <i>Orionina vaughani</i> (Ulrich and Bassler) <i>Hemicythere conradi</i> Howe and McGuiert <i>Loxococoncha purisubrhomboides</i> Edwards <i>Cushmanidea ashermani</i> (Ulrich and Bassler)
48-95	<i>Paleocene—unnamed unit</i> Glauconitic sand, "salt and pepper"; 60 percent medium to coarse-grained subangular to subrounded quartz sand, 30 percent dark-green medium-grained glauconite, 10 percent gray clay and silt matrix, unconsolidated to moderately consolidated

in layers. Fresh authigenic pyrite crystals and aggregates prominent. Trace of broken shell fragments and phosphate spherules. Ostracoda and Foraminifera abundant. Ostracoda from the 48-95-foot interval include:
Cytheridea (Clithrocytheridea) virginica (Schmidt)
Brachyocythere interrasilis Alexander
Brachyocythere cf. *B. verrucosa* Harris and Jobe
Alatacythere lemnicata (Alexander)
Trachyleberis bassleri (Ulrich)
Trachyleberis communis aquia (Schmidt)
Actinocythereis siegristae (Schmidt)
Loxococoncha cf. *L. corrugata* Alexander

Upper Cretaceous—Peedee formation

95-118	Sand, gray; 80 percent coarse to medium-grained subangular abraded quartz sand, 15 percent gray clay and silt matrix, unconsolidated, 5 percent light-green fine-grained glauconite. Broken abraded shell fragments prominent. Ostracoda and Foraminifera abundant.
118-150	Clay and sand, black; 30 percent medium to fine-grained subrounded to subangular quartz sand, 60 percent black micaceous clay matrix, unconsolidated but compact, 5 percent fine to medium gravel well-rounded, 5 percent black lignitized wood and plant fragments. Broken, abraded shell fragments prominent. Ostracoda and Foraminifera abundant. Ostracoda from the 95-150-foot intervals include: <i>Cytherella herricki</i> Brown <i>Cytherelloidea swaini</i> Brown <i>Cytheridea (Haploocytheridea) monmouthensis</i> Berry <i>Cytherura glossensis</i> Brown <i>Trachyleberis pidgeoni</i> (Berry) <i>Velarocythere arachoides</i> (Berry)

Remarks: The washed residue indicates that one or more thin indurated sand and shell beds occur in the 118-150-foot interval. Without a drilling-time or close sample-spacing log it is not possible to determine the number or thickness of such beds.

Martin County Number 2

Location: Harrison farm, 2.6 miles northeast of Beargrass, North Carolina, on an unnumbered county road connecting Beargrass and U. S. Route 17.
Owner: Bill Harrison
Date drilled: 1954
Driller: Magette Well Co.
Elevation of well: 88 feet above sea level

Hydrologic Information

Diameter of well: 4 inches to 2 inches
Depth of well: 311 feet
Cased to: 311 feet
Finish: screens
Static water level: 40 feet below land surface (1955)
Yield: 60 gallons a minute

Log of Well

Depth (feet)	Description
0-22	No sample. <i>Post-Miocene—surficial sands</i>
22-63	Sand, white; 30 percent medium to fine-grained subangular to angular quartz sand, 15 percent tan silt and clay matrix, unconsolidated, 5 percent white coarse-grained potash feldspar. Trace of fine-grained ilmenite. Limonitic staining of quartz and feldspar grains prominent. <i>Upper Miocene—Yorktown formation</i>
63-70	Sand, gray; 95 percent coarse to medium-grained subrounded to subangular quartz sand, 5 percent blue-gray clay matrix, unconsolidated. Trace of coarse broken abraded shell fragments. Ostracoda rare, Foraminifera common.
70-105	Marl, gray; 40 percent coarse to medium-grained subangular quartz sand, 35 percent coarse broken abraded shell fragments, 25 percent blue-gray clay matrix, unconsolidated. No Ostracoda, Foraminifera rare.
105-185	Marl, gray; Same as 70-105-foot interval. Ostracoda rare, Foraminifera common.

Ostracoda from the 63-70- and 105-185-foot intervals include:

Hemicythere conradi Howe and McGuirt
Loxocochoa purisubrhomboidea Edwards
Basslerites cf. *B. giganteus* Edwards

Paleocene—unnamed unit

185-195 Glauconitic sand, "salt and pepper"; 45 percent medium to fine-grained subangular quartz sand. 25 percent dark-green medium-grained glauconite. 30 percent gray clay matrix, unconsolidated but compact. Trace of broken abraded shell fragments and black phosphate spherules. No Ostracoda, Foraminifera very rare.

No Ostracoda were recovered from the 185-195-foot interval.

Foraminifera include:

Anomalina vulgaris (Plummer)
Vaginulina midwayana Fox and Ross
Vaginulina plumoides Plummer

Upper Cretaceous—Peedee formation

195-276 Silt and sand, dark-gray; 35 percent fine to very fine-grained angular quartz sand. 60 percent dark-gray micaceous silt and clay matrix, unconsolidated but very compact. 5 percent dark-green fine-grained glauconite. Broken chunky shell fragments prominent. Trace of black lignitized wood fragments. Ostracoda rare, Foraminifera common.

Ostracoda from the 195-276-foot interval include:

Cytherelloidea andrewsi Brown
Cytheridea (Haplocytheridea) plummeri Alexander
Cytheridea (Haplocytheridea) monmouthensis Berry
Brachycythere rhomboidalis (Berry)
Alatacythere alata atlantica (Schmidt)

Martin County

Number 3

Location: Jamesville, North Carolina, 0.2 mile east of Jamesville on U. S. Route 64.

Owner: Warren Cherry

Date drilled: 1952

Driller: Hudson Well Co.

Elevation of well: 47 feet above sea level

Hydrologic Information

No information is available for this well. The following information is given for a nearby well which is just above river level at an elevation of 14 feet and owned by I. T. Hardison of Jamesville, North Carolina.

Diameter of well: 2 inches

Depth of well: 95 feet

Cased to: 95 feet

Finish: open end

Static (nonpumping) water level: 21 feet above sea level, which is 7 feet above land surface (1954)

Yield: 12 gallons a minute (flow) 1954

Log of Well

Depth
(feet)

Post-Miocene—surficial sands and clays

0-20 Sand and clay, gray; 75 percent coarse to fine-grained subrounded to angular poorly-sorted quartz sand. 25 percent gray micaceous clay matrix, unconsolidated.

20-30 Sand and clay, gray; Same as 0-20-foot interval. No microfossils.

30-40 Sand, tan to gray; 85 percent coarse to medium-grained subrounded to subangular quartz sand. 15 percent tan to gray clay matrix, unconsolidated. Limonitic staining of quartz grains prominent.

Upper Miocene—Yorktown formation

40-50 Marl, gray; 40 percent medium to fine-grained subangular to angular quartz sand. 25 percent fresh broken shell fragments. 30 percent blue-gray clay matrix, unconsolidated. 5 percent dark-green medium-grained glauconite. Ostracoda and Foraminifera common.

50-75 Marl, gray; Same as 40-50-foot interval. Ostracoda and Foraminifera common.

75-95 Sand, light-gray; 80 percent medium to very fine-grained subangular to angular quartz sand. 20 percent blue-gray clay ma-

trix, unconsolidated. Broken shell fragments prominent. Trace of dark-green glauconite and black phosphate grains. Ostracoda and Foraminifera very rare.

95-120 Sand, light-gray; Same as 75-95-foot interval. Ostracoda and Foraminifera very rare.

Ostracoda from the 40-95-foot intervals include:

Puriana rugipunctata (Ulrich and Bassler)
Actinocythereis exanthemata (Ulrich and Bassler)
Loxocochoa purisubrhomboidea Edwards
Cushmanidea ashermani (Ulrich and Bassler)

Middle Miocene(?)—unnamed units

120-135 Phosphatic sand, brown; 55 percent fine to medium-grained subangular water-polished quartz sand. 25 percent brown collophane spherules and shards. 20 percent gray to brown silt and clay matrix, unconsolidated. Broken shell fragments prominent. No microfossils.

Middle Eocene—lower part of Castle Hayne limestone

135-145 Shell limestone, light-gray; 10 percent medium to fine-grained subangular quartz sand. 55 percent broken shell fragments. 30 percent calcareous matrix, well consolidated and very hard. 5 percent dark-green fine-grained glauconite. No microfossils.

145-160 Shell limestone, light-gray; Same as 135-145-foot interval. No microfossils.

Remarks: The intervals designated as middle Miocene(?) and the lower part of the Castle Hayne limestone are correlated on the basis of lithology and stratigraphic position. On the basis of evidence from nearby wells and auger holes it is suggested that the Yorktown-middle Miocene contact in this area lies somewhat higher than is shown in this well. Both the middle Miocene and Castle Hayne have not been recognized north of Jamesville, North Carolina. Both units thicken towards the southeast and are very extensive in Beaufort County.

New Hanover County

Number 1

Location: Stratigraphic test hole at the town of Wrightsville Beach, North Carolina.

Owner: Town of Wrightsville Beach

Date drilled: 1953

Driller: Layne Atlantic Co.

Elevation of well: 5 feet above sea level

Hydrologic Information

No single well furnishes hydrologic information which could be considered as average for the area in and around Wrightsville Beach.

Log of Test Hole

Depth
(feet)

Post-Miocene—beach gravels and marls

0-10 Beach gravel, tan; 55 percent fine to medium rounded gravel; 45 percent broken angular to rounded shell fragments. No discernable matrix.

10-23 Beach gravel, tan; Same as 0-10-foot interval.

23-35 Beach gravel, tan; 40 percent fine to medium rounded to subrounded gravel. 60 percent broken angular to subrounded shell fragments. No discernable matrix.

35-43 Marl, dark-gray; 20 percent coarse to fine-grained subrounded to subangular quartz sand. 55 percent coarse broken abraded shell fragments. 25 percent gray clay and silt matrix, unconsolidated. No Ostracoda, Foraminifera rare.

43-55 Marl, dark-gray; 30 percent fine to very fine-grained angular to subangular quartz sand. 20 percent chalky shell fragments. 50 percent gray clay and silt matrix, indurated and loosely consolidated. No Ostracoda, Foraminifera rare.

55-69 Marl, dark-gray; Same as 43-55-foot interval with slight increase in percentage of quartz sand. No Ostracoda, Foraminifera rare.

Upper(?) Eocene—upper part of Castle Hayne limestone

69-81 Shell limestone, gray; 10 percent fine-grained angular quartz sand. 70 percent broken shell fragments, coral forms predominant. 20 percent calcareous matrix, indurated and moderately hard with partial recrystallization of the shell fragments. Ostracoda and Foraminifera rare.

81-85 Shell limestone, gray; Same as 69-81-foot interval. Ostracoda rare, Foraminifera common.

- 86-94 Shell limestone, gray; Same as 69-81-foot interval. Ostracoda and Foraminifera common.
- 94-107 Shell limestone, gray; Same as 69-81-foot interval. Ostracoda and Foraminifera common.
- 107-118 Shell limestone, light-gray; 15 percent medium to fine-grained subangular quartz sand. 50 percent broken recrystallized shell fragments. 35 percent calcareous matrix, indurated. Dark-green weathered glauconite prominent. Ostracoda and Foraminifera common.
- Ostracoda occurring in the 69-107-foot intervals include:
Cytherella sp. B.
Cytherelloidea danvillensis Howe var.
Trachyleberis sps. A, B, and C.
Cytheretta alexandri Howe and Chambers
- Upper Cretaceous—Peedee formation
- 118-122 Calcareous sand and clay, dark-gray; 55 percent fine to very fine-grained angular quartz sand. 35 percent calcareous clay matrix, indurated and moderately hard. 10 percent fine broken limestone fragments. Dark-green fine to medium-grained glauconite prominent. Ostracoda and Foraminifera rare.
- 122-127 Calcareous sand and clay, dark-gray; Same as 118-122-foot interval but slightly more consolidated. Ostracoda and Foraminifera very rare.
- 127-141 Sand, dark-gray; 85 percent fine to medium-grained angular to subangular quartz sand. 15 percent gray calcareous clay matrix, unconsolidated. Trace of dark-green fine-grained glauconite. Fine broken shell fragments prominent. Ostracoda and Foraminifera common.
- 141-160 Sand and clay, dark-gray; 65 percent very fine to fine-grained angular quartz sand. 35 percent gray silt and clay matrix, unconsolidated. Dark-green fine-grained glauconite and broken shell fragments common. Ostracoda and Foraminifera rare.
- 160-166 Calcareous sand, gray; 65 percent coarse to medium-grained subrounded to subangular quartz sand. 25 percent calcareous clay matrix, indurated and well consolidated. 10 percent broken shell fragments. Trace of dark-green medium-grained glauconite. Ostracoda and Foraminifera rare.
- 166-177 Sand and shell, gray; 45 percent coarse to medium-grained subrounded to subangular quartz sand. 40 percent coarse broken shell fragments. 15 percent calcareous clay matrix, indurated and very compact. Ostracoda and Foraminifera rare.
- 177-187 Calcareous sand, gray; Same as 160-166-foot interval. Ostracoda and Foraminifera common.
- 187-197 Calcareous sand, gray; Same as 160-166-foot interval with a slight increase in shell content. Ostracoda and Foraminifera common.
- 197-207 Sand, gray; 80 percent fine to very fine-grained angular quartz sand. 20 percent gray micaceous clay matrix, unconsolidated. Trace of fine-grained glauconite and phosphate. Broken shell fragments prominent. Ostracoda and Foraminifera common.
- 207-217 Sand, gray; Same as 197-207-foot interval. Ostracoda and Foraminifera common.
- 217-228 Sand, gray; Same as 197-207-foot interval. Ostracoda and Foraminifera common.
- 228-238 Sand, gray; Same as 197-207-foot interval. Ostracoda and Foraminifera common.
- 238-248 Sand, gray; Same as 197-207-foot interval. Ostracoda common, Foraminifera rare.
- 248-257 Sand, gray; Same as 197-207-foot interval. Ostracoda and Foraminifera common.
- 257-280 Sand, gray; Same as 197-207-foot interval. Ostracoda and Foraminifera rare.
- 289-310 Sand and clay, dark-gray; 60 percent fine to very fine-grained angular quartz sand. 40 percent gray clay matrix, unconsolidated. Dark-green glauconite prominent. Trace of black phosphate pebbles and broken shell fragments. Ostracoda and Foraminifera rare.
- 310-343 Sand and clay, dark-gray; Same as 289-310-foot interval. Ostracoda and Foraminifera rare.
- 343-351 Sand, gray; 85 percent coarse to medium-grained subrounded quartz sand. 15 percent gray clay matrix, unconsolidated. Dark-green medium-grained glauconite prominent. Trace of broken shell fragments and phosphate pebbles. Ostracoda and Foraminifera rare.
- 351-361 Sand, gray; Same as 343-351-foot interval with increase in glauconite. Ostracoda and Foraminifera rare.
- 361-371 Sand, gray; Same as 343-351-foot interval with glauconite increasing to 5 percent. Ostracoda and Foraminifera very rare.

- 371-380 Sand, gray; Same as 343-351-foot interval but with sand predominantly medium-grained. Ostracoda and Foraminifera very rare.
- 380-392 Sand, gray; Same as 371-380-foot interval. Ostracoda and Foraminifera very rare.
- 392-404 Sand, gray; Same as 371-380-foot interval. Ostracoda and Foraminifera very rare.
- 404-412 Sand and clay, dark-gray; 60 percent fine-grained angular quartz sand. 40 percent gray micaceous clay matrix, unconsolidated. Dark-green fine-grained glauconite prominent. Trace of fine broken shell fragments and phosphate pebbles. Ostracoda and Foraminifera very rare.
- Ostracoda occurring in the 118-412-foot intervals include:
Cytheridea (*Haplocytheridea*) *ulrichi* (Berry)
Cytheridea (*Haplocytheridea*) *monmouthensis* Berry
Cytheridea (*Haplocytheridea*) *councilli* Brown
Eucytherura curta (Jennings)
Cytheropteron (*Cytheropteron*) *peuderensis* Brown
Trachyleberis pidgeoni (Berry)

New Hanover County

Number 2

Location: Becker Building Supply Co., U. S. Route 17, 1 mile east of Wilmington.

Owner: Mr. Becker

Date drilled: 1953

Driller: Blake Well Co.

Elevation of well: 40 feet above sea level

Hydrologic Information

Diameter of well: 4 inches

Depth of well: 150 feet

Cased to: 105 feet

Static (nonpumping) water level: Unknown

Yield: 40 gallons a minute

Finish: open end

Log of Well

Depth
(feet)

Post-Miocene—surficial sand

- 0-20 Sand, pink; 80 percent medium to fine-grained subangular quartz sand. 20 percent pink clay matrix, unconsolidated.
- 20-45 Clay and sand, light-gray; 40 percent very fine to medium-grained angular to subangular poorly-sorted quartz sand. 60 percent light-gray clay matrix, unconsolidated but very compact. Trace of fine-grained mica flakes.

Upper(?) Eocene—upper part of Castle Hayne limestone

- 45-55 Shell limestone, white; 15 percent medium to fine-grained subangular quartz sand. 60 percent coarse broken shell and limestone fragments. 25 percent soft calcareous matrix, loosely consolidated.
- 55-65 Shell limestone, white; Same as 45-55-foot interval, but well indurated and partially recrystallized. Trace of dark-green glauconite and black phosphate grains. Ostracoda rare, Foraminifera common.
- 65-80 Shell limestone; Same as 55-65-foot interval. Ostracoda very rare, Foraminifera rare.
- Ostracoda from the 45-65-foot interval include:
Cytherelloidea sp. A.
Bairdia sp. B.
Cytherura sp. B.
Trachyleberis sps. A. and B.
Loxaconcha sp. A.
Cytheretta alexandri Howe and Chambers

Upper Cretaceous—Peedee formation

- 80-100 Sand and clay, gray; 70 percent fine to very fine-grained angular quartz sand. 30 percent gray micaceous clay matrix, unconsolidated. Trace of chalky broken shell fragments. Ostracoda and Foraminifera very rare.
- Ostracoda occurring in the 80-100-foot interval are:
Cytheridea (*Haplocytheridea*) *sabaformis* (Berry)
Eucytherura curta (Jennings)
Orthonotacythere hannai (Isrnel'sky)

New Hanover County

Number 3

Location: Wilmington, North Carolina, 205 Floral Parkway.
 Owner: Mr. Yopp
 Date drilled: 1953
 Driller: Blake Well Co.
 Elevation of well: 25 feet above sea level

Hydrologic Information

Diameter of well: 6 inches to 4 inches
 Depth of well: 135 feet
 Cased to: 100 feet
 Finish: open end
 Static (nonpumping) water level: 2 feet below land surface (1955)
 Yield: Unknown

Log of Well

Depth (feet)	Log of Well
	<i>Post-Miocene—surficial sand</i>
0-9	No sample.
9-21	Sand, tan; 85 percent fine-grained angular well-sorted quartz sand. 15 percent tan clay matrix, unconsolidated. Trace of fine-grained ilmenite and coarse mica flakes. No microfossils.
21-25	Sand, tan; Same as 9-21-foot interval. No microfossils.
	<i>Upper(?) Eocene—upper part of Castle Hayne limestone</i>
25-45	Calcareous sand, white; 60 percent fine-grained angular water-polished quartz sand. 30 percent white shell and limestone fragments. 10 percent calcareous matrix, loosely consolidated. Trace of medium-grained glauconite and phosphate. Ostracoda common, Foraminifera abundant.
45-55	Shell limestone, gray; 15 percent fine to medium-grained angular to subangular quartz sand. 50 percent coarse broken shell and limestone fragments. 35 percent calcareous matrix, loosely consolidated. Ostracoda and Foraminifera rare. Ostracoda occurring in the 25-45-foot intervals include: <i>Bairdia</i> sp. A. <i>Trachyleberis montgomeryensis</i> (Howe and Chambers) <i>Trachyleberis</i> sps. A. and B. <i>Loxocochlea creoleensis</i> Howe and Chambers <i>Cytheretta alexanderi</i> Howe and Chambers <i>Monoceratina alexanderi</i> Howe and Chambers
	<i>Upper Cretaceous—Peedee formation</i>
55-75	Sand and clay, dark-gray; 70 percent fine to very fine-grained angular quartz sand. 30 percent dark-gray micaceous clay matrix, unconsolidated but compact. Trace of chalky shell fragments. No Ostracoda, Foraminifera rare.
75-80	Sand, light-gray; 75 percent coarse to medium-grained subangular to subrounded quartz sand. 25 percent gray calcareous matrix, unconsolidated. Coarse to fine-grained phosphate spherules and shards prominent. Trace of coarse broken shell fragments. Ostracoda and Foraminifera rare.
80-90	Sand and clay, dark-gray; 75 percent fine to medium-grained angular to subangular quartz sand. 25 percent gray micaceous clay matrix, unconsolidated but compact. Medium-grained phosphate spherules and shards prominent. Trace of white chalky shell fragments. Ostracoda rare, Foraminifera common.
90-100	Clay and sand, gray; 35 percent very fine to fine-grained angular quartz sand. 65 percent gray micaceous clay and silt matrix, unconsolidated but very compact. Trace of white chalky shell fragments and medium-grained phosphate. Ostracoda rare, Foraminifera common.
100-115	Clay and sand, gray; Same as 90-100-foot interval. Ostracoda rare, Foraminifera common.
115-125	Sand, gray; 80 percent coarse to fine-grained subrounded to subangular quartz sand. 15 percent gray calcareous clay matrix, indurated and moderately consolidated. 5 percent dark-green medium-grained glauconite. Trace of phosphate pebbles and shell fragments. Ostracoda rare and Foraminifera common.
125-135	Sand, gray; Same as 115-125-foot interval. Ostracoda and Foraminifera common. Ostracoda occurring in the 55-125-foot intervals include: <i>Cytheridea (Haplocytheridea) ulrichi</i> (Berry) <i>Eucytherura curta</i> (Jennings) <i>Brachycythere raleighensis</i> Brown <i>Trachyleberis pidgeoni</i> (Berry)

New Hanover County

Number 4

Location: Clarendon Waterworks Company well in Hilton Park, Wilmington, North Carolina.
 Owner: City of Wilmington
 Date drilled: 1899
 Driller: Unknown
 Elevation of well: 9 feet above sea level

Hydrologic Information

Depth of well: 1,330 feet. Well abandoned because of excessive chloride.

Log of Well

Depth (feet)	Log of Well
	<i>Post-Cretaceous—surficial sands</i>
0-10	Sand, dark-brown; 85 percent medium to fine-grained subangular to angular quartz sand. 15 percent brown silt and clay matrix, unconsolidated. Trace of dark-green glauconite. No Ostracoda, Foraminifera very rare.
	<i>Upper Cretaceous—Peedee formation</i>
10-20	Sand and clay, yellow to brown; 65 percent fine to very fine-grained angular quartz sand. 35 percent yellow-brown clay and silt matrix, unconsolidated but compact. Trace of fine mica flakes and dark-green glauconite. Limonitic staining of quartz grains prominent. No microfossils.
20-30	Sand, brown; 85 percent medium-grained subangular quartz sand. 15 percent brown silt and clay matrix, unconsolidated. Small red hematite aggregates prominent. Trace of fine mica flakes and dark-green glauconite. Hematite staining on quartz grains prominent. Ostracoda very rare, Foraminifera rare.
30-40	Calcareous sand, light-gray; 75 percent medium to fine-grained angular quartz sand. 25 percent gray calcareous silt matrix, indurated and well consolidated. Trace of light-green glauconite and broken shell fragments. Ostracoda and Foraminifera rare.
40-50	Sand, light-gray; 85 percent medium-grained angular to subangular quartz sand. 15 percent calcareous clay matrix, unconsolidated. Trace of fine-grained glauconite phosphate and broken shell fragments. Ostracoda and Foraminifera common.
50-60	Sand, light-gray; Same as 40-50-foot interval. Ostracoda and Foraminifera common.
60-70	Calcareous sand, gray; 65 percent medium to very fine-grained angular quartz sand. 35 percent partially recrystallized, calcareous clay matrix, indurated and well consolidated. Ostracoda and Foraminifera rare.
70-80	Sand, gray; 85 percent medium-grained subangular well-sorted quartz sand. 15 percent gray calcareous clay matrix, unconsolidated. Dark-green glauconite prominent. Trace of fine mica flakes, black phosphate grains and broken shell fragments. Ostracoda and Foraminifera common.
80-140	Sand and clay, dark-gray; 75 percent fine to very fine-grained angular quartz sand. 25 percent dark-gray micaceous clay matrix, unconsolidated but compact. Trace of dark-green glauconite black phosphate pebbles and broken shell fragments. Several thin indurated layers occur below 100 feet. Ostracoda and Foraminifera abundant.
140-200	Sand and clay, black; 60 percent very fine to fine-grained angular quartz sand. 40 percent black micaceous clay matrix, unconsolidated but very compact. Trace of dark-green glauconite and chalky shell fragments. Ostracoda and Foraminifera abundant.
200-210	Sand, light-gray; 80 percent medium to very fine-grained subangular to angular quartz sand. 20 percent gray micaceous clay matrix, unconsolidated. Trace of light-green glauconite and black phosphate pebbles. Ostracoda and Foraminifera abundant.
210-280	Sand and silt, black; 65 percent fine to very fine-grained angular quartz sand. 35 percent black micaceous silt and clay matrix, unconsolidated but very compact. Trace of light-green glauconite black phosphate pebbles and white chalky shell fragments. Ostracoda and Foraminifera common.
280-400	Sand, gray; 80 percent medium to fine-grained subrounded to angular quartz sand. 20 percent gray calcareous and micaceous clay matrix, unconsolidated to indurated in thin layers. Black lignitized wood fragments and broken shell fragments prominent. Trace of glauconite and acicular gypsum. Ostracoda and Foraminifera rare.
400-400	Sand and clay, dark-gray; 70 percent medium to fine-grained

subangular to angular quartz sand, 30 percent dark-gray micaceous clay and silt matrix, unconsolidated. Shell fragments and black lignitized wood fragments prominent. Trace of light-green glauconite. Ostracoda and Foraminifera common.

490-670 Sand, gray; 85 percent fine to medium-grained angular to subangular quartz sand. 15 percent gray micaceous clay matrix, unconsolidated. Broken shell fragments prominent. Trace of black lignitized wood fragments marcasite aggregates and glauconite Ostracoda and Foraminifera rare.

570-595 Glauconitic sand, "salt and pepper"; 55 percent fine to medium-grained subangular quartz sand, 25 percent dark-green fine-grained glauconite. 20 percent gray micaceous clay matrix, unconsolidated but compact. Small aggregates of fine-grained red sandstone prominent. Trace of broken shell fragments. Ostracoda very rare, no Foraminifera.

595-630 Sand and clay, dark-gray; 65 percent fine to very fine-grained angular quartz sand, 30 percent dark-gray micaceous clay and silt matrix, unconsolidated but very compact. 5 percent light-green fine-grained glauconite. Small aggregates of fine-grained red sandstone prominent. Trace of black, lignitized wood fragments and broken shell fragments. Ostracoda and Foraminifera very rare.

630-670 Glauconitic sand, "salt and pepper"; 45 percent fine-grained angular quartz sand, 25 percent dark-green fine-grained glauconite. 25 percent gray micaceous clay matrix, unconsolidated but compact. 5 percent brown phosphate spherules and shards. Small aggregates of fine-grained red sandstone prominent. Trace of broken shell fragments. Ostracoda and Foraminifera rare.

Ostracoda from the 20-360-foot intervals include:
Cytheridea (Haplocytheridea) ulrichi (Berry)
Cytheridea (Haplocytheridea) fabaformis (Berry)
Eucytherura curta (Jennings)
Cytheropteron (Eocytheropteron) strauillia Brown
Brachyocythere rhomboidalis (Berry)
Brachyocythere raleighensis Brown
Trachyleberis communis (Israel'sky)
Velarocythere scuffeltonensis Brown
Orthonotacythere hannai (Israel'sky)

670-840 No sample.

Upper Cretaceous—Black Creek formation

840-900 Clay and sand, black; 30 percent very fine to fine-grained angular quartz sand, 55 percent black micaceous clay matrix, unconsolidated but very compact. 10 percent shell and shell fragments. 5 percent black lignitized wood fragments. Small aggregates of fine-grained red sandstone prominent. Trace of acicular gypsum and marcasite aggregates. Ostracoda and Foraminifera abundant.

Ostracoda from the 840-900-foot interval include:
Cytheropteron (Eocytheropteron) striatum Brown
Brachyocythere nausiformis Swain
Brachyocythere sphenoides (Reuss)
Brachyocythere ledaforma (Israel'sky)
Trachyleberis gapensis (Alexander)

900-1880 No sample.

Remarks: Samples from this well are available at 100-foot intervals. The present log reflects only the major lithologic breaks because of space limitations.

A log of this well, with fossil determinations by Dr. T. W. Stanton, was published in the North Carolina Geological and Economic Survey, vol. 3, pt. 1, p. 163-166. The Pee Dee-Black Creek contact was placed at 720 feet and material equivalent to the Black Creek formation, as presently classified, extended to 1,109 feet where granite was encountered.

The original samples from this well were deposited with the North Carolina State Museum. Unfortunately, in 1954, the museum moved to a new location and the samples between 670-840-feet and 900-1065-feet were temporarily misplaced or lost. A description of the remaining samples is given here because the volume containing the original log has been out of print for some time.

New Hanover County

Number 5

Location: Moffit Village of the Wilmington Housing Authority.
 Owner: Wilmington Housing Authority
 Date drilled: 1942
 Driller: Heater Well Co.
 Elevation of well: 23 feet above sea level

Hydrologic Information

Diameter of well: 10 inches

Depth of well: 175 feet

Cased to: 175 feet

Finish: slotted casing

Stable (nonpumping) water level: 9 feet below land surface (1942)

Yield: Tested at 140 gallons a minute with a 36.6-foot drawdown

Log of Well

Depth

(feet)

0-10 No sample.

Post-Miocene—surficial sands

10-15 Sand, white; 90 percent fine-grained subangular to subrounded quartz sand. 10 percent tan clay matrix, unconsolidated. Limonitic staining of quartz grains prominent. Quartz grains are predominantly frosted and etched. No microfossils.

15-21 Sand, white; Same as 10-15-foot interval. No microfossils.

21-30 Sand, white; 90 percent fine to coarse-grained subangular to rounded poorly-sorted quartz sand. 10 percent tan clay matrix, unconsolidated. Limonitic staining of quartz grains prominent. No microfossils.

39-45 Sand, white; Same as 21-39-foot interval with slight increase in percentage of coarse sand. No microfossils.

45-55 Sand, white; Same as 39-45-foot interval.

Upper(?) Eocene—upper part of Castle Hayne limestone

55-61 Sand, white; 75 percent coarse to medium-grained subrounded quartz sand. 15 percent tan silt and clay matrix, unconsolidated. 10 percent broken and abraded shell and limestone fragments. No microfossils.

61-70 Sand and clay, gray; 60 percent medium to fine-grained subrounded to subangular quartz sand. 30 percent gray clay and silt matrix, unconsolidated but compact. 10 percent shell and limestone fragments. No microfossils.

Upper Cretaceous—Pee Dee formation

70-73 Sandy limestone, light-gray; 25 percent medium-grained subrounded quartz sand. 65 percent gray limestone matrix, very hard. 10 percent dark-green medium-grained glauconite. Ostracoda and Foraminifera rare, very poorly preserved.

73-87 Sand and clay, gray; 75 percent fine-grained subangular quartz sand. 25 percent silt and clay matrix, indurated and hard. Ostracoda rare, Foraminifera very rare.

87-90 Sand and clay, gray; Same as 73- to 87-foot interval. Ostracoda and Foraminifera rare.

90-120 Glauconitic sand, "salt and pepper"; 55 percent fine-grained subangular quartz sand. 30 percent fine-grained dark-green glauconite. 15 percent gray silt and clay matrix, unconsolidated. Ostracoda rare, Foraminifera common.

120-130 Sand and clay, gray; 70 percent fine-grained angular quartz sand. 25 percent calcareous clay matrix, hard and well consolidated. 5 percent dark-green fine-grained glauconite. Ostracoda and Foraminifera rare.

130-140 Sand and clay, gray; Same as 120-130-foot interval. Ostracoda rare, Foraminifera common.

165-169 Sand, gray; 85 percent fine to very fine-grained angular quartz sand. 15 percent gray silt and clay matrix, indurated and loosely consolidated. Ostracoda and Foraminifera common.

169-175 Sand, gray; 80 percent fine-grained angular quartz sand. 20 percent gray silt and clay matrix, indurated and loosely consolidated. Ostracoda and Foraminifera common.

Ostracoda from 73-175-feet include:
Cytheridea (Haplocytheridea) fabaformis (Berry)
Cytheridea (Haplocytheridea) ulrichi Berry
Eucytherura curta (Jennings)
Brachyocythere rhomboidalis (Berry)
Trachyleberis communis (Israel'sky)

Remarks: The first Pee Dee Ostracoda occur in the 73- to 87-foot interval. The intervals between 55- and 73-feet are placed in the Castle Hayne limestone on the basis of lithology. No microfossil evidence for the Castle Hayne limestone was found in the intervals examined.

New Hanover County

Number 6

Location: Well number 3 at Bluethenthal Bomber Base.
 Owner: U. S. Army
 Date drilled: 1942
 Driller: Wilmington Pump and Well Co.
 Elevation of well: 25 feet above sea level

Hydrologic Information

Diameter of well: 8 inches
 Depth of well: 102 feet
 Cased to: 96 feet
 Finish: open end
 Static (nonpumping) water level: 8 feet below land surface (1942)
 Yield: Tested at 340 gallons a minute with a 9-foot drawdown (1942)

Log of Well

Depth (feet)	Description
0-10	No sample.
<i>Post-Miocene</i> —surficial sands and clays	
10-20	Clay and sand, tan; 30 percent fine-grained angular quartz sand. 70 percent tan clay matrix, unconsolidated. Limonitic staining of quartz grains prominent. No microfossils.
20-40	Sand and clay, tan; 75 percent medium to fine-grained sub- rounded to subangular quartz sand. 25 percent tan clay matrix, unconsolidated. Limonitic staining of quartz grains predominant.
<i>Upper Cretaceous</i> —Peedee formation	
40-50	Sand and clay, dark-gray; 65 percent medium to fine-grained subangular to angular quartz sand. 35 percent gray clay matrix, unconsolidated. Trace of dark-green glauconite. Ostracoda and Foraminifera very rare.
50-58	Clay, gray; 15 percent fine to very fine-grained angular quartz sand. 85 percent gray clay matrix, unconsolidated but very compact. Ostracoda and Foraminifera very rare.
58-70	Sand and clay, gray; 60 percent fine-grained subangular to angular quartz sand. 40 percent gray clay matrix, unconsolidated but compact. No Ostracoda, Foraminifera very rare.
70-80	Sand and clay, gray; Same as 58-70-foot interval. Ostracoda and Foraminifera rare.
Ostracoda in the 40- to 80-foot intervals include: <i>Cytheridea (Haplocytheridea) plummeri</i> Alexander <i>Encytherura curta</i> (Jennings) <i>Brachyocythere</i> cf. <i>B. rhomboidalis</i> (Berry) <i>Trachyleberis communis</i> (Israelsky)	
80-90	Calcareous sand and clay, light-gray; 65 percent fine to medium-grained subangular quartz sand. 35 percent calcareous clay matrix, indurated and hard. Trace of light-green glauconite. Ostracoda and Foraminifera very rare.
90-96	Calcareous sand and clay, light-gray; Same as 80-90-foot interval. Ostracoda and Foraminifera very rare.
96-102	Calcareous sand and clay, light-gray; Same as 80-90-foot interval. No Ostracoda, Foraminifera very rare.
102	Calcareous sand and clay, light-gray; Same as 80-90-foot interval. Ostracoda and Foraminifera very rare.

Remarks: The 40-50-foot interval contains several species of Eocene Ostracoda in addition to Late Cretaceous species. No lithologic or faunal evidence for the Castle Hayne limestone was encountered in samples above 40-feet. Presumably a thin zone of the Castle Hayne limestone is present at a depth of about 40-feet and the sampling was not fine enough to recover a representative sample.

Sample intervals below 80-feet contained only poorly preserved, recrystallized microfossils. No Ostracoda were identified from samples below 70-feet and the interval between 80-102-feet is correlated with the Peedee formation on the basis of stratigraphic position.

Onslow County

Number 1

Location: At Sears Landing on Topsail Beach, 2 miles east of Surf City.
 Owner: U. S. Army (abandoned)
 Date drilled: 1948
 Driller: Blake Well Co.
 Elevation of well: 5 feet above sea level

Hydrologic Information

Diameter of well: 8 inches to 4½ inches
 Depth of well: 320 feet
 Cased to: 320 feet
 Finish: Screen
 Static (nonpumping) water level: 3 feet above land surface (1948)
 Yield: Flows at 4.5 gallons a minute (1948)

Log of Well

Depth (feet)	Description
0-10	No sample.
<i>Post-Miocene</i> —beach sands and shell deposits	
10-20	Sand and shell, tan; 60 percent coarse to fine-grained subrounded to subangular poorly-sorted quartz sand. 35 percent coarse broken abraded shell fragments. 5 percent tan clay and silt matrix, unconsolidated. Frosted and pitted surfaces on quartz grains predominant. No Ostracoda, Foraminifera very rare.
20-30	Sand and shell, tan; Same as 10-20-foot interval with addition of 5 percent well-rounded coarse gravel. No Ostracoda, Foraminifera rare.
30-40	Sand, tan; 75 percent coarse to fine-grained rounded to subangular quartz sand. 15 percent coarse broken shell fragments. 10 percent tan silt and clay matrix, unconsolidated. No Ostracoda, Foraminifera rare.
<i>Upper(?) Eocene</i> —upper part of Castle Hayne limestone	
40-50	Calcareous sand, light-gray; 75 percent fine to very fine-grained angular water-polished quartz sand. 20 percent broken cream-colored shell and limestone fragments. 5 percent calcareous clay matrix, loosely consolidated. Very fine-grained black phosphate prominent. Ostracoda and Foraminifera common.
50-60	Calcareous sand, light-gray; Same as 40-50-foot interval with increase in calcareous clay matrix. Ostracoda and Foraminifera rare.
60-70	Calcareous sand, light-gray; Same as 50-60-foot interval. Ostracoda and Foraminifera rare.
70-80	Calcareous sand, light-gray; Same as 50-60-foot interval. Ostracoda and Foraminifera rare.
80-100	Calcareous sand, light-gray; Same as 50-60-foot interval. Ostracoda and Foraminifera rare.
100-110	Calcareous sand, light-gray; Same as 50-60-foot interval. Ostracoda and Foraminifera common.
110-130	Calcareous sand, light-gray; Same as 50-60-foot interval. Ostracoda and Foraminifera common.
130-150	Dolomitic limestone, light-gray; 10 percent fine to medium-grained angular to subangular quartz sand. 90 percent dolomitic shell limestone, well consolidated and very hard. Ostracoda and Foraminifera very rare.
150-160	Dolomitic limestone, light-gray; Same as 130-150-foot interval but not as hard; chalky texture. Ostracoda and Foraminifera very rare.
160-170	Dolomitic limestone, light-gray; Same as 130-150-foot interval, very hard. Ostracoda and Foraminifera very rare.
170-187	Dolomitic limestone, light-gray; Same as 130-150-foot interval, chalky texture and slight increase in quartz sand. Ostracoda and Foraminifera very rare.
187-200	Dolomitic shell limestone, light-gray; 15 percent fine-grained angular quartz sand. 55 percent coarse dolomitized shells and shell fragments. 30 percent dolomitic limestone matrix, well consolidated and very hard but porous. Ostracoda and Foraminifera common.
Ostracoda in samples from 40-187-feet include: <i>Trachyleberis montgomeryensis</i> (Howe and Chambers) <i>Trachyleberis broussardi</i> (Howe and Chambers) <i>Loxococoncha jacksonensis</i> Howe and Chambers <i>Loxococoncha creolensis</i> Howe and Chambers <i>Monoceratina alexandri</i> Howe and Chambers	
<i>Lower Eocene</i> —unnamed unit	
200-210	Calcareous sand, gray; 65 percent fine-grained subangular quartz sand. 30 percent calcareous clay matrix, loosely consolidated. 5 percent broken shell and limestone fragments. Ostracoda very rare, Foraminifera common.
210-211	Calcareous sand, gray; Same as 200-210-foot interval. Ostracoda very rare, Foraminifera common.
211	Calcareous sand, white; Same as 200-210-foot interval, but unconsolidated, matrix has a chalky texture. Ostracoda rare, Foraminifera abundant. <i>Cytheridea (Clithrocytheridea) virginica</i> (Schmidt) <i>Brachyocythere marylandica</i> (Ulrich) <i>Actinocythereis hilgardi</i> (Howe and Garrett)

Remarks: The interval designated as lower Eocene contains very few Ostracoda, but *Brachyocythere marylandica* (Ulrich) is considered diagnostic by the writer.

Onslow County

Number 2

Location: On Bogue Sound, 1 mile south of N. C. Route 24 and east of Swansboro, North Carolina.

Owner: C. P. Maness

Date drilled: 1952

Driller: Blake Well Co.

Elevation of well: 20 feet above sea level

Hydrologic Information

Diameter of well: 2 inches

Depth of well: 100 feet

Cased to: 95 feet

Finish: open end

Static (nonpumping) water level: 18 feet below land surface (1955)

Yield: Unknown

Log of Well

Depth (feet)	Description
0-10	No sample.
	<i>Post-Miocene</i> —surficial sand
10-20	Sand, light-gray; 80 percent fine to very fine-grained angular quartz sand. 20 percent gray silt and clay matrix, unconsolidated. Trace of very fine-grained ilmenite. Limonitic staining of quartz grains prominent. No microfossils.
	<i>Upper Miocene</i> —Yorktown formation
20-30	Marl, dark-gray; 35 percent coarse to medium-grained subrounded to subangular quartz sand. 25 percent coarse to fine broken abraded shell fragments. 40 percent gray clay matrix, unconsolidated. Ostracoda and Foraminifera common.
30-40	Marl, dark-gray; Same as 20-30-foot interval with slight decrease in sand content. Ostracoda and Foraminifera common.
50-60	Marl, dark-gray; Same as 20-30-foot interval. Ostracoda and Foraminifera common.
60-70	Marl, dark-gray; Same as 20-30-foot interval. Ostracoda and Foraminifera abundant.
70-80	Marl, light-gray; 15 percent medium to fine-grained subangular to angular quartz sand. 65 percent coarse broken shell fragments. 20 percent gray clay matrix, unconsolidated. Ostracoda and Foraminifera common. Ostracoda from the 20-80-foot intervals include: <i>Cytherura elongata</i> Edwards <i>Puriana rugipunctata</i> (Ulrich and Bassler) <i>Actinocythereis exanthemata</i> (Ulrich and Bassler) <i>Cytheretta reticulata</i> Edwards <i>Cushmanidea ashermani</i> (Ulrich and Bassler)
	<i>Upper(?) Eocene</i> —upper part of Castle Hayne limestone
80-90	Sandy limestone, gray; 40 percent fine to medium-grained subangular quartz sand. 60 percent gray limestone matrix, hard and well consolidated. Small phosphate pebbles prominent. Ostracoda and Foraminifera common.
90-100	Sandy limestone, gray; Same as 80-90-foot interval. Ostracoda and Foraminifera common. Ostracoda from the 80-90-foot intervals include: <i>Cytheridea (Clithrocytheridea) caldwelensis</i> Howe and Chambers <i>Brachycythere watervalleyensis</i> Howe and Chambers <i>Trachyleberis</i> sp. B. and C. <i>Loxocoelha jacksonensis</i> Howe and Chambers <i>Monoceratina alexanderi</i> Howe and Chambers

Onslow County

Number 3

Location: Jacksonville, North Carolina in Camp Lejeune just south of N. C. Route 24 at bridge crossing over Northeast Creek.

Owner: Rural Electrification Authority

Date drilled: 1941

Driller: C. W. Laumon Co.

Elevation of well: 22 feet above sea level

Hydrologic Information

Diameter of well: 8 inches

Depth of well: 588 feet

Cased to: 253 feet

Finish: screens

Static (nonpumping) water level: 7 feet below land surface (1941)

Yield: Unknown

Log of Well

Depth (feet)	Description
0-58	No sample.
	<i>Post-Miocene</i> (7) surficial sand
58-73	Sand, white; 85 percent fine-grained angular quartz sand. 15 percent white clay matrix, unconsolidated. No microfossils.
	<i>Upper(?) Eocene</i> —upper part of Castle Hayne limestone
73-79	Sandy, shell limestone, white; 35 percent medium to fine-grained subrounded to subangular quartz sand. 25 percent broken partially-recrystallized shell fragments. 40 percent white calcareous matrix, well consolidated and hard. Ostracoda and Foraminifera very rare.
70-88	Calcareous sand, and clay, light-gray; 60 percent medium to fine-grained subrounded to subangular quartz sand. 35 percent calcareous clay matrix, moderately consolidated. 5 percent dark-green fine-grained glauconite. Trace of black phosphate grains. Ostracoda and Foraminifera very rare.
83-88	Sandy, shell limestone, white; 30 percent coarse to medium-grained subrounded water-polished quartz sand. 20 percent coarse broken recrystallized shell fragments. 50 percent white calcareous matrix, well consolidated and hard. Black phosphate pebbles prominent. Ostracoda and Foraminifera rare, recrystallized. Ostracoda from the 73-88-foot intervals include: <i>Cytherelloides danvillensis</i> Howe var. <i>Bairdia</i> sp. B. <i>Cytherura</i> sp. B. <i>Trachyleberis</i> sp. A. <i>Cytheretta alexanderi</i> Howe and Chambers
	<i>Middle Eocene</i> —lower part of Castle Hayne limestone
88-135	Calcareous sand and clay, light-gray; 75 percent fine-grained angular quartz sand. 25 percent calcareous clay matrix, moderately consolidated. Dark-green glauconite and black phosphate prominent. Ostracoda and Foraminifera rare.
135-199	Calcareous sand and clay, light-gray; Same as 88-135-foot interval with glauconite increasing to 5 percent. Ostracoda and Foraminifera rare.
199-225	Calcareous sand and clay, light-gray; Same as 135-199-foot interval. Ostracoda and Foraminifera rare.
225-253	Calcareous sand and clay, light-gray; Same as 135-199-foot interval. Ostracoda and Foraminifera rare.
253-273	Calcareous sand and clay, light-gray; Same as 135-199-foot interval. Ostracoda and Foraminifera rare. Ostracoda from the 88-253-foot intervals include: <i>Brachycythere martini</i> Murray and Hussey <i>Trachyleberis rukasi</i> (Gooch) <i>Pterygocythereis washingtonensis</i> Swain <i>Actinocythereis hilgardi</i> (Howe and Garrett) <i>Actinocythereis atenzeli</i> (Stephenson)
	<i>Upper Cretaceous</i> —Peedee formation
273-307	Clay and sand, dark-gray; 40 percent fine to very fine-grained angular quartz sand. 60 percent gray micaceous clay matrix, unconsolidated but compact. Trace of dark-green fine-grained glauconite and broken shell fragments. Ostracoda and Foraminifera very rare.
307-319	Clay and sand, dark-gray; Same as 273-307-foot interval. Ostracoda and Foraminifera very rare.
319-327	Calcareous sand, dark-gray; 75 percent fine-grained angular quartz sand. 25 percent gray calcareous clay matrix, indurated and well consolidated. Dark-green fine-grained glauconite prominent. Trace of broken shell fragments. No microfossils.
327-335	Sand, dark-gray; 80 percent medium to fine-grained angular quartz sand. 15 percent gray clay matrix, unconsolidated. 5 percent dark-green glauconite. Trace of fine mica flakes and broken shell fragments. Ostracoda and Foraminifera rare.
335-367	Sand, dark-gray; Same as 327-335-foot interval. Ostracoda and Foraminifera very rare.
367-388	Sand and clay, dark-gray; 70 percent fine to very fine-grained angular quartz sand. 30 percent gray clay matrix, unconsolidated. Trace of dark-green glauconite and fine mica flakes. Ostracoda and Foraminifera rare.

388-391 Sand, gray; 90 percent medium to fine-grained angular quartz sand. 10 percent gray clay matrix, unconsolidated. Broken and abraded shell fragments prominent. Trace of dark-green glauconite and black phosphate. Ostracoda and Foraminifera common.

Ostracoda from the 273-388-foot intervals include:

Cytherelloidea swaini Brown
Cytheridea (Haplocytheridea) ulrichi Berry
Alatacythere alata atlantica (Schmidt)
Trachyleberis communis (Isrnel'sky)
Platycythereis costatana angula (Schmidt)
Velarocythere cikonata Brown
Velarocythere cacumenata Brown

Remarks: No samples are available below a depth of 301 feet.

Onslow County

Number 4

Location: Test hole at Camp Geiger Marine Base, Peterfield Point, about 2.5 miles southeast of Jacksonville, North Carolina.

Owner: U. S. Navy

Date drilled: 1952

Depth of well: 200 feet

Driller: Sydnor Well and Pump Co.

Elevation of well: 18.4 feet above sea level

Hydrologic Information

No information is available on this test hole. The following information is taken from a nearby well of comparable depth.

Diameter of well: 10 inches

Depth of well: 182 feet

Cased to: 107 feet

Finish: open end

Static (nonpumping) water level: 4 feet below land surface (1952)

Yield: 450 gallons a minute with a 12-foot drawdown

Log of Test Hole

Depth
(feet)

Post-Miocene—surficial sands

- 0-10 Sand, tan; 95 percent very fine-grained angular quartz sand. 5 percent tan clay matrix, unconsolidated. No microfossils.
 10-21 Sand, tan; Same as 0-10-foot interval. No microfossils.
 21-36 Sand, gray; 80 percent fine to medium-grained subangular to subrounded quartz sand. 20 percent gray micaceous clay matrix, unconsolidated. Trace of very fine-grained glauconite.

Upper Miocene—Yorktown formation (?)

- 36-46 Sandy, dolomitic shell limestone, light-gray; 45 percent fine to medium-grained subrounded to angular quartz sand. 30 percent coarse broken partially-recrystallized shell fragments. 25 percent calcareous and dolomitic matrix, hard and well consolidated but porous. Trace of phosphate pebbles. No microfossils.
 46-56 Sandy, dolomitic, shell limestone, light-gray; Same as 36-46-foot interval. No microfossils.

Upper(?) Eocene—upper part of Castle Hayne limestone

- 56-60 Calcareous sand, gray; 80 percent medium to fine-grained subrounded to subangular quartz sand. 5 percent coarse broken abraded shell fragments. 15 percent calcareous and dolomitic matrix, hard and well consolidated. Phosphate nodules prominent. Ostracoda and Foraminifera very rare.
 60-70 Calcareous sand, gray; Same as 56-60-foot interval with a 10 percent increase in shell fragments and a 10 percent decrease in quartz sand. Ostracoda and Foraminifera rare.
 70-80 Calcareous sand, gray; Same as 60-70-foot interval. Ostracoda and Foraminifera rare.
 80-92 Calcareous sand, gray; Same as 60-70-foot interval with slight increase in grain size of quartz sand. Ostracoda and Foraminifera rare.
 92-100 Calcareous sand, dark-gray; 65 percent fine to medium-grained angular quartz sand. 35 percent gray calcareous clay matrix, unconsolidated. Trace of broken abraded shell fragments. Ostracoda and Foraminifera rare.
 100-110 Calcareous sand, dark-gray; 70 percent very fine-grained angular quartz sand. 20 percent gray calcareous clay matrix, loosely consolidated. 10 percent fine broken shell fragments. Trace of very fine-grained glauconite. Ostracoda and Foraminifera rare.

110-120 Calcareous sand, dark-gray; Same as 100-110-foot interval. Ostracoda and Foraminifera rare.

120-125 Calcareous sand, dark-gray; Same as 100-110-foot interval with the addition of coarse subrounded quartz grains. Ostracoda and Foraminifera rare.

125-131 Sand, white; 80 percent coarse to medium-grained subrounded to subangular quartz sand. 15 percent calcareous matrix, hard and well consolidated. 5 percent broken shell fragments. Phosphate nodules and chert pebbles prominent. Ostracoda and Foraminifera rare.

131-140 Dolomitic limestone, light-gray; 10 percent fine to medium-grained subrounded quartz sand. 85 percent calcareous and dolomitic limestone matrix, very hard. 5 percent broken shell fragments. Light-green chlorite(?) grains prominent in matrix. Trace of glauconite and pyrite. Ostracoda and Foraminifera rare, recrystallized.

140-150 Dolomitic, shell limestone, light-gray; 15 percent fine to medium-grained subrounded quartz sand. 50 percent recrystallized and dolomitized shell fragments. 35 percent calcareous and dolomitic-limestone matrix, very hard but porous. Ostracoda and Foraminifera rare, recrystallized.

150-160 Dolomitic, shell limestone, light-gray; Same as 140-150-foot interval with 5 percent increase in quartz sand. Ostracoda and Foraminifera rare.

Ostracoda from 56-160-feet include:

Cytheridea (Haplocytheridea) caldwelensis Howe and Chambers
Brachythere cf. B. wattervalleyensis Howe and Chambers
Trachyleberis montgomeryensis (Howe and Chambers)
Trachyleberis sp. B.

Lozocooncha jacksonensis Howe and Chambers

Lozocooncha creolensis Howe and Chambers

Cytheretta alexanderi Howe and Chambers

170-180 Dolomitic, shell limestone, light-gray; Same as 150-160-foot interval. No Ostracoda, Foraminifera rare.

180-190 Dolomitic, shell limestone, light-gray; Same as 150-160-foot interval and becoming slightly more sandy. No Ostracoda, Foraminifera rare.

190-200 Dolomitic, shell limestone, light-gray; Same as 180-190-foot interval. No Ostracoda, Foraminifera rare.

Remarks: No fauna occurs by which the age of the material between the 36- and 56-foot interval could be determined. This interval is placed in the Yorktown formation on the basis of the occurrence of the Yorktown formation in nearby wells. The fauna below 130-feet consists mainly of recrystallized Ostracoda and Foraminifera which are not easily identifiable. The intervals between 170-200-feet yielded no Ostracoda. This interval is included within the upper part of the Castle Hayne limestone on the basis of lithology.

Onslow County

Number 5

Location: Town of Richlands, North Carolina.

Owner: Town of Richlands

Date drilled: 1949

Driller: Layne Atlantic Co.

Elevation of well: 50 feet above sea level

Hydrologic Information

Diameter of well: 10 inches

Depth of well: 535 feet

Cased to: 535 feet

Finish: gravel wall and screens

Static (nonpumping) water level: 6 feet below land surface (1949)

Yield: 500 gallons a minute

Log of Well

Depth
(feet)

Post-Miocene—surficial clays and sands

- 0-12 Clay, mottled tan and red; 15 percent very fine-grained quartz sand. 85 percent tan to red clay matrix, unconsolidated and tight. No microfossils.
 12-30 Sand and clay, tan; 70 percent medium to fine-grained subangular iron-stained quartz sand. 30 percent tan clay matrix, unconsolidated. Fine-grained ilmenite prominent. No microfossils.

Upper Cretaceous—Pee Dee formation

- 30-58 Sand and clay, black; 60 percent very fine-grained angular quartz

Onslow County

Number 6

Location: Oil test, Hofmann Forest number 1, 5 miles south of Belgrade on U. S. Route 17 and 2 miles east of Hofmann Forest Fire Tower.

Owner: Hofmann Forest No. 1

Date drilled: 1953

Driller: Burton Drilling Co.

Elevation of well: 44 feet above sea level

Hydrologic Information

None available. A partial log of this well is included because of its stratigraphic value.

Log of Well

Depth
(feet)

Post-Miocene(?) and Miocene(?)—undifferentiated

0-102 Sand and clay, light-gray; 75 percent medium to fine-grained angular quartz sand, 25 percent light-gray clay matrix, unconsolidated. Black phosphate shards and pebbles prominent. Trace of white broken-limestone fragments. Ostracoda and Foraminifera rare.

102-162 No sample.

Upper(?) and Middle Eocene—Castle Hayne limestone

162-190 Calcareous sand, gray; 85 percent fine to medium-grained angular quartz sand, 15 percent gray calcareous clay matrix, unconsolidated. Black phosphate shards prominent. Trace of dark-green glauconite and broken limestone fragments. Ostracoda and Foraminifera rare.

190-221 Calcareous sand, gray; Same as 162-190-foot interval with black phosphate shards increasing to 5 percent. Ostracoda and Foraminifera common.

221-255 No sample.

255-286 Calcareous sand and clay, gray; 70 percent fine to very fine-grained angular quartz sand, 30 percent gray calcareous clay matrix, loosely consolidated. Trace of dark-green glauconite and black phosphate. Ostracoda common, Foraminifera abundant.

286-316 Calcareous sand and clay, gray; Same as 255-286-foot interval. Ostracoda common, Foraminifera abundant.

316-348 Calcareous sand and clay, gray; Same as 255-286-foot interval with glauconite prominent. Ostracoda common, Foraminifera rare.

Ostracoda from the 162-348-foot intervals include:
Bairdia sp. A.
Cytheridea (*Clithrocytheridea*) *virginica* (Schmidt)
Brachyocythere martini Murray and Hussey
Trachyleberis rukasi (Gooch)
Trachyleberis sp. A.
Leguminocythereis sp. A.
Leguminocythereis scarabaeus Howe and Law
Pterygocythereis washingtonensis Swain
Actinocythereis stenzeli (Stephenson)
Loxocoeloceras creolensis Howe and Chambers

348-378 No sample.

378-408 Calcareous sand, light-gray; 65 percent medium to fine-grained subangular to angular quartz sand, 15 percent broken abraded shell and limestone fragments, 20 percent gray calcareous clay matrix, loosely consolidated.

408-568 No sample.

568 (sidewall core) Glauconitic sand, gray to green; 60 percent coarse to fine-grained subrounded to angular quartz sand, 25 percent dark-green medium-grained glauconite, 15 percent brown to gray silt and clay matrix, unconsolidated. Trace of fine mica flakes. No microfossils recovered.

568-702 No sample.

702 (sidewall core) Sand, gray; 80 percent medium to fine-grained subangular to angular quartz sand, 15 percent gray clay matrix, unconsolidated, 5 percent white chalky shell fragments. Dark to light-green weathered glauconite prominent. Trace of mica flakes. No microfossils recovered.

702-740 No sample.

740-750 Sand and clay, dark-gray; 70 percent coarse to fine-grained subrounded to angular quartz sand, 25 percent gray clay matrix, unconsolidated, 5 percent dark-green medium-grained glauconite.

- sand, 40 percent black clay matrix, unconsolidated but tight. Scattered black-phosphate pebbles. No Ostracoda, Foraminifera very rare.
- 58-70 Sand and clay, black; Same as 30-58-foot interval. Dark-green fine-grained glauconite prominent. Ostracoda and Foraminifera very rare.
- 70-90 Sand and clay, black; Same as 58-70-foot interval. Ostracoda and Foraminifera very rare.
- 90-100 Calcareous sand, gray; 75 percent medium to fine-grained subangular quartz sand, 25 percent calcareous clay matrix, indurated and well consolidated. Coarse broken shell fragments prominent. Ostracoda and Foraminifera rare.
- 130-173 Sand and clay, black; Same as 58-70-foot interval. Ostracoda and Foraminifera rare.
- 173-203 Sand and clay, black; Same as 58-70-foot interval. Increase in glauconite to \pm 5 percent. Ostracoda and Foraminifera very rare.
- 203-244 Sandy clay, black; 15 percent very fine-grained angular quartz sand, 85 percent black micaceous clay matrix, unconsolidated but very tight. Dark-green fine-grained glauconite prominent. Ostracoda and Foraminifera very rare.
- 244-248 Glauconitic sand, green; 65 percent fine to medium-grained subangular quartz sand, 25 percent dark-green medium-grained glauconite, 10 percent gray clay matrix, loosely consolidated. Ostracoda and Foraminifera rare.
- 248-270 Sand and clay, gray; 65 percent medium to fine-grained subangular quartz sand, 35 percent gray clay matrix, unconsolidated. Less than 1 percent dark-green fine-grained glauconite. Ostracoda and Foraminifera rare.
- 270-290 Sand and shell, gray; 60 percent coarse to medium-grained subrounded to subangular quartz sand, 30 percent shell fragments, 10 percent calcareous clay matrix, hard and well consolidated. Ostracoda and Foraminifera rare.
- 290-298 Sand and shell, gray; Same as 270-290-foot interval. No Ostracoda, Foraminifera very rare.
- 298-318 Sand and shell, gray; Same as 270-290-foot interval. No Ostracoda, Foraminifera very rare.
- 318-325 Sand and shell, gray; Same as 270-290-foot interval. Ostracoda and Foraminifera rare.
- 325-342 Sandy clay, black; 30 percent fine to very fine-grained angular quartz sand, 70 percent black micaceous clay matrix, unconsolidated. Ostracoda and Foraminifera rare.
- 342-370 Sandy clay, black; Same as 325-342-foot interval. Ostracoda and Foraminifera rare.
- 370-381 Sandy clay, black; Same as 325-342-foot interval. Ostracoda and Foraminifera rare.
- 381-404 Sandy clay, black; Same as 325-342-foot interval. Ostracoda and Foraminifera rare.
- 401-412 Sand, black; 80 percent medium to fine-grained subrounded to subangular quartz sand, 20 percent black silt and clay matrix, unconsolidated. Ostracoda and Foraminifera very rare.
- 412-424 Sand and clay, gray; 65 percent fine to medium-grained subangular quartz sand, 30 percent black clay matrix, unconsolidated, 5 percent dark-green fine-grained glauconite. Ostracoda and Foraminifera very rare.
- 424-443 Sand and clay, gray; Same as 412-424-foot interval. No Ostracoda, Foraminifera very rare.
- 443-477 Sand and clay, gray; Same as 412-424-foot interval. No Ostracoda, Foraminifera very rare.
- 477-486 Sand, gray; 85 percent medium to coarse-grained subrounded quartz sand, 15 percent gray clay matrix, unconsolidated. Trace of shell fragments and dark-green fine-grained glauconite. No Ostracoda, Foraminifera very rare.
- 486-504 Sand, gray; Same as 477-486-foot interval. Ostracoda and Foraminifera very rare.
- 504-522 Sand, gray; Same as 477-486-foot interval. No Ostracoda, Foraminifera very rare.
- Ostracoda occurring in intervals from 30- to 412-feet include:
Bairdopilata pondera Jennings
Cytheridea (*Haplocytheridea*) *monmouthensis* Berry
Cytheridea (*Haplocytheridea*) *punctura* (Schmidt)
Brachyocythere rhomboidalis (Berry)
Alatocythere alata atlantica (Schmidt)
Trachyleberis communis (Israel'sky)
Velarocythere arachoides (Berry)

Remarks: Both Ostracoda and Foraminifera are rare in this set of samples. The entire section below 30-feet is considered to be in the Pee Dee formation although sample intervals below 412-feet failed to yield a diagnostic fauna. The absence of species confined to the Black Creek formation and the absence of any distinct lithologic break in the section indicates to the writer that the Pee Dee formation extends to the bottom depth of 522 feet.

Log of Well

- Coarse broken shell fragments prominent. Ostracoda and Foraminifera rare.
- 760-770 No sample.
- 770-780 Clay and sand, dark-gray; 35 percent medium to very fine-grained angular quartz sand. 65 percent dark-gray clay matrix, unconsolidated but compact. Trace of glauconite and mica flakes. Ostracoda and Foraminifera rare.
- 780-810 Glauconitic sand, "salt and pepper"; 35 percent medium to fine-grained subangular to angular quartz sand. 55 percent dark-green medium-grained glauconite. 10 percent gray clay matrix, unconsolidated. Coarse broken abraded shell fragments prominent. Trace of fine-grained pyrite aggregates and indurated sandy aggregates. Ostracoda and Foraminifera rare.
- 810-840 Sand, gray; 70 percent coarse to fine-grained subrounded to angular quartz sand. 15 percent gray clay matrix, indurated and well consolidated in layers. 10 percent coarse broken abraded shell fragments. 5 percent dark-green glauconite. No Ostracoda, Foraminifera rare.
- 840-870 No sample.
- 870-900 Sand, gray; Same as 810-840-foot interval. Ostracoda and Foraminifera rare.
- 900-930 Sand, gray; Same as 810-840-foot interval with black lignitized wood fragments prominent. Ostracoda and Foraminifera rare.
- 930-960 Sand, gray; Same as 900-930-foot interval.
- 960-1033 No sample.
- 1033 (sidewall core) Glauconitic sand, green; 60 percent medium to fine-grained angular quartz sand. 35 percent light to dark-green fine-grained glauconite. 5 percent green clay matrix, unconsolidated. Ostracoda very rare, no Foraminifera.
- Ostracoda from the 848-1033-foot intervals include:
- Cytherelloidea swaini* Brown
 - Cytherelloidea sohni* Brown
 - Bairdoppilata pondera* Jennings
 - Cytheridea (Haplocytheridea) monmouthensis* Berry
 - Trachyleberis communis* (Israelsky)
 - Platgythereis costatana angula* (Schmidt)
 - Velarocythere leygrandi* Brown
 - Velarocythere cacumenata* Brown
 - Velarocythere arachnoides* (Berry)
 - Loxocochu neusensis* Brown
- 1033-1093 No sample.

Upper Cretaceous—Black Creek formation

- 1093-1120 Sand and clay, dark-gray; 70 percent coarse to medium-grained subrounded to subangular quartz sand. 25 percent gray to black micaceous clay matrix, unconsolidated. 5 percent dark-green glauconite. Broken shell fragments prominent. Ostracoda and Foraminifera common.

Ostracoda from the 1093-1120-foot interval are:

- Cytherella tuberculifera* Alexander
- Cytheridea (Haplocytheridea) monmouthensis* Berry
- Brachyocythere nausiformis* Swain
- Brachyocythere sphenoides* (Reuss)
- Trachyleberis gupensis* (Alexander)
- Protocythere paratriplicata* Swain

Remarks: There is no distinct lithologic break between the Peedee and Black Creek formations in this well as is the case in most wells from which we have samples. The top of the Black Creek formation is picked on the highest occurrence of *Brachyocythere nausiformis* Swain which is not known to occur in strata of post-Taylor age in the North Carolina Coastal Plain.

Basement rock was reported in this well at 1500+ feet. The writer has found no evidence of pre-Austin sediments in this well and believes that the Tuscaloosa Formation is absent.

Onslow County

Number 7

Location: 1.5 miles south of Belgrade on an unnumbered county road between Belgrade and Silverdale, North Carolina.

Owner: Mr. Harrington

Date drilled: 1952

Driller: Blake Well Co.

Elevation of well: 37 feet above sea level

Hydrologic Information

No hydrologic information is available for this well.

Depth (feet)

- 0-10 No sample.
- Post-Miocene—surficial sands*
- 10-20 Sand, tan; 60 percent coarse to medium-grained rounded to subrounded quartz sand. 15 percent fine rounded gravel. 25 percent tan silt and clay matrix, unconsolidated. No microfossils.
- 20-30 Sand, tan; Same as 10-20-foot interval. No microfossils.
- Upper(?) Eocene—upper part of Castle Hayne limestone*
- 30-40 Marl, light-gray; 40 percent fine-grained subangular quartz sand. 30 percent broken abraded shell fragments. 30 percent gray calcareous matrix, loosely consolidated. Ostracoda and Foraminifera rare.
- 40-50 Marl, light-gray; Same as 30-40-foot interval. Ostracoda and Foraminifera common.
- 50-55 Marl, light-gray; Same as 30-40-foot interval with slight increase in quartz sand and a corresponding decrease in shell fragments. Ostracoda and Foraminifera common.
- Ostracoda from 30-55-feet include:
- Cytheridea (Clithrocytheridea) caldwelensis* Howe and Chambers
 - Brachyocythere watervalleyensis* Howe and Chambers
 - Trachyleberis montgomeryensis* (Howe and Chambers)
 - Monoceratina alexanderi* Howe and Chambers

Pender County

Number 1

Location: New Topsail Inlet

Owner: U. S. Army

Date drilled: 1942

Driller: Heater Well Co.

Elevation of well: 7 feet above sea level

Hydrologic Information

Diameter of well: 6 inches

Depth of well: 235 feet

Cased to: 168 feet

Finish: open end

Static (nonpumping) water level: Unknown

Yield: Unknown

Log of Well

Depth (feet)

- Post-Miocene—surficial beach deposits*
- 1-7 Sand and shell, white; 50 percent fine-grained subangular quartz sand. 35 percent tan rounded shell fragments. 15 percent tan clay matrix, unconsolidated. No microfossils.
- 7-15 Sand and shell, tan; 35 percent fine to medium-grained subangular quartz sand. 55 percent tan rounded shell fragments. 10 percent tan clay matrix, unconsolidated. No microfossils.
- 15-30 Sand and shell, tan; Same as 7-15-foot interval. No microfossils.
- 30-47 Sand and shell, tan; Same as 7-15-foot interval with 20 percent decrease in shell content and increase in sand content. No Ostracoda, Foraminifera very rare.
- Upper(?) Eocene—upper part of Castle Hayne limestone*
- 47-70 Calcareous sand, cream; 45 percent fine to medium-grained subrounded quartz sand. 40 percent coarse broken shell and limestone fragments. 15 percent calcareous clay matrix, unconsolidated. Trace of dark-green glauconite. Ostracoda and Foraminifera common.
- 70-73 Calcareous sand, cream; 65 percent fine-grained subangular quartz sand. 15 percent fine broken shell and limestone fragments. 20 percent calcareous clay matrix, indurated. Ostracoda and Foraminifera common.
- 73-76 Sandy dolomite, gray; 15 percent fine to medium-grained subangular quartz sand. 85 percent dolomitic partially recrystallized shell fragments and dolomite matrix, very hard and well consolidated but porous. Ostracoda and Foraminifera very rare, recrystallized.
- 76-80 Sandy dolomite, gray; Same as 73-76-foot interval. Ostracoda and Foraminifera very rare, recrystallized.
- 80-90 Sandy limestone, white; 25 percent fine to medium-grained sub-

- 153-160 Sand, gray; 90 percent coarse to medium-grained subrounded quartz sand. 10 percent black micaceous clay matrix, unconsolidated. Trace of weathered glauconite and lignitized wood fragments.
- 160-191 Sand, gray; Same as 153-160-foot interval with 5 percent increase in clay matrix.
- 191-218 Clay and sand, black; 25 percent fine to medium-grained angular to subangular quartz sand. 75 percent black micaceous clay matrix, unconsolidated. Trace of glauconite and marcasite.
- 218-236 Clay, gray; 5 percent very fine-grained angular quartz sand. 95 percent dark-gray clay matrix very tight. Trace of black lignitized wood and fresh glauconite.
- Upper Cretaceous*—Tuscaloosa formation (?)
- 236-248 Sand and clay, mottled-red; 60 percent coarse to fine-grained poorly-sorted subangular quartz sand. 40 percent mottled-red clay matrix, tight.
- 248-256 Sand and clay, gray; 65 percent coarse to fine-grained subrounded to subangular quartz sand. 35 percent gray micaceous clay matrix.
- 260-268 Sand and clay, gray; Same as 248-256-foot interval with 10 percent of quartz in fine gravel size-range.
- 276-288 Sand, gray; 85 percent coarse to fine-grained poorly-sorted subangular quartz sand. 15 percent micaceous clay matrix, unconsolidated. Trace of marcasite aggregates.
- 288-296 Sand, gray; Same as 276-288-foot interval. Trace of glauconite and slight increase in amount of marcasite aggregates.
- 296-314 Sand, gray; Same as 288-296-foot interval with a few pink sandstone fragments.
- 314-323 Sand, gray; Same as 288-296-foot interval, with a 5 percent increase in clay matrix.
- 323-344 Sand, gray; 90 percent fine to very fine-grained subangular water-polished quartz sand. 10 percent gray micaceous clay matrix, unconsolidated. Marcasite aggregates prominent. Trace of glauconite.
- 344-374 Sand, gray; 90 percent fine to very fine-grained angular quartz sand. 10 percent gray clay matrix, unconsolidated. Black lignitized wood fragments glauconite and marcasite aggregates prominent.
- 374-394 Sand, gray; 75 percent coarse to medium-grained abraded quartz sand. 15 percent blocky potash feldspar grains. 10 percent gray clay matrix, unconsolidated. Trace of marcasite aggregates.
- 408-435 Sandstone and shale, interbedded, red, tan, and green; 65 percent shale, 35 percent sandstone. Thickness of shale beds apparently more than that of the sandstone beds based upon percentage of fragments in sample. Siderite pellets common.

Remarks: No microfossils were observed in any but the 191-218-foot interval. This interval yielded *Gumbelina* sp. aff. *G. reussi*, *Gumbelina* sp. aff. *G. globulosa*, *Globigerina* sp., *Anomalina* sp., *Globorotalia* sp., and several arenaceous forms of uncertain generic position. The top of the Tuscaloosa formation is picked on the basis of lithology and stratigraphic position.

Sampson County Number 3

Location: Ellis farm, 4.6 miles northwest of Clinton, North Carolina, on an unnumbered county road, 1.3 miles north of the bridge where U. S. Route 421 crosses Coharie Creek.

Owner: J. F. Ellis
Date drilled: 1955

Driller: Heater Well Co.

Elevation of well: 163 feet above sea level

Hydrologic Information

Diameter of well: 12 inches

Depth of well: 241 feet

Cased to: 228 feet

Finish: gravel wall and screens (78-228 feet)

Static (nonpumping) water level: 41 feet below land surface (1955)

Yield: Tested at 200 gallons a minute with a 79-foot drawdown (1955)

Log of Well

Depth
(feet)

Post-Miocene—surficial sands

- 0-7 Sand, white; 95 percent medium-grained subangular quartz sand. 5 percent white silt and clay matrix unconsolidated.

- 7-16 Sand, white; Same as 0-7-foot interval.
- 16-21 Sand, yellow; Same as 7-16-foot interval with limonite staining prominent.
- 21-31 Sand, yellow; Same as 16-21-foot interval.
Upper Cretaceous—Black Creek formation
- 35-38 Clay, black; 10 percent fine to very fine-grained angular quartz sand. 85 percent black micaceous clay matrix, tight. 5 percent lignitized wood and plant remains.
- 38-41 Sand, gray; 90 percent medium to fine-grained angular quartz sand. 10 percent black clay matrix, unconsolidated. Trace of dark-green fine-grained glauconite.
- 41-51 Sand, dark-gray; 80 percent medium to fine-grained angular quartz sand. 10 percent black clay matrix, unconsolidated. 10 percent lignitized wood fragments. Trace of glauconite.
- 51-59 Sand, dark-gray; Same as 41-51-foot interval.
- 59-74 Sand, dark-gray; Same as 41-51-foot interval with a slight increase in quartz sand.
- 74-81 Sand and clay, gray; 70 percent fine-grained angular quartz sand. 25 percent black micaceous clay matrix, unconsolidated. 5 percent lignitized wood and plant remains. Trace of dark-green fine-grained glauconite.
- 81-85 Clay, black; 20 percent fine-grained angular quartz sand. 80 percent black micaceous clay matrix, tight. Trace of glauconite.
- 85-93 Clay, black; Same as 81-85-foot interval.
- 97-101 Clay, black; Same as 81-85-foot interval.
- 101-111 Clay, black; Same as 81-85-foot interval.
- 111-124 Clay, black; Same as 81-85-foot interval.
- 124-131 Clay, black; Same as 81-85-foot interval.
- 131-141 Clay, black; Same as 81-85-foot interval.
- 151-158 Clay and sand, gray; 25 percent fine-grained angular quartz sand. 75 percent gray micaceous clay matrix, tight. Marcasite aggregates and lignitized wood fragments prominent. Trace of glauconite.
- 158-161 Clay and sand, gray; Same as 151-158-foot interval.
- 161-171 Clay and sand, gray; Same as 151-158-foot interval.
- 171-176 Sand, gray; 80 percent coarse to fine-grained angular quartz sand. 20 percent gray clay matrix, unconsolidated.
- 176-181 Sand, gray; Same as 171-176-foot interval.
- 181-241 Sand, gray; Same as 171-176-foot interval.

Remarks: No microfossils were observed in the intervals examined. Correlation is based on lithology and stratigraphic position.

Sampson County Number 4

Location: Town of Roseboro, North Carolina.

Owner: Town of Roseboro

Date drilled: 1955

Driller: Layne Atlantic Co.

Elevation of well: 134 feet above sea level

Hydrologic Information

Diameter of well: 18 inches

Depth of well: 470 feet

Cased to: 338 feet

Finish: gravel wall and screens.

Static (nonpumping) water level: 72 feet below land surface (1955)

Yield: Tested at 300 gallons a minute.

Chemical analysis of water available

Log of Well

Depth
(feet)

Post-Miocene—surficial sands and clays

- 0-18 Clay, red; 20 percent fine to very fine-grained angular quartz sand. 80 percent red clay matrix, tight. Trace of hematite aggregates in matrix.
- 18-37 Sand, tan to yellow; 90 percent coarse to medium-grained angular abraded quartz sand. Limonitic staining of quartz predominant. 10 percent yellow clay matrix, unconsolidated. Trace of fine-grained ilmenite.

Upper Cretaceous—Black Creek formation

- 37-57 Clay, black; 95 percent black plastic clay. 5 percent lignitized wood fragments mica flakes and marcasite aggregates. Trace of fibrous gypsum.
- 57-64 Sand, gray; 90 percent coarse to medium-grained subangular quartz sand. 10 percent black clay matrix. Trace of lignitized

plant remains and marcasite aggregates. Trace of light-green weathered glauconite.

- 67-137 Clay, black; 5 percent fine-grained angular quartz sand. 90 percent black plastic clay, tight. 5 percent lignitized wood and plant remains mica flakes and marcasite aggregates. Trace of light-green glauconite.
- 137-143 Sand, gray; 90 percent coarse to medium-grained subangular quartz sand. 75 percent gray clay matrix, tight. 5 percent fine mica flakes. Trace of light-green glauconite.
- 143-199 Clay, dark-gray; 20 percent fine to very fine-grained angular quartz sand. 75 percent gray clay matrix, tight unconsolidated. 5 percent fine mica flakes. Trace of light-green glauconite.
- 190-205 Clay and sand, brown; 35 percent fine-grained angular quartz sand. 65 percent brown micaceous clay matrix, tight. Trace of light-green glauconite.
- 205-214 Sand, gray; 85 percent fine to coarse-grained poorly-sorted angular quartz sand. 15 percent drab-gray clay matrix, unconsolidated. Fine-grained ilmenite prominent.
- 214-220 Same as 190-205-foot interval.
- 236-241 Sand, white; 95 percent fine to medium-grained angular quartz sand. 5 percent gray clay matrix, unconsolidated.
- 241-266 Clay and sand, drab-black; 40 percent fine-grained angular quartz sand. 55 percent black plastic clay matrix, tight. 5 percent mica flakes marcasite aggregates and fibrous gypsum. Trace of glauconite.
- 266-273 Sand, white; 90 percent fine to medium-grained angular quartz sand. 10 percent gray clay matrix, unconsolidated. Trace of dark-green fine-grained glauconite.

Upper Cretaceous—Tusculoosa formation (?)

- 273-292 Clay and sand, brown to green; 35 percent fine-grained angular quartz sand. 65 percent micaceous clay matrix, tight.
- 292-323 Sand, gray; 95 percent coarse to fine-grained angular poorly-sorted quartz sand. 5 percent gray clay matrix, unconsolidated. Trace of marcasite aggregates.
- 323-328 Clay and sand, red; 25 percent fine to medium-grained subangular quartz sand. 70 percent red clay matrix, very tight. 5 percent brown siderite pellets.
- 328-353 Gravel, red to brown; 85 percent coarse angular quartz gravel with minor amounts of pyroclastic fragments, 10 percent coarse to medium-grained quartz sand. 5 percent coarse to fine-grained siderite pellets. Hemalite staining predominant. No discernible matrix.

basement rocks

- 353-373 Weathered gneiss.
- 373-420 Unweathered granite gneiss, green.

Remarks: No microfossils were obtained from the intervals examined and correlation is based on lithology.

Sampson County

Number 5

Location: Town well number 2 at Garland, North Carolina.
 Owner: Town of Garland
 Date drilled: 1956
 Driller: Carolina Well Drilling Co.
 Elevation of well: 139 feet above sea level

Hydrologic Information

Diameter of well: 12 inches
 Depth of well: 348 feet
 Cased to: 348 feet
 Finish: gravel wall and slotted casing
 Static (nonpumping) water level: 62.73 feet below land surface (March 30, 1955)
 Yield: Tested at 300 gallons a minute with a 32-foot drawdown (1955)
 Chemical analysis of water available

Log of Well

Depth (feet)

Post-Miocene—surficial sand

- 0-22 Sand, rust; 90 percent coarse to medium-grained subrounded to subangular quartz sand. 10 percent rust-colored silt and clay matrix, unconsolidated. Limonitic staining of quartz grains predominant. No microfossils.

Upper Cretaceous—Black Creek formation

- 22-29 Clay, light-gray; 10 percent fine to very fine-grained angular quartz sand. 90 percent gray clay matrix, very tight. No Ostracoda, Foraminifera very rare.
- 42-52 Sand, white; 95 percent coarse to fine-grained poorly-sorted subrounded to angular quartz sand. 5 percent white clay matrix, unconsolidated. No Ostracoda, Foraminifera very rare.
- 52-62 Sand, dark-gray; 85 percent coarse to medium-grained subrounded quartz sand. 15 percent black clay matrix, unconsolidated. Trace of dark-green fine-grained glauconite. No microfossils.
- 104-113 Clay and sand, gray; 25 percent medium to fine-grained subangular quartz sand. 75 percent black micaceous clay matrix, unconsolidated but tight. Marcasite aggregates prominent. Trace of dark-green glauconite. No Ostracoda, Foraminifera very rare.
- 150-160 Clay and sand, dark-gray; Same as 104-113-foot interval with slight increase in percentage of marcasite aggregates. Trace of dark-green glauconite.
- 160-180 Clay and sand, dark-gray; Same as 104-113-foot interval. Trace of dark-green glauconite. No microfossils.
- 180-184 Clay, black; 10 percent fine to very fine-grained angular quartz sand. 90 percent black micaceous clay matrix, very tight. Trace of dark-green glauconite. No microfossils.
- 205-235 Sand and clay, dark-gray; 75 percent medium to fine-grained subrounded to subangular quartz sand. 25 percent dark-gray micaceous clay matrix, unconsolidated. Trace of dark-green glauconite. No Ostracoda, Foraminifera very rare.
- 235-247 Sand and clay, dark-gray; Same as 205-235-foot interval. Trace of dark-green glauconite. No Ostracoda, Foraminifera very rare.
- 247-348 No sample.

Remarks: No Ostracoda were found in the cuttings from this well. A few dwarf Foraminifera including *Globulina* sp., *Globigerina* sp., *Anomalina* sp., and *Gumbelina* sp. occur in the samples as indicated. Correlation is based on lithology and stratigraphic position.

Scotland County

Number 1

Location: Well number 1 at Maxton Glider School, 3 miles northwest of Maxton, North Carolina.
 Owner: U. S. Army
 Date drilled: 1942
 Driller: Virginia Machinery and Well Co.
 Elevation of well: 208 feet above sea level

Hydrologic Information

Diameter of well: 8 inches
 Depth of well: drilled to 448 feet filled back to 156 feet
 Cased to: 156 feet
 Finish: Screened from 126-156-feet
 Static (nonpumping) water level: 29 feet below land surface (1942)
 Yield: 300 gallons a minute with a 48-foot drawdown (1942)

Log of Well

Depth (feet)

- 0-47 No sample.

Upper Cretaceous—Tusculoosa formation

- 47-52 Sand and clay, tan; 75 percent fine to very fine-grained angular quartz sand. 25 percent tan silt and clay matrix, loosely consolidated. Ilmenite and mica flakes prominent.
- 70-74 Clay, white; 10 percent fine-grained subangular quartz sand. 90 percent white to gray chalky-clay matrix, loosely consolidated but tight.
- 77-87 Clay, white; Same as 70-74-foot interval.
- 137-144 Sand and clay, gray; 75 percent coarse to medium-grained subangular abraded quartz sand. 25 percent gray clay matrix, unconsolidated.
- 144-156 Sand and clay, gray; Same as 137-144-foot interval.
- 156-159 Sand and clay, gray; Same as 144-156-foot interval with 10 percent increase in clay fraction.
- 180-183 Sand and clay, gray; Same as 156-159-foot interval.
- 193-200 Clay tan; 5 percent medium-grained subangular quartz sand. 95 percent tan micaceous clay matrix, very tight.
- 216-220 Sand, gray; 85 percent coarse-grained subangular quartz sand. 15 percent gray clay matrix, unconsolidated.
- 230-237 Sand and clay, gray; 70 percent coarse to medium-grained sub-

- angular quartz sand. 30 percent gray clay matrix, unconsolidated.
- 243-247 Clay, red; 5 percent fine-grained angular quartz sand. 95 percent red clay matrix, unconsolidated but very tight.
- 250-255 Clay and sand, tan; 25 percent fine to very fine-grained angular quartz sand. 75 percent tan clay matrix, unconsolidated but tight.
- 276-281 Clay and sand, pink; 35 percent fine to medium-grained subangular quartz sand. 65 percent pink clay matrix, unconsolidated.
- 304-309 Clay and sand, tan; Same as 276-281-foot interval with a change in color.
- 314-320 Clay and sand, tan; Same as 304-309-foot interval.
- 350-362 Silt, yellow; 10 percent fine to medium-grained angular quartz sand. 90 percent yellow silt matrix, unconsolidated.
- basement rocks*
- 363-367 Weathered schist, light-gray to gray-green; Shows strong degree of decomposition to clay and free micas.
- 409-415 Schist, gray-green.
- 425-430 Schist, gray-green.
- 440-445 Schist, gray-green.

Washington County

Number 1

Location: State Forest Service fire tower at Wenona, North Carolina.
 Owner: State Forest Service
 Date drilled: 1954
 Driller: Truman Sawyer
 Elevation of well: 17.5 feet above sea level

Hydrologic Information

Diameter of well: 2 inches
 Depth of well: 250 feet
 Cased to: 235 feet
 Finish: open end
 Static (nonpumping) water level: 2 feet above land surface (1954)
 Yield: 4 gallons per minute (flow)
 Temperature: 62°F
 Chemical analysis of water available

Log of Well

Depth (feet)	
0-10	No sample.
<i>Post-Miocene—surficial sands</i>	
10-20	Sand, gray; 80 percent fine-grained angular well-sorted quartz sand. 20 percent gray silt and clay matrix, unconsolidated. Fine-grained ilmenite prominent. Trace of coarse mica flakes. No microfossils.
20-30	Sand, gray; Same as 10-20-foot interval. No microfossils.
30-40	Sand, gray; Same as 10-20-foot interval. No microfossils.
40-50	Sand, gray; 85 percent fine to medium-grained angular to subangular quartz sand. 15 percent gray clay matrix, unconsolidated. Trace of broken abraded shell fragments and fine-grained glauconite. No Ostracoda, Foraminifera very rare.
<i>Upper Miocene—Yorktown formation</i>	
50-60	Marl, gray; 40 percent medium to fine-grained subrounded to subangular quartz sand. 35 percent broken shell fragments, 25 percent blue-gray clay matrix, unconsolidated but compact. Trace of fine-grained glauconite and phosphate. Ostracoda and Foraminifera rare.
60-80	Marl, gray; Same as 50-60-foot interval. Ostracoda and Foraminifera common.
80-90	Sand, gray; 55 percent fine to medium-grained subangular quartz sand. 30 percent blue-gray clay matrix, unconsolidated but very compact. 15 percent fine broken shell fragments. Trace of light-green fine-grained glauconite. Ostracoda and Foraminifera common.
90-100	Sand, gray; Same as 80-90-foot interval. Ostracoda and Foraminifera common.
100-110	Marl, gray; 30 percent medium to fine-grained subangular to angular quartz sand. 35 percent fine broken shell fragments. 30 percent blue-gray clay matrix, unconsolidated but compact. 5

- percent dark-green fine-grained glauconite. Trace of fine-grained phosphate and coarse mica flakes.
 Ostracoda and Foraminifera abundant.
- 110-120 Marl, gray; Same as 100-110-foot interval. Ostracoda and Foraminifera abundant.
- 120-140 Marl, gray; Same as 100-110-foot interval. Ostracoda and Foraminifera abundant.
- 140-150 Marl, gray; 15 percent fine-grained angular quartz sand. 35 percent fine broken shell fragments. 50 percent blue-gray clay matrix, unconsolidated but very compact. Trace of glauconite phosphate and mica flakes. Ostracoda and Foraminifera abundant.
- 150-160 Marl, gray; Same as 140-150-foot interval. Ostracoda and Foraminifera common.
- 160-170 Marl, gray; Same as 140-150-foot interval. Ostracoda and Foraminifera common.
- 170-180 Sand, gray; 70 percent fine-grained angular to subangular quartz sand. 20 percent blue-gray clay matrix, unconsolidated. 10 percent coarse to fine broken shell fragments. Ostracoda and Foraminifera common.
- 180-190 Sand, gray; Same as 170-180-foot interval. Ostracoda and Foraminifera common.
- 190-200 Marl, gray; 20 percent fine-grained subangular to angular quartz sand. 50 percent fine to coarse-broken shell fragments. 30 percent blue-gray clay matrix, unconsolidated but compact. Ostracoda and Foraminifera common.
- 200-220 Marl, gray; Same as 190-200-foot interval. Ostracoda and Foraminifera common.

Ostracoda from the 50-200-foot intervals include:

Paracytheridea vandenboldi Puri
Paracytheridea (?) cf. *P. wetherelli* (Jones)
Leguminocytheris whitei Swain
Puriana rugipunctata (Ulrich and Bassler)
Murrayina martini (Ulrich and Bassler)
Orionina vaughani (Ulrich and Bassler)
Hemicythere conradi Howe and McGuirt
Loxocochea purisubrhoidea Edwards
Middle Eocene—lower part of Castle Hayne limestone.

- 230-240 Shell limestone, white; 20 percent medium-grained subangular quartz sand. 80 percent white shell fragments and calcareous matrix, indurated and very compact. Ostracoda and Foraminifera very rare, partially recrystallized.
- 240-250 Shell limestone, white; Same as 230-240-foot interval with trace of chlorite and dark-green glauconite. Ostracoda and Foraminifera very rare, partially recrystallized.

Ostracoda occurring in the 230-240-foot intervals include:

Cytherura sp. aff. *C. washburni* (Stephenson)
Pterygocytheris washingtonensis Swain
Actinocytheris hilgardi (Howe and Garrett)
Buntonia (?) cf. *B. lacunosa* (Jones)

Washington County

Number 2

Location: Bagley Farm, 1/2 mile west of Plymouth on U. S. Route 64.
 Owner: Alton Bagley
 Driller: Hudson Well Co.
 Date drilled: 1953
 Elevation of well: 19.5 feet above sea level

Hydrologic Information

Diameter of well: 2 inches
 Static (nonpumping) water level: 4 feet below land surface (1953)
 Depth of well: 160 feet
 Yield: Unknown
 Cased to: 160 feet
 Finish: open end

Log of Well

Depth (feet)	
<i>Post-Miocene—surficial sands</i>	
0-25	Sand, tan; 80 percent medium to fine-grained subrounded quartz sand. 20 percent tan clay matrix, unconsolidated. Trace of fine mica flakes. Limonitic staining of quartz grains prominent. No microfossils.
25-45	Sand, tan; Same as 0-20-foot interval. No microfossils.

Upper Miocene—Yorktown formation

- 45-65 Marl, gray; 45 percent medium to fine-grained angular quartz sand. 30 percent fine broken shell fragments. 25 percent blue-gray clay matrix, unconsolidated. Ostracoda and Foraminifera common.
- 65-80 Sand, gray; 80 percent medium-grained subrounded well-sorted quartz sand. 20 percent gray clay matrix, unconsolidated. Trace of dark-green glauconite and broken shell fragments. Ostracoda and Foraminifera abundant.
- 80-95 Marl, gray; 60 percent fine to medium-grained angular to subangular quartz sand. 25 percent fresh broken shell fragments. 15 percent blue-gray clay matrix, unconsolidated. Trace of dark-green glauconite and black phosphate. Ostracoda and Foraminifera common.
- 95-120 Marl, gray; Same as 80-95-foot interval. Ostracoda and Foraminifera abundant.
- Ostracoda from the 45-120-foot intervals include:
Paracytheridea (?) *wethercllii* (Jones)
Cytheropteron cf. *C. subreticulatum* van den Bold
Puriana rugipunctata (Ulrich and Bassler)
Actinocythereis exanthemata (Ulrich and Bassler)
Hemicythere couradi Howe and McGuirt
Cytheromorpha curta Edwards

Middle Eocene—lower part of Castle Hayne limestone

- 120-160 Shell limestone, white; 10 percent medium-grained subangular quartz sand. 25 percent broken recrystallized shell fragments. 65 percent white limestone matrix, very hard but porous. Dark-green medium-grained glauconite prominent. No Ostracoda, recrystallized Foraminifera very rare.

Remarks: No Ostracoda were recovered from samples below 120-feet. The limestone interval from 120-160-feet is placed in the lower part of the Castle Hayne limestone of middle Eocene age on the basis of lithology and stratigraphic position.

Wayne County

Number 1

Location: Test hole at city of Goldsboro water plant.
 Owner: City of Goldsboro
 Driller: Layne Atlantic Co.
 Date drilled: 150
 Elevation of well: 75 feet above sea level

Hydrologic Information

Diameter of well: 8 inches
 Static (nonpumping) water level: 8 feet below land surface (1950)
 Depth of well: 110 feet
 Yield: Tested at 100 gallons a minute
 Cased to: 110 feet
 Finish: screens

Log of Well

Depth (feet)	Description
<i>Post-Miocene</i> —surficial sand and clay	
0-5	Sand and clay, tan; 65 percent coarse to fine-grained subangular to angular quartz sand. 35 percent tan clay and silt matrix, unconsolidated. Limonitic staining of quartz grains prominent.
5-13	Sand, tan; 75 percent coarse to medium-grained subangular quartz sand. 10 percent coarse-grained blocky potash feldspar. 15 percent tan clay matrix, unconsolidated. Limonitic staining of quartz grains predominant.
<i>Upper Cretaceous</i> —Tusculoosa formation	
13-33	Sand and clay, light-gray; 55 percent medium to fine-grained subrounded quartz sand. 45 percent gray micaceous clay matrix, unconsolidated but tight.
33-37	Sand and clay, light-gray; 75 percent very fine to fine-grained angular well-sorted quartz sand. 25 percent gray micaceous clay matrix, unconsolidated. Trace of black lignitized wood fragments.
37-45	Clay and sand, mottled-pink and yellow; 25 percent fine to very fine-grained angular quartz sand. 75 percent pink to yellow micaceous clay matrix, unconsolidated but tight. Trace of red hematite aggregates.
45-57	Clay and sand, pink; 25 percent fine-grained angular quartz sand. 70 percent pink micaceous clay matrix, unconsolidated but tight. 5 percent red hematite aggregates.

- 57-63 Sand and clay, yellow; 60 percent fine to medium-grained subangular quartz sand. 40 percent yellow micaceous clay matrix, unconsolidated. Limonitic staining of quartz grains predominant.
- 63-68 Sand and clay, yellow; Same as 57-63-foot interval.
- 68-82 Sand and gravel, gray; 60 percent coarse to medium-grained subrounded to subangular quartz sand. 10 percent coarse-grained potash feldspar. 25 percent shot-size gravel and rounded pebbles. 5 percent gray clay matrix, unconsolidated.
- 82-90 Clay and sand, yellow; 35 percent medium to fine-grained subangular quartz sand. 65 percent yellow micaceous clay matrix, unconsolidated. Rose quartz pebbles prominent.
- 90-93 Sand and clay, yellow; 70 percent coarse to medium-grained subangular quartz sand. 25 percent yellow clay matrix, unconsolidated but tight. 5 percent rose quartz pebbles.

basement rock

93-133 Green schist, very hard and unweathered.
 Remarks: No microfossils were obtained from the cuttings in this well. Correlation is based on lithology and stratigraphic position.

Wayne County

Number 2

Location: Town of Mt. Olive in city park at eastern edge of town.
 Owner: Town of Mt. Olive
 Driller: Heater Well Co.
 Date drilled: 1953
 Elevation of well: 155 feet above sea level

Hydrologic Information

Diameter of well: 12 inches
 Static (nonpumping) water level: 22 feet below land surface (1958)
 Depth of well: 310 feet
 Yield: Tested at 700 gallons a minute with a 42-foot drawdown.
 Cased to: 308 feet
 Finish: gravel wall and screens
 Chemical analysis of water available

Log of Well

Depth (feet)	Description
<i>Post-Miocene</i> —surficial clays and sands	
0-13	Clay and sand, tan; 30 percent very fine-grained angular quartz sand. 70 percent tan clay matrix, unconsolidated.
<i>Upper Cretaceous</i> —Black Creek formation	
17-25	Sand and clay, black; 60 percent coarse to medium-grained subrounded quartz sand. 40 percent black clay matrix, unconsolidated. Trace of light-green weathered glauconite.
25-36	Sand and clay, black; Same as 17-25-foot interval, with less than 2 percent as coarse well-rounded gravel.
36-41	Clay and sand, black; 30 percent coarse to medium-grained subrounded quartz sand. 70 percent black to gray clay matrix, unconsolidated but tight.
41-54	Sand and clay; black; 60 percent coarse to medium-grained subrounded quartz sand. 40 percent gray to black clay matrix, unconsolidated but tight.
54-56	Sand, gray; 80 percent coarse-grained subrounded quartz sand. 20 percent gray silt and clay matrix. Dark-green fine-grained glauconite prominent.
56-60	Sand and gravel, gray; 30 percent very coarse-grained subrounded quartz sand. 60 percent well-rounded pea-size gravel. 20 percent gray clay matrix, unconsolidated. Many fragments of white sandy limestone in this sample which are of Eocene age indicating contamination from farther up the hole, possible the 13-17-foot interval, the sample of which is missing.
60-64	Clay and sand, gray; 40 percent coarse to medium-grained subrounded quartz sand. 60 percent gray clay matrix, unconsolidated. Glauconite prominent. Trace of pyrite black phosphate and black lignitized wood fragments.
67-71	Clay and sand, gray; Same as 60-64-foot interval.
71-91	Clay and sand, gray; Same as 60-64-foot interval. Trace of broken and abraded shell fragments.
91-97	Clay and sand, gray; Same as 60-64-foot interval becoming somewhat less sandy with depth. Selenite crystals prominent.
97-09	Clay and sand, gray; Same as 91-97-foot interval.
101-133	Clay and sand, gray; Same as 91-97-foot interval.
133-140	Sand, gray; 80 percent coarse to medium-grained subrounded quartz sand. 20 percent gray clay matrix, unconsolidated.

- Glauconite and selenite prominent. Trace of marcasite and black lignitized wood fragments.
- 140-143 Sand, gray; 90 percent coarse to medium-grained subrounded quartz sand, 10 percent gray clay matrix, unconsolidated. Trace of marcasite and black lignitized wood fragments.
- 143-147 Same as 140-143-foot interval.
- 147-165 Clay, black; 20 percent coarse to medium-grained subangular quartz sand, 80 percent black clay matrix, unconsolidated but tight. Trace of marcasite and black lignitized plant remains.
- 165-180 Sand, gray; 90 percent coarse-grained subangular quartz sand, 10 percent black clay matrix, unconsolidated. Dark-green fine-grained glauconite prominent. Trace of marcasite aggregates and lignitized wood fragments.
- 180-190 Sand, gray; Same as 165-180-foot interval.
- 190-198 Clay and sand, gray; 30 percent coarse-grained subangular quartz sand, 60 percent gray clay matrix, unconsolidated but tight, 10 percent marcasite aggregates. Trace of lignitized wood fragments.
- 198-226 Sand, gray; 90 percent coarse-grained subangular quartz sand, 10

percent black clay matrix, unconsolidated. Trace of marcasite and lignitized wood fragments.

226-228 Sand, gray; Same as 198-226-foot interval.

Upper Cretaceous—Tuscaloosa formation

- 228-236 Sand, white, 80 percent medium to coarse-grained subrounded quartz sand, 20 percent silt and clay matrix, unconsolidated.
- 236-240 Sand, white; Same as 228-236-foot interval.
- 240-265 Sand, white; Same as 228-236-foot interval.
- 265-300 Sand, white; Same as 228-236-foot interval.
- 300-310 Sand and clay, gray; 70 percent coarse to medium-grained quartz sand, 30 percent gray clay matrix, unconsolidated.

Remarks: A few Eocene Foraminifera occur in the sample of the Black Creek at 56-feet indicating contamination from above. No formational unit younger than the Black Creek was recognizable above 17-feet on the basis of lithology. A few microfossils occur in the Black Creek interval between 101-133-feet. They include *Cibicides* sp., *Anomalina* sp., and *Bolivina* sp. No attempt was made at further identification. The separation of the Black Creek and Tuscaloosa formations is based on lithology and stratigraphic position.

TAXONOMY

	Page		Page
Order Ostracoda Latreille, 1802	56	<i>Brachycythere interrasilis</i> Alexander	60
Suborder Platycopa Sars, 1866	56	<i>Brachycythere</i> cf. <i>B. verrucosa</i> Harris and Jobe	60
Family Cytherellidae Sars, 1866	56	<i>Brachycythere formosa</i> Alexander	61
Genus <i>Cytherella</i> Jones, 1849	56	<i>Brachycythere rhomboidalis</i> (Berry)	61
<i>Cytherella ovata</i> (Roemer)	56	<i>Brachycythere nausiformis</i> Swain	61
<i>Cytherella tuberculifera</i> Alexander	56	<i>Brachycythere sphenoides</i> (Reuss)	61
<i>Cytherella herricki</i> Brown	56	<i>Brachycythere ledaforma</i> (Israelsky)	61
<i>Cytherella</i> sp. B	56	<i>Brachycythere ralcihensis</i> Brown	61
Genus <i>Cytherelloidea</i> Alexander, 1924	56	<i>Brachycythere plena</i> Alexander	61
<i>Cytherelloidea howei</i> Swain	56	Genus <i>Alatacythere</i> Murray and Hussey, 1942	61
<i>Cytherelloidea dannillensis</i> Howe, var.	56	<i>Alatacythere alata atlantica</i> (Schmidt)	61
<i>Cytherelloidea swaini</i> Brown	56	<i>Alatacythere lemnicata</i> (Alexander)	61
<i>Cytherelloidea sohni</i> Brown	57	<i>Alatacythere</i> sp. aff. <i>A. gulfensis</i> (Alexander)	61
<i>Cytherelloidea andrewsi</i> Brown	57	<i>Alatacythere ivani</i> Howe	62
<i>Cytherelloidea</i> sp. A	57	Subfamily Trachyleberinae Sylvester-Bradley, 1948	62
<i>Cytherelloidea</i> (?) <i>cuneiforma</i> Brown	57	Genus <i>Trachyleberis</i> Brady, 1898	62
Suborder Podocopa Sars, 1866	57	<i>Trachyleberis rukasi</i> (Gooch)	62
Family Cypridae Baird, 1845	57	<i>Trachyleberis</i> sp. A	62
Genus <i>Paracypris</i> Sars, 1866	57	<i>Trachyleberis</i> sp. B	62
<i>Paracypris franqueti</i> Howe and Chambers	57	<i>Trachyleberis</i> sp. C	62
<i>Paracypris</i> cf. <i>P. strecca</i> Schmidt	57	<i>Trachyleberis montgomeryensis</i> (Howe and Chambers)	62
Family Bairdiidae Sars, 1888	57	<i>Trachyleberis broussardi</i> (Howe and Chambers)	62
Subfamily Bairdiinae Sars, 1923	57	<i>Trachyleberis pellucida</i> Swain	62
Genus <i>Bairdia</i> McCoy, 1844	57	<i>Trachyleberis bassleri</i> (Ulrich)	62
<i>Bairdia</i> sp. A	57	<i>Trachyleberis communis aquia</i> (Schmidt)	62
<i>Bairdia</i> sp. B	57	<i>Trachyleberis spiniferima</i> (Jones and Sherborn)	62
Genus <i>Bairdopillata</i> Coryell, Sample and Jennings, 1935	57	<i>Trachyleberis midwayensis</i> (Alexander)	63
<i>Bairdopillata pondera</i> Jennings	57	<i>Trachyleberis pidgeoni</i> (Berry)	63
Family Cytheridae Baird, 1850	57	<i>Trachyleberis gapensis</i> (Alexander)	63
Subfamily Cytherideinae Sars, 1925	57	<i>Trachyleberis communis</i> (Israelsky)	63
Genus <i>Cytheridea</i> Bosquet, 1852	57	<i>Trachyleberis</i> (?) <i>praeursora</i> Brown	63
Subgenus <i>Haplocytheridea</i> Stephenson, 1936	57	<i>Trachyleberis prestwichiana</i> (Jones and Sherborn)	63
<i>Cytheridea</i> (<i>Haplocytheridea</i>) <i>montgomeryensis</i> Howe and Chambers	57	Genus <i>Leguminocythereis</i> Howe, 1936	63
<i>Cytheridea</i> (<i>Haplocytheridea</i>) <i>rupinosa</i> Alexander	57	<i>Leguminocythereis scarabaeus</i> Howe and Law	63
<i>Cytheridea</i> (<i>Haplocytheridea</i>) <i>sabaeiformis</i> (Berry)	58	<i>Leguminocythereis whitei</i> Swain	63
<i>Cytheridea</i> (<i>Haplocytheridea</i>) <i>ulrichi</i> (Berry)	58	Genus <i>Puriana</i> Coryell and Fields, 1953	63
<i>Cytheridea</i> (<i>Haplocytheridea</i>) <i>monmouthensis</i> Berry	58	<i>Puriana rugipunctata</i> (Ulrich and Bassler)	63
<i>Cytheridea</i> (<i>Haplocytheridea</i>) <i>carolinensis</i> Brown	58	Genus <i>Pterygocythereis</i> Blake, 1933	64
<i>Cytheridea</i> (<i>Haplocytheridea</i>) <i>councili</i> Brown	58	<i>Pterygocythereis washingtonensis</i> Swain	64
<i>Cytheridea</i> (<i>Haplocytheridea</i>) <i>punctura</i> (Schmidt)	58	Genus <i>Platycythereis</i> Trébel, 1940	64
<i>Cytheridea</i> (<i>Haplocytheridea</i>) <i>hopkinsi</i> Howe and Garrett	58	<i>Platycythereis costatana angula</i> (Schmidt)	64
<i>Cytheridea</i> (<i>Haplocytheridea</i>) <i>moodyi</i> Howe and Garrett	58	Genus <i>Velarocythere</i> Brown, 1957	64
<i>Cytheridea</i> (<i>Haplocytheridea</i>) <i>proboscidiata</i> Edwards	58	<i>Velarocythere scuffeltonensis</i> Brown	64
Subgenus <i>Clithrocytheridea</i> Stephenson, 1936	58	<i>Velarocythere arachoides</i> (Berry)	64
<i>Cytheridea</i> (<i>Clithrocytheridea</i>) <i>virginica</i> (Schmidt)	58	<i>Velarocythere legrandi</i> Brown	64
<i>Cytheridea</i> (<i>Clithrocytheridea</i>) <i>caldwellensis</i> Howe and Chambers	59	<i>Velarocythere cacumenata</i> Brown	64
Genus <i>Paracytheridea</i> Muller, 1894	59	<i>Velarocythere eikonata</i> Brown	64
<i>Paracytheridea vanderboldi</i> Puri	59	Genus <i>Actinocythereis</i> Puri, 1953	64
<i>Paracytheridea behavensis</i> Howe and Chambers	59	<i>Actinocythereis exanthemata</i> (Ulrich and Bassler)	64
<i>Paracytheridea</i> (?) cf. <i>P. (?) wetherellii</i> (Jones)	59	<i>Actinocythereis mundorffi</i> (Swain)	64
Subfamily Cytherurinae Muller, 1894	59	<i>Actinocythereis davidovikiei</i> (Stadnichenko)	64
Genus <i>Cytherura</i> Sars, 1866	59	<i>Actinocythereis siegristae</i> (Schmidt)	65
<i>Cytherura</i> sp. aff. <i>C. washburni</i> Stephenson	59	<i>Actinocythereis stenzeli</i> (Stephenson)	65
<i>Cytherura glossensis</i> Brown	59	<i>Actinocythereis hilgardi</i> (Howe and Garrett)	65
<i>Cytherura elongata</i> Edwards	59	Genus <i>Echinocythereis</i> Puri, 1953	65
<i>Cytherura</i> sp. aff. <i>C. oxycruris</i> Munsey	59	<i>Echinocythereis evax</i> (Ulrich and Bassler)	65
<i>Cytherura</i> sp. B	59	<i>Echinocythereis garretti</i> (Howe and McGuirt)	65
Genus <i>Eucytherura</i> Muller 1894	59	<i>Echinocythereis planibasilis</i> (Ulrich and Bassler)	65
<i>Eucytherura curta</i> (Jennings)	59	Genus <i>Murrayina</i> Puri, 1953	65
Genus <i>Cytheropteron</i> Sars, 1866	59	<i>Murrayina martini</i> (Ulrich and Bassler)	65
Subgenus <i>Cytheropteron</i> Sars, s.s.	59	Genus <i>Orionina</i> Puri, 1953	65
<i>Cytheropteron</i> cf. <i>C. subreticulatum</i> van den Bold	59	<i>Orionina vaughani</i> (Ulrich and Bassler)	65
<i>Cytheropteron</i> (<i>Cytheropteron</i>) sp. A	60	Subfamily Hemicytherinae Puri, 1953	65
<i>Cytheropteron</i> (<i>Cytheropteron</i>) <i>ponderosa</i> Brown	60	Genus <i>Hemicythere</i> Sars, 1925	65
Subgenus <i>Eocytheropteron</i> Alexander, 1933	60	<i>Hemicythere conradi</i> Howe and McGuirt	65
<i>Cytheropteron</i> (<i>Eocytheropteron</i>) <i>striatum</i> Brown	60	<i>Hemicythere confragans</i> Edwards	66
<i>Cytheropteron</i> (<i>Eocytheropteron</i>) <i>strailis</i> Brown	60	<i>Hemicythere laevicula</i> Edwards	66
Subfamily Brachycytherinae Puri, 1953	60	<i>Hemicythere schmidtiae</i> Malkin	66
Genus <i>Brachycythere</i> Alexander, 1933	60	Subfamily Loxococonchinae Sars, 1925	66
<i>Brachycythere watervalleyensis</i> Howe and Chambers	60	Genus <i>Loxococoncha</i> Sars, 1866	66
<i>Brachycythere martini</i> Murray and Hussey	60	<i>Loxococoncha purisubrhomboidca</i> Edwards	66
<i>Brachycythere bernardi</i> Murray and Hussey	60	<i>Loxococoncha reticularis</i> Edwards	66
<i>Brachycythere jessupensis</i> Howe and Garrett	60	<i>Loxococoncha creolensis</i> Howe and Chambers	66
<i>Brachycythere marylandica</i> (Ulrich)	60	<i>Loxococoncha jacksonensis</i> Howe and Chambers	66
		<i>Loxococoncha claibornensis</i> Murray	66
		<i>Loxococoncha seraphae</i> Brown	66

	Page
<i>Loxocoeloceras neusensis</i> Brown	66
<i>Loxocoeloceras</i> sp. A	66
<i>Loxocoeloceras</i> cf. <i>L. corrugata</i> Alexander	66
Genus <i>Cytheromorpha</i> Hirschman, 1909	66
<i>Cytheromorpha</i> cf. <i>C. eocenica</i> Stephenson	66
<i>Cytheromorpha</i> sp. aff. <i>C. scrobiculata</i> Alexander	67
<i>Cytheromorpha warneri</i> Howe and Spurgeon	67
Subfamily Cytherettinae Triebel, 1952	67
Genus <i>Cytheretta</i> Muller, 1894	67
<i>Cytheretta alexanderi</i> Howe and Chambers	67
<i>Cytheretta reticulata</i> Edwards	67
Genus <i>Basslerites</i> Howe, 1937	67
<i>Basslerites giganticus</i> Edwards	67
Subfamily Cytherideidnae Puri, 1952	67
Genus <i>Cushmanidea</i> Blake, 1933	67
<i>Cushmanidea ashermanni</i> (Ulrich and Bassler)	67
Subfamily Bythocytherinae Sars, 1926	67
Genus <i>Monoceratina</i> Roth, 1928	67
<i>Monoceratina alexanderi</i> Howe and Chambers	67
Genus <i>Orthonotacythere</i> Alexander, 1933	67
<i>Orthonotacythere cristata</i> Alexander	67
<i>Orthonotacythere hannai</i> (Israelsky)	67
<i>Orthonotacythere taricensis</i> Brown	67
<i>Orthonotacythere sulcata</i> Brown	68
Subfamily Eucytherinae Puri, 1954	68
Genus <i>Eucythere</i> Brady, 1868	68
<i>Eucythere triordinis</i> Schmidt	68
Subfamily (?)	68
Genus <i>Buntonia</i> Howe, 1935	68
<i>Buntonia howei</i> (Stephenson)	68
<i>Buntonia</i> cf. <i>B. lacunosa</i> (Jones)	68
Genus <i>Protocythere</i> Triebel, 1938	68
<i>Protocythere paratriplicata</i> Swain	68

Description of Ostracoda

Order	Ostracoda	Latreille, 1802
Suborder	Platycopa	Sars, 1866
Family	Cytherellidae	Sars, 1866
Genus	Cytherella	Jones, 1849

Cytherella ovata (Roemer)

Plate 1, Figure 1

- Cytherina ovata* Roemer, 1840, Verstein norddeutsch. Kreidegeb. p. 104, pl. 16, fig. 21.
- Cytherella ovata* (Roemer) Jones, 1849, Monogr. Cret. Entomostraca England; Palaeontographical Soc. London, p. 28, pl. 7, figs. 24a-i. Jones and Hinde, 1890, Suppl. Monogr. Cret. Entomostraca England and Ireland; Palaeontographical Soc., London, p. 44, pl. 3, figs. 48-54, pl. 4, fig. 39.
- Cytherella obovata* Jones and Hinde, 1890, Suppl. Monogr. Cret. Entomostraca England and Ireland; Palaeontographical Soc., London, p. 46, pl. 3, figs. 46, 47.
- Cytherella navarroensis* Alexander, 1929, Texas Univ. Bull. 2907, p. 53, pl. 2, figs. 1, 2.
- Cytherella moremani* Alexander, 1929, Texas Univ. Bull. 2907, p. 53, pl. 1, figs. 4, 5. Jennings, 1936, Bull. Am. Paleontology, vol. 23, no. 78, p. 41, pl. 6, fig. 1.
- Cytherella ovata* (Roemer) Alexander, 1932, Amer. Mid. Naturalist, vol. 13, no. 5, p. 303, pl. 28, figs. 1, 2. (non *C. ovata* Alexander, 1929, Texas Univ. Bull. 2907, p. 47, pl. 1, figs. 1, 2.)
- Cytherella navarroensis* Alexander, Swain, 1952, Ostracoda from wells in North Carolina, pt. 2, Mesozoic Ostracoda; U. S. Geol. Survey Prof. Paper 234-B, p. 68, pl. 8, fig. 1.
- Cytherella ovata* (Roemer) Brown, 1957, N. C. Dept. Cons. and Devel. Bull. 70, p. 7, pl. 1, fig. 12.

Range in North Carolina: Upper Cretaceous Pee Dee formation.

Occurrence: Rare

Figured specimen: Columbus County, well number 1, 110-120 feet, Pee Dee formation. Length 0.76 mm; height 0.49 mm; biconvexity 0.32 mm. U.S.N.M. 129705

Cytherella tuberculifera Alexander

Plate 1, Figure 2

- Cytherella tuberculifera* Alexander, 1929, Texas Univ. Bull. 2907, p. 55, pl. 2, fig. 3. Brown, 1957, N. C. Dept. Cons. and Devel. Bull. 70, p. 7, pl. 1, figs. 3-5.

Range in North Carolina: Upper Cretaceous, Pee Dee and Black Creek formations.

Occurrence: Rare

Figured specimen: Onslow County, well number 6, 1093-1120 feet, Black Creek formation. Length 0.79 mm; height 0.43 mm. U.S.N.M. 129706

Cytherella herricki Brown

Plate 1, Figure 4

- Cytherella herricki* Brown, 1957, N. C. Dept. Cons. and Devel. Bull. 70, p. 8, pl. 1, figs. 8-11.

Range in North Carolina: Upper Cretaceous, Pee Dee formation.

Occurrence: Rare to common

Figured specimen: Martin County, well number 1, 118-150 feet, Pee Dee formation. Length 0.82 mm; height 0.45 mm. U.S.N.M. 129707

Cytherella sp. B.

Plate 1, Figure 5

Range in North Carolina: upper (?) and middle Eocene, Castle Hayne limestone.

Occurrence: Common in upper (?) Eocene, rare in middle Eocene

Figured specimen: Craven County, well number 3, 111-125 feet, middle Eocene, lower part of Castle Hayne limestone. Length 0.63 mm; height 0.34 mm; biconvexity 0.22 mm. U.S.N.M. 129708

Genus *Cytherelloidea* Alexander, 1924

Cytherelloidea howei Swain

Plate 1, Figure 6

- Cytherelloidea howei* Swain, 1948, Maryland Dept. Geology, Mines and Water Res., Bull. 2, p. 190, pl. 12, fig. 5. Swain, 1951, U. S. Geol. Survey Prof. Paper 234-A, p. 15, pl. 1, figs. 2, 3.

Range in North Carolina: Paleocene and lower Eocene, unnamed units.

Occurrence: Very rare

Figured specimen: Craven County, well number 6, 50-60 feet, unnamed lower Eocene unit. Length 0.56 mm; height 0.30 mm. U.S.N.M. 129709

Cytherelloidea danvillensis Howe, var.

Plate 1, Figure 7

- Cytherelloidea danvillensis* Howe, 1934, Jour. Paleontology, v. 8, p. 31. Howe and Chambers, 1935, Louisiana Dept. Cons. Geol. Bull. 5, p. 6, pl. 5, fig. 5. Berquist, 1942, Mississippi State Geol. Survey Bull. 49, Fossils, p. 104, pl. XI, fig. 2.

Range in North Carolina: upper (?) Eocene, upper part of Castle Hayne limestone.

Occurrence: Common

Figured specimen: Onslow County, well number 3, 79-83 feet, upper part of Castle Hayne limestone. Length 0.50 mm; height 0.27 mm. U.S.N.M. 129710

Cytherelloidea swaini Brown

Plate 1, Figure 8

- Cytherelloidea swaini* Brown, 1957, N. C. Dept. Cons. and Devel. Bull. 70, p. 8, pl. 1, figs. 16-19.

Range in North Carolina: Upper Cretaceous, Pee Dee formation.

Occurrence: Common

Figured specimen: Onslow County, well number 6, 740-750 feet, Pee Dee formation. Length 0.60 mm; height 0.35 mm. U.S.N.M. 129711

Cytherelloidea sohni Brown

Plate 1, Figure 9

Cytherelloidea sohni Brown, 1957, N. C. Dept. Cons. and Devel. Bull. 70, p. 9, pl. 2, figs. 1-3.

Range in North Carolina: Upper Cretaceous, Pee Dee formation.

Occurrence: Rare

Figured specimen: Gates County, well number 1, 485-615 feet, Pee Dee formation. Length 0.58 mm; height 0.32 mm. U.S.N.M. 129712

Cytherelloidea andrewsi Brown

Plate 1, Figure 10

Cytherelloidea andrewsi Brown, 1957, N. C. Dept. Cons. and Devel. Bull. 70, p. 9, pl. 1, figs. 24, 27, 28.

Range in North Carolina: Upper Cretaceous, Pee Dee formation.

Occurrence: Very rare

Figured specimen: Martin County, well number 2, 195-276 feet, Pee Dee formation. Length 0.49 mm; height 0.29 mm; biconvexity 0.17 mm. U.S.N.M. 129713

Cytherelloidea sp. A

Plate 1, Figure 11

Range in North Carolina: upper (?) and middle Eocene, Castle Hayne limestone.

Occurrence: Rare

Figured specimen: New Hanover County, well number 2, 55-65 feet, Castle Hayne limestone. Length 0.65 mm; height 0.32 mm. U.S.N.M. 129714

Cytherelloidea (?) *cuneiforma* Brown

Plate 1, Figure 3

Cytherelloidea cuneiforma Brown, 1957, N. C. Dept. Cons. and Devel. Bull. 70, p. 8, pl. 1, figs. 13-15.

Range in North Carolina: Upper Cretaceous, Pee Dee formation.

Occurrence: Very rare

Figured specimen: Columbus County, well number 1, 110-120 feet, Pee Dee formation. Length 0.68 mm; height 0.35 mm. U.S.N.M. 129715

Suborder Podocopa Sars, 1866

Family Cypridae Baird, 1845

Genus Paracypris Sars, 1866

Paracypris franquesi Howe and Chambers

Plate 1, Figure 12

Paracypris franquesi Howe and Chambers, 1935, Louisiana Dept. Cons. Geol. Bull. 5, p. 10, pl. 2, figs. 9, 13, pl. 4, figs. 15, 19. Berquist, 1942, Mississippi State Geol. Survey Bull. 49; Fossils, p. 105, pl. XI, fig. 4.

Van den Bold, 1946, Contrib. to the study of Ostracoda, p. 66, pl. 1, fig. 16.

Swain, 1951, U. S. Geol. Survey Prof. Paper 234-A, p. 16, pl. 1, fig. 6.

Range in North Carolina: upper (?) and middle Eocene, Castle Hayne limestone.

Occurrence: Common in upper (?) Eocene, rare in middle Eocene

Figured specimen: Craven County, well number 3, 27-41 feet, Castle Hayne limestone. Length 0.87 mm; height 0.32 mm. U.S.N.M. 129716

Paracypris cf. *P. strecca* Schmidt

Plate 1, Figure 13

Paracypris strecca Schmidt, 1948, Jour. Paleontology, v. 22, p. 408, pl. 63, figs. 21, 22.

Range in North Carolina: lower Eocene(?), unnamed unit.

Occurrence: Very rare

Figured specimen: Craven County, well number 6, 40-50 feet, unnamed lower Eocene(?) unit. Length 0.94 mm; height 0.34 mm. U.S.N.M. 129717

Family Bairdiidae Sars, 1888

Subfamily Bairdiinae Sars, 1923

Genus Bairdia McCoy, 1844

Bairdia sp. A

Plate 1, Figure 14

Range in North Carolina: upper (?) Eocene, upper part of Castle Hayne limestone.

Occurrence: Common

Figured specimen: New Hanover County, well number 3, 25-45 feet, upper part of Castle Hayne limestone. Length 0.68 mm; height 0.36 mm. U.S.N.M. 129718

Bairdia sp. B

Plate 1, Figure 15

Range in North Carolina: upper (?) and middle Eocene, Castle Hayne limestone.

Occurrence: Common in upper (?) Eocene, rare in middle Eocene

Figured specimen: New Hanover County, well number 2, 55-65 feet, Castle Hayne limestone. Length 0.71 mm; height 0.58 mm. U.S.N.M. 129719

Genus Bairdoppilata Coryell, Sample and Jennings, 1935

Bairdoppilata pondera Jennings

Plate 1, Figure 16

Bairdoppilata pondera Jennings, 1936, Bull. Am. Paleontology, v. 28, no. 78, p. 45, pl. 6, fig. 9.

Schmidt, 1948, Jour. Paleontology, v. 22, p. 408, pl. 61, figs. 21, 22.

Swain, 1952, U. S. Geol. Survey Prof. Paper 234-B, p. 71, pl. 8, figs. 8-12.

Brown, 1957, N. C. Dept. Cons. and Devel. Bull. 70, p. 10, pl. 3, figs. 4, 7, 8.

Range in North Carolina: Upper Cretaceous, Pee Dee and Black Creek (?) formations.

Occurrence: Common

Figured specimen: Onslow County, well number 5, 342-370 feet, Pee Dee formation. Length 1.20 mm; height 0.68 mm. U.S.N.M. 129720

Family Cytheridae Baird, 1850

Subfamily Cytherideinae Sars, 1925

Genus Cytheridea Bosquet, 1852

Subgenus Haplocytheridea Stephenson, 1936

Cytheridea (*Haplocytheridea*) *montgomeryensis* Howe and Chambers

Plate 5, Figure 4

Cytheridea montgomeryensis Howe and Chambers, 1935, Louisiana Dept. Cons. Geol. Bull. 5, p. 17, pl. 1, fig. 1, pl. 2, figs. 1-3, pl. 6, figs. 17-18.

Cytheridea (*Haplocytheridea*) *montgomeryensis* Howe and Chambers, Stephenson, 1936, Jour. Paleontology, v. 10, p. 700, pl. 94, figs. 3, 4, 9, text figs. lg, h, j, k.

Stephenson, 1937, Jour. Paleontology, v. 16, p. 109, pl. 18, figs. 17-18.

Cytheridea montgomeryensis Howe and Chambers, Berquist, 1942, Mississippi Geol. Survey Bull. 49, p. 106, pl. 11, fig. 5.

Haplocytheridea montgomeryensis (Howe and Chambers) Stephenson, 1946, Jour. Paleontology, v. 20, p. 322, pl. 42, fig. 29. Swain, 1951, U. S. Geol. Survey Prof. Paper 234-A, p. 20, pl. 1, fig. 18, pl. 2, figs. 1-4.

Range in North Carolina: upper (?) and middle Eocene, Castle Hayne limestone

Occurrence: Abundant in upper (?) Eocene, common in middle Eocene

Figured specimen: Beaufort County, well number 4, 127-147 feet, Castle Hayne limestone. Length 0.62 mm; height 0.29 mm; biconvexity 0.22 mm. U.S.N.M. 129721

Cytheridea (*Haplocytheridea*) *ruginosa* Alexander

Plate 5, Figure 5

Cytheridea ruginosa Alexander, 1934, Jour. Paleontology, v. 8, p. 224, pl. 33, fig. 9.

Harris and Jobe, 1951, Microfauna Midway Ark., p. 73, pl. 14, fig. 2.

Range in North Carolina: Paleocene, unnamed unit.

Occurrence: Rare in Paleocene.

Figured specimen: Beaufort County, well number 1, 190-210 feet, unnamed Paleocene unit. Length 0.84 mm; height 0.44 mm; convexity 0.17 mm. U.S.N.M. 129722

Cytheridea (Haplocytheridea) fabaformis (Berry)

Plate 5, Figure 7

Cytherella fabaformis Berry, 1925, Am. Jour. Sci., 5th. ser., v. 9, p. 487, fig. 13.

Cytheridea fabaformis (Berry) Alexander, 1929, Texas Univ. Bull. 2907, p. 76, pl. 5, fig. 18.

Alexander, 1934, Jour. Paleontology, v. 8, p. 224.

Haplocytheridea ? fabaformis (Berry) Schmidt, 1948, Jour. Paleontology, v. 22, p. 426, pl. 62, fig. 23, text fig. 2e.

Cytheridea (Haplocytheridea) fabaformis (Berry), Brown, 1957, N. C. Dept. Cons. and Devel. Bull. 70, p. 17, pl. 2, figs. 7, 8.

Range in North Carolina: Upper Cretaceous, Peedee formation.

Occurrence: Abundant

Figured specimen: New Hanover County, well number 5, 165-169 feet, Peedee formation. Length 0.51 mm; height 0.29 mm; biconvexity 0.24 mm, female. U.S.N.M. 129723

Cytheridea (Haplocytheridea) ulrichi (Berry)

Plate 5, Figure 6

Cythere ulrichi Berry, 1925, Am. Jour. Sci., 5th ser., v. 23, no. 9, p. 488, fig. 3.

Haplocytheridea ? ulrichi (Berry), Schmidt, 1948, Jour. Paleontology, v. 22, p. 426, pl. 62, figs. 18, 19.

Cytheridea (Haplocytheridea) ulrichi (Berry), Brown, 1957, N. C. Dept. Cons. and Devel. Bull. 70, p. 18, pl. 2, figs. 4, 5.

Range in North Carolina: Upper Cretaceous, Peedee formation.

Occurrence: Abundant

Figured specimen: Beaufort County, well number 2, 185-195 feet, Peedee formation. Length 0.64 mm; height 0.36 mm. U.S.N.M. 129724

Cytheridea (Haplocytheridea) monmouthensis Berry

Plate 5, Figure 8

Cytheridea monmouthensis Berry, 1925, Am. Jour. Sci., 5th ser., v. 9, p. 486, fig. 10.

Alexander, 1929, Texas Univ. Bull. 2907, p. 74, pl. 5, figs. 11-14.

Cytheridea (Haplocytheridea) monmouthensis Berry, Swain, 1948, Maryland Dept. Geol. Mines, and Water Res. Bull. 2, p. 212, pl. 14, fig. 14.

Haplocytheridea monmouthensis (Berry), Swain, 1952, U. S. Geol. Survey Prof. Paper 234-B, p. 79, pl. 8, fig. 19.

Cytheridea (Haplocytheridea) monmouthensis Berry, Brown, 1957, N. C. Dept. Cons. and Devel. Bull. 70, p. 19, pl. 2, fig. 6.

Range in North Carolina: Upper Cretaceous, Peedee and Black Creek formations

Occurrence: Rare in Peedee, common in Black Creek

Figured specimen: Pitt County, well number 2, 119-132 feet, Black Creek formation. Length 0.81 mm; height 0.43 mm; biconvexity 0.35 mm, male. U.S.N.M. 129725

Cytheridea (Haplocytheridea) carolinensis Brown

Plate 5, Figure 9

Cytheridea (Haplocytheridea) carolinensis Brown, 1957, N. C. Dept. Cons. and Devel. Bull. 70, p. 19, pl. 2, figs. 17-20.

Range in North Carolina: Upper Cretaceous, Peedee formation.

Occurrence: Rare

Figured specimen: Lenoir County, well number 3, 68-84 feet, Peedee formation. Length 0.54 mm; height 0.30 mm; biconvexity 0.19 mm, female. U.S.N.M. 129726

Cytheridea (Haplocytheridea) councili Brown

Plate 5, Figure 10

Cytheridea (Haplocytheridea) councili Brown, 1957, N. C. Dept. Cons. and Devel. Bull. 70, p. 17, pl. 2, figs. 12-16.

Range in North Carolina: Upper Cretaceous, Peedee formation.

Occurrence: Common

Figured specimen: New Hanover County, well number 1, 238-248 feet, Peedee formation. Length 0.51 mm; height 0.27 mm; biconvexity 0.23 mm, female. U.S.N.M. 129727

Cytheridea (Haplocytheridea) punctura (Schmidt)

Plate 5, Figure 11

Haplocytheridea punctura Schmidt, 1948, Jour. Paleontology, v. 22, p. 425, pl. 61, figs. 27-31.

Cytheridea (Haplocytheridea) punctura (Schmidt), Brown, 1957, N. C. Dept. Cons. and Devel. Bull. 70, p. 19, pl. 2, figs. 26-28.

Range in North Carolina: Upper Cretaceous, Peedee formation.

Occurrence: Rare

Figured specimen: Lenoir County, well number 3, 68-84 feet, Peedee formation. Length 0.69 mm; height 0.47 mm; convexity 0.10 mm, female. U.S.N.M. 129728

Cytheridea (Haplocytheridea) hopkinsi Howe and Garrett

Plate 5, Figure 12

Cytheridea hopkinsi Howe and Garrett, 1934, Louisiana Dept. Cons. Geol. Bull. 4, p. 31, pl. 1, figs. 16-18.

? *Cytheridea (Leptocytheridea) hopkinsi* Howe and Garrett, Stephenson, 1938, Jour. Paleontology, v. 12, p. 583, pl. 67, figs. 13, 14, text figs. 8, 11, 12.

? *Cytheridea (Haplocytheridea ?) sp.*, Stephenson, 1942, Jour. Paleontology, v. 16, p. 110, pl. 18, figs. 7, 8.

Haplocytheridea ? cf. H ? hopkinsi (Howe and Garrett) Swain, 1951, U. S. Geol. Survey Prof. Paper 234-A, p. 23, pl. 2, fig. 5.

Range in North Carolina: lower Eocene and Paleocene, unnamed units.

Occurrence: Very rare

Figured specimen: Chowan County, well number 1, 360-370 feet, unnamed Paleocene unit. Length 0.60 mm; height 0.39 mm; biconvexity 0.35 mm. U.S.N.M. 129729

Cytheridea (Haplocytheridea) moodyi Howe and Garrett

Plate 5, Figure 13

Cytheridea moodyi Howe and Garrett, 1934, Louisiana Dept. Cons. Geol. Bull. 4, p. 35, pl. 2, figs. 2-6.

Cytheridea (Haplocytheridea) moodyi Howe and Garrett, Stephenson, 1938, Jour. Paleontology, v. 12, p. 573, pl. 67, fig. 3, text figs. 3, 4.

Cytheridea (Haplocytheridea) subovata Sutton and Williams, 1939, Jour. Paleontology, v. 13, p. 569, pl. 64, figs. 26-28.

Cytheridea (Haplocytheridea) bastropensis Sutton and Williams, 1940, Jour. Paleontology, v. 14, p. 163.

Haplocytheridea moodyi (Howe and Garrett) Stephenson, 1946, Jour. Paleontology, v. 20, p. 323, pl. 42, fig. 25, pl. 44, fig. 15.

Range in North Carolina: lower Eocene(?) and Paleocene, unnamed units.

Occurrence: Very rare

Figured specimen: Chowan County, well number 1, 380-400-feet, unnamed Paleocene unit. Length 0.71 mm; height 0.38 mm; biconvexity 0.28 mm, female. U.S.N.M. 129730

Cytheridea (Haplocytheridea) proboscidiata Edwards

Plate 5, Figure 14

Cytheridea (Haplocytheridea) proboscidiata Edwards, 1944, Jour. Paleontology, v. 18, p. 508, pl. 85, figs. 8-11.

Range in North Carolina: upper Miocene, Yorktown formation.

Occurrence: Very rare

Figured specimen: Beaufort County, well number 8, 95-105 feet, Yorktown formation. Length 0.53 mm; height 0.24 mm. U.S.N.M. 129781

Subgenus *Clithrocytheridea* Stephenson, 1936

Cytheridea (Clithrocytheridea) virginica (Schmidt)

Plate 5, Figure 15

Clithrocytheridea virginica Schmidt, 1948, Jour. Paleontology, v. 22, p. 429, pl. 64, figs. 21-23.

Swain, 1951, U. S. Geol. Survey Prof. Paper 234-A, p. 24, pl. 2, figs. 21-23.

Range in North Carolina: middle Eocene, lower part of Castle Hayne limestone, and lower Eocene and Paleocene, unnamed units.

Occurrence: Abundant in middle Eocene, rare in lower Eocene, common in Paleocene.

Figured specimen: Beaufort County, well number 7, 170-186 feet, lower part of Castle Hayne limestone. Length 0.67 mm; height 0.31 mm. U.S.N.M. 129732

Cytheridea (Clithrocytheridea) caldwellsensis

Howe and Chambers

Plate 5, Figure 16

Cytheridea ? *caldwellsensis* Howe and Chambers, 1935, Louisiana Dept. Cons. Geol. Bull. 5, p. 11, pl. 1, fig. 7, pl. 2, figs. 4-6.

Cytheridea (Clithrocytheridea) caldwellsensis Howe and Chambers, Stephenson, 1937, Jour. Paleontology, v. 11, p. 14, pl. 26, fig. 13.

Clithrocytheridea caldwellsensis (Howe and Chambers) Stephenson, 1946, Jour. Paleontology, v. 20, p. 327, pl. 42, fig. 13.

Clithrocytheridea cf. *C. caldwellsensis* (Howe and Chambers) Swain, 1951, U. S. Geol. Survey Prof. Paper 234-A, p. 24, pl. 2, fig. 28.

Range in North Carolina: upper(?) and middle Eocene, Castle Hayne limestone.

Occurrence: Common

Figured specimen: Jones County, well number 1, 45-53 feet, upper part of Castle Hayne limestone. Length 0.63 mm; height 0.30 mm; biconvexity 0.26 mm. U.S.N.M. 129733

Genus *Paracytheridea* Muller, 1894

Paracytheridea vandenboldi Puri

Plate 8, Figure 6

Cytheropteron nodosum Ulrich and Bassler, 1904, Maryland Geol. Survey, Miocene vol., p. 129, pl. 38, figs. 37-40.
(not *C. nodosum* Brady, 1868)

Paracytheridea nodosa (Ulrich and Bassler) Howe and others, 1935, Florida Dept. Cons. Geol. Bull. 13, p. 37, pl. 3, fig. 7.

? *Paracytheridea altita* Edwards, 1944, Jour. Paleontology, v. 18, p. 512, pl. 85, figs. 20, 21.

Paracytheridea nodosa (Ulrich and Bassler), Swain, 1951, U. S. Geol. Survey Prof. Paper 234-A, p. 51, pl. 3, figs. 10-22.

Paracytheridea vandenboldi Puri, 1953, Jour. Paleontology, v. 27, p. 751. Malkin, 1953, Jour. Paleontology, v. 27, p. 780, pl. 79, fig. 5.

Puri, 1953, Florida Geol. Survey Bull. 36, p. 238, pl. 3, fig. 7, text figs. 5a, b.

Swain, 1955, Jour. Paleontology, v. 29, p. 625, pl. 62, figs. 2a, b.

Range in North Carolina: upper Miocene, Yorktown formation.

Occurrence: Common

Figured specimen: Carteret County, well number 2, 120-150 feet, Yorktown formation. Length 0.67 mm; height 0.31 mm. U.S.N.M. 129734

Paracytheridea belhavenensis Howe and Chambers

Plate 8, Figure 7

Paracytheridea belhavenensis Howe and Chambers, 1935, Louisiana Dept. Cons. Geol. Bull. 5, p. 18, pl. 5, fig. 9.

Blake, 1950, Jour. Paleontology, v. 24, p. 176, pl. 29, figs. 3, 4.

Range in North Carolina: upper(?) Eocene, upper part of Castle Hayne limestone.

Occurrence: Rare.

Figured specimen: Craven County, well number 3, 27-41 feet, upper part of Castle Hayne limestone. Length 0.63 mm; height 0.35 mm. U.S.N.M. 129735.

Paracytheridea (?) cf. *P. (?) wetherellii* (Jones)

Plate 8, Figure 8

Cythere wetherellii Jones, 1854, Quarterly Jour. Geol. Society, London, v. 10, p. 161, pl. 3, fig. 9.

Jones, 1856, Tertiary Entomo. England, p. 27, pl. 4, fig. 15, pl. 6, figs. 16 a-d.

Paracytheridea ? *wetherellii* (Jones) Swain, 1951, U. S. Geol. Survey, Prof. Paper 234-A, p. 51, pl. 7, figs. 2-4.

Range in North Carolina: post-Miocene, and Miocene Yorktown formation.

Occurrence: Common.

Figured specimen: Washington County, well number 2, 65-80 feet, Yorktown formation. Length 0.54 mm; height 0.35 m. U.S.N.M. 129736.

Subfamily Cytherurinae Muller, 1894

Genus *Cytherura* Sars, 1866

Cytherura sp. aff. *C. washburni* Stephenson

Plate 7, Figure 3

Cytherura washburni Stephenson, 1946, Jour. Paleontology, v. 20, p. 317, pl. 43, fig. 5.

Cytherura sp. aff. *C. washburni* Stephenson, Swain, 1951, U. S. Geol. Survey, Prof. Paper 234-A, p. 50, pl. 7, fig. 27.

Range in North Carolina: middle Eocene, lower part of Castle Hayne limestone.

Occurrence: Common.

Figured specimen: Washington County, well number 1, 240-250 feet, lower part of Castle Hayne limestone. Length 0.45 mm; height 0.18 mm. U.S.N.M. 129737.

Cytherura glossensis Brown

Plate 7, Figure 4

Cytherura glossensis Brown, 1957, N. C. Dept. Cons. and Devel. Bull. 70, p. 25, pl. 6, figs. 18, 19.

Range in North Carolina: Upper Cretaceous, Pee Dee and Black Creek formations.

Occurrence: Rare.

Figured specimen: Brunswick County, well number 1, 188-198 feet, Pee Dee formation. Length 0.34 mm; height 0.17 mm. U.S.N.M. 129788.

Cytherura elongata Edwards

Plate 7, Figure 5

Cytherura elongata Edwards, 1944, Jour. Paleontology, v. 18, p. 527, pl. 88, figs. 21-25.

Swain, 1951, U. S. Geol. Survey Prof. Paper 234-A, p. 50, pl. 7, figs. 24, 25.

Swain, 1955, Jour. Paleontology, v. 29, p. 628, pl. 64, figs. 12a-b.

Range in North Carolina: upper Miocene, Yorktown formation.

Occurrence: Common.

Figured specimen: Beaufort County, well number 7, 70-80 feet, Yorktown formation. Length 0.35 mm; height 0.16 mm. U.S.N.M. 129789.

Cytherura sp. aff. *C. oxycruris* Munsey

Plate 7, Figure 6

Cytherura oxycruris Munsey, 1953, Jour. Paleontology, v. 27, p. 18, pl. 1, figs. 22, 23.

Range in North Carolina: Paleocene, unnamed unit.

Occurrence: Very rare.

Figured specimen: Chowan County, well number 1, 360-370 feet, unnamed Paleocene unit. Length 0.45 mm; height 0.20 mm; biconvexity 0.22 mm. U.S.N.M. 129740.

Cytherura sp. B.

Plate 7, Figure 7

Range in North Carolina: upper and middle Eocene(?), Castle Hayne limestone.

Occurrence: Rare.

Figured specimen: Onslow County, well number 3, 73-79 feet, upper part of Castle Hayne limestone. Length 0.39 mm; height 0.21 mm. U.S.N.M. 129741.

Genus *Eucytherura* Muller, 1894

Eucytherura curta (Jennings)

Plate 1, Figure 18

Cythereis curta Jennings, 1936, Bull. Am. Paleontology, v. 23, no. 78, p. 52, pl. 7, figs. 4a-b.

Eucytherura curta (Jennings) Brown, 1957, N. C. Dept. Cons. and Devel. Bull. 70, p. 25, pl. 6, figs. 20, 21.

Range in North Carolina: Upper Cretaceous, Pee Dee formation.

Occurrence: Abundant.

Figured specimen: New Hanover County, well number 4, 400-490 feet, Pee Dee formation. Length 0.52 mm; height 0.27 mm; biconvexity 0.22 mm. U.S.N.M. 129742.

Genus *Cytheropteron* Sars, 1866

Subgenus *Cytheropteron* Sars, s.s.

Cytheropteron cf. *C. subreticulatum* van den Bold

Plate 7, Figure 10

Cytheropteron subreticulatum van den Bold, 1946, Contrib. to the Study of the Ostracoda, p. 113, pl. 14, fig. 6.

Swain, 1951, U. S. Geol. Survey Prof. Paper 234-A, p. 48, pl. 7, figs. 11, 13.

Range in North Carolina: upper Miocene, Yorktown formation.

Occurrence: Very rare.

Figured specimen: Washington County, well number 2, 80-95 feet, Yorktown formation. Length 0.52 mm; height 0.29 mm; biconvexity 0.33 mm. U.S.N.M. 129743.

Cytheropteron (Cytheropteron) sp. A

Plate 7, Figure 11

Range in North Carolina: upper(?) Eocene, upper part of Castle Hayne limestone.

Occurrence: Common.

Figured specimen: Jones County, well number 1, 45-53 feet, upper part of Castle Hayne limestone. Length 0.36 mm; height 0.23 mm; biconvexity 0.24 mm. U.S.N.M. 129744.

Cytheropteron (Cytheropteron) penderensis Brown

Plate 7, Figure 12

Cytheropteron (Cytheropteron) penderensis Brown, 1957, N. C. Dept. Cons. and Devel. Bull. 70, p. 20, pl. 6, figs. 12, 13.

Range in North Carolina: Upper Cretaceous, Pee Dee formation.

Occurrence: Rare.

Figured specimen: New Hanover County, well number 1, 310-343 feet, Pee Dee formation. Length 0.52 mm; height 0.24 mm. U.S.N.M. 129745.

Subgenus *Eocytheropteron* Alexander, 1933

Cytheropteron (Eocytheropteron) striatum Brown

Plate 7, Figure 13

Cytheropteron (Eocytheropteron) striatum Brown, 1957, N. C. Dept. Cons. and Devel. Bull. 70, p. 20, pl. 6, figs. 16, 17.

Range in North Carolina: Upper Cretaceous, Black Creek formation.

Occurrence: Rare.

Figured specimen: Green County, well number 1, 91-101 feet, Black Creek formation. Length 0.55 mm; height 0.29 mm. U.S.N.M. 129746.

Cytheropteron (Eocytheropteron) strailis Brown

Plate 7, Figure 14

Cytheropteron (Eocytheropteron) strailis Brown, 1957, N. C. Dept. Cons. and Devel. Bull. 70, p. 20, pl. 6, figs. 14, 15.

Range in North Carolina: Upper Cretaceous, Pee Dee formation.

Occurrence: Common.

Figured specimen: New Hanover County, well number 4, 40-50 feet, Pee Dee formation. Length 0.70 mm; height 0.46 mm. U.S.N.M. 129747.

Subfamily *Brachycytherinae* Puri, 1953

Genus *Brachycythere* Alexander, 1933

Brachycythere watervalleyensis Howe and Chambers

Plate 2, Figure 1

Brachycythere watervalleyensis Howe and Chambers, 1935, Louisiana Dept. Cons. Geol. Bull. 5, p. 46, pl. 3, figs. 1, 2, 3, 5, 6, pl. 4, fig. 1, pl. 6, fig. 7.

Murray and Hussey, 1942, Jour. Paleontology, v. 16, p. 179, pl. 28, figs. 2, 3; text fig. 2; figs. 5, 6.

Berquist, 1942, Mississippi State Geol. Survey Bull. 49, p. 109, pl. 11, figs. 21, 22.

Range in North Carolina: upper(?) and middle Eocene, Castle Hayne limestone.

Occurrence: Common in upper(?) Eocene, very rare in middle Eocene.

Figured specimen: Onslow County, well number 4, 140-150 feet, Castle Hayne limestone. Length 0.87 mm; height 0.44 mm; biconvexity 0.51 mm. U.S.N.M. 129748.

Brachycythere martini Murray and Hussey

Plate 2, Figure 2

Brachycythere martini Murray and Hussey, 1942, Jour. Paleontology, v. 16, p. 177, pl. 28, figs. 6, 10, text fig. 2; figs. 4, 8, 9, 10.

Stephenson, 1946, Jour. Paleontology, v. 20, p. 333, pl. 44, fig. 21, pl. 45, fig. 24.

Blake, 1950, Jour. Paleontology, v. 24, p. 177, pl. 30, figs. 28, 29.

Swain, 1951, U. S. Geol. Survey Prof. Paper 234-A, p. 44, pl. 6, fig. 26.

Range in North Carolina: middle Eocene, lower part of Castle Hayne limestone.

Occurrence: Very rare.

Figured specimen: Onslow County, well number 3, 100-225 feet, Castle Hayne limestone. Length 1.18 mm; height 0.61 mm. U.S.N.M. 129749.

Brachycythere bernardi Murray and Hussey

Plate 2, Figure 3

Brachycythere bernardi Murray and Hussey, 1942, Jour. Paleontology, v. 16, p. 176, pl. 28, figs. 7, 9, text fig. 2; figs. 14-16.

Range in North Carolina: middle Eocene, lower part of Castle Hayne limestone.

Occurrence: Rare.

Figured specimen: Craven County, well number 7, 67-100 feet, lower part of Castle Hayne limestone. Length 0.80 mm; height 0.37 mm; biconvexity 0.51 mm. U.S.N.M. 129750.

Brachycythere jessupensis Howe and Garrett

Plate 2, Figure 4

Brachycythere jessupensis Howe and Garrett, 1934, Louisiana Dept. Cons. Geol. Bull. 4, p. 47, pl. 3, figs. 14, 16, 17.

Murray and Hussey, 1942, Jour. Paleontology, v. 16, p. 180, pl. 28, figs. 13, 14, text fig. 2; fig. 20.

Brachycythere cf. B. jessupensis Howe and Garrett, Swain, 1951, U. S. Geol. Survey Prof. Paper 234-A, p. 46, pl. 7, fig. 10.

Range in North Carolina: lower Eocene and Paleocene, unnamed units.

Occurrence: Rare.

Figured specimen: Craven County, well number 6, 50-60 feet, unnamed lower Eocene unit. Length 0.87 mm; height 0.53 mm; biconvexity 0.49 mm. U.S.N.M. 129751.

Brachycythere marylandica (Ulrich)

Plate 2, Figure 5

Cythere marylandica Ulrich, 1901, Maryland Geol. Survey; Eocene, p. 119, pl. 16, figs. 16-18.

Brachycythere nanafalana Howe and Pycett, Howe and Garrett, 1934, Louisiana Dept. Cons. Geol. Bull. 4, p. 48, pl. 3, fig. 18, pl. 4, figs. 1-3.

Murray and Hussey, 1942, Jour. Paleontology, v. 16, p. 180, pl. 28, figs. 11, 12, text fig. 2.

Brachycythere marylandica (Ulrich) Schmidt, 1948, Jour. Paleontology, v. 22, p. 416, pl. 63, figs. 17-20.

(non Murray and Hussey, 1942, Jour. Paleontology, v. 16, p. 174, pl. 27, figs. 7, 8, text fig. 2, figs. 11, 12, 13.)

Swain, 1951, U. S. Geol. Survey Prof. Paper 234-A, p. 44, pl. 7, fig. 1.

Range in North Carolina: Paleocene and lower Eocene, unnamed unit.

Occurrence: Common.

Figured specimen: Craven County, well number 6, 40-50 feet, unnamed lower Eocene unit. Length 1.17 mm; height 0.59 mm; biconvexity 0.66 mm. U.S.N.M. 129752.

Brachycythere interrasilis Alexander

Plate 2, Figure 6

Brachycythere interrasilis Alexander, 1934, Jour. Paleontology, v. 8, p. 217, pl. 33, fig. 4.

Kilne, 1943, Mississippi State Geol. Survey Bull. 53, p. 47, pl. 8, fig. 5.

Harris and Jobe, 1951, Microfauna Midway Ark., p. 70, pl. 12, fig. 4.

Brachycythere marylandica (Ulrich) Murray and Hussey, 1942, Jour. Paleontology, v. 16, p. 174, pl. 27, figs. 7, 8; text fig. 2, figs. 11, 12, 13.

Range in North Carolina: Paleocene, unnamed unit.

Occurrence: Common.

Figured specimen: Beaufort County, well number 1, 190-210 feet, unnamed Paleocene unit. Length 1.03 mm; height 0.57 mm; biconvexity 0.59 mm. U.S.N.M. 129753.

Brachycythere cf. B. verrucosa Harris and Jobe

Plate 2, Figure 7

Brachycythere verrucosa Harris and Jobe, 1951, Microfauna Midway Ark., p. 71, pl. 12, fig. 3.

Range in North Carolina: Paleocene, unnamed unit.

Occurrence: Rare.

Figured specimen: Martin County, well number 1, 48-95 feet, unnamed Paleocene unit. Length 1.14 mm; height 0.49 mm; biconvexity 0.68 mm. U.S.N.M. 129754.

Brachycythere formosa Alexander

Plate 2, Figure 8

Brachycythere formosa Alexander, 1934, Jour. Paleontology, v. 8, p. 217, pl. 33, fig. 3.

Murray and Hussey, 1942, Jour. Paleontology, v. 16, p. 176, pl. 27, figs. 1, 4, text fig. 2; figs. 17, 18, 21, 22.

Kline, 1943, Mississippi State Geol. Survey Bull. 53, p. 66, pl. 8, fig. 7.

Harris and Jobe, 1951, Microfauna Midway Ark., p. 70, pl. 12, fig. 5.

Range in North Carolina: Paleocene, unnamed unit.

Occurrence: Very rare.

Figured specimen: Chowan County, well number 1, 340-360 feet, unnamed Paleocene unit. Length 0.61 mm; height 0.41 mm. U.S.N.M. 129755.

Brachycythere rhomboidalis (Berry)

Plate 2, Figure 9

Cythere rhomboidalis Berry, 1925, Am. Jour. Sci., 5th ser., v. 9, p. 481, figs. 1, 2.

Alexander, 1929, Texas Univ. Bull. 2907, p. 86, pl. 7, figs. 1, 2.

Brachycythere rhomboidalis (Berry) Alexander, 1933, Jour. Paleontology, v. 7, p. 206.

Brachycythere jerseyensis Jennings, 1936, Bull. Am. Paleontology, v. 23, no. 78, p. 48, pl. 6, figs. 14a-b.

Brachycythere rhomboidalis (Berry) Schmidt, 1948, Jour. Paleontology, v. 22, p. 414, pl. 62, figs. 8-10.

Brown, 1957, N. C. Dept. Cons. and Devel. Bull. 70, p. 11, pl. 4, figs. 5, 8, 9, 10.

Range in North Carolina: Upper Cretaceous, Pee Dee formation.

Occurrence: Abundant.

Figured specimen: Martin County, well number 2, 195-276 feet, Pee Dee formation. Length 0.94 mm; height 0.52 mm. U.S.N.M. 129756.

Brachycythere nausiformis Swain

Plate 2, Figure 10

Brachycythere nausiformis Swain, 1952, U. S. Geol. Survey Prof. Paper 234-B, p. 80, pl. 8, figs. 44-47.

Brown, 1957, N. C. Dept. Cons. and Devel. Bull. 70, p. 12, pl. 4, figs. 3, 4.

Range in North Carolina: Upper Cretaceous, Black Creek formation.

Occurrence: Common.

Figured specimen: New Hanover County, well number 4, 840-900 feet, Black Creek formation. Length 0.95 mm; height 0.45 mm. U.S.N.M. 129757.

Brachycythere sphenoides (Reuss)

Plate 2, Figure 11

Cythere sphenoides Reuss, 1854, Denkschr. K. Akad. Wissen. Wien., v. 7, p. 141, pl. 26, fig. 2.

Alexander, 1929, Texas Univ. Bull. 2907, p. 81, pl. 7, figs. 9, 14.

Cytheropteron sphenoides (Reuss), Jones and Hinde, 1880, Supp. Mon. Cret. Entom., England, Ireland, Palaeontological Soc. London, p. 33, pl. 1, figs. 18-20.

Cytheropteron sp. B., Isrnelsky, 1929, Arkansas Geol. Survey Bull. 2, app. p. 8, pl. 1A, figs. 2a-c.

Brachycythere sphenoides (Reuss), Alexander, 1933, Jour. Paleontology, v. 7, p. 205, pl. 25, figs. 3a-3c, 14a, b, pl. 26, figs. 7a, b, pl. 27, fig. 19.

Swain, 1952, U. S. Geol. Survey Prof. Paper 234-B, p. 80, pl. 8, figs. 42, 43.

Brown, 1957, N. C. Dept. Cons. and Devel. Bull. 70, p. 11, pl. 4, fig. 16.

Range in North Carolina: Upper Cretaceous, Black Creek formation.

Occurrence: Abundant.

Figured specimen: New Hanover County, well number 4, 840-900 feet, Black Creek formation. Length 0.78 mm; height 0.48 mm; biconvexity 0.39 mm. U.S.N.M. 129758.

Brachycythere ledaforma (Israelsky)

Plate 2, Figure 12

Cytheropteron ledaforma Israelsky, 1929, Arkansas Geol. Survey Bull. 2, app., p. 8, pl. 1A, figs. 5-7.

Cythere acutocaudata Alexander, 1929, Texas Univ. Bull. 2907, p. 87, pl. 7, figs. 5, 6.

Brachycythere ledaforma (Israelsky) Alexander, 1933, Jour. Paleontology, v. 7, p. 206, pl. 25, fig. 9, pl. 27, fig. 20.

Jennings, 1936, Bull. Am. Paleontology, v. 23, no. 78, p. 49, pl. 6, fig. 15.

Brown, 1957, N. C. Dept. Cons. and Devel. Bull. 70, p. 12, pl. 4, fig. 6.

Range in North Carolina: Upper Cretaceous, Black Creek formation.

Occurrence: Abundant.

Figured specimen: Greene County, well number 1, 91-101 feet, Black Creek formation. Length 0.63 mm; height 0.85 mm; biconvexity 0.36 mm. U.S.N.M. 129759.

Brachycythere raleighensis Brown

Plate 2, Figure 13

Brachycythere raleighensis Brown, 1957, N. C. Dept. Cons. and Devel. Bull. 70, p. 13, pl. 4, figs. 11-13.

Range in North Carolina: Upper Cretaceous, Pee Dee and Black Creek formations.

Occurrence: Rare in Pee Dee formation, very rare in Black Creek formation. Figured specimen: Lenoir County, well number 3, 128-143 feet, Pee Dee formation. Length 0.64 mm; height 0.34 mm; biconvexity 0.38 mm. U.S.N.M. 129760.

Brachycythere plena Alexander

Plate 2, Figure 14

Brachycythere plena Alexander, 1934, Jour. Paleontology, v. 8, p. 216, pl. 33, fig. 6.

Murray and Hussey, 1942, Jour. Paleontology, v. 16, p. 176, pl. 27, figs. 2, 5, 6, text fig. 2; figs. 3, 7.

Kline, 1943, Mississippi Geol. Survey Bull. 53, p. 67, pl. 8, fig. 8. Van den Bold, 1946, Cont. Study Ostracoda, p. 108, pl. 13, figs. 4, 5.

Harris and Jobe, 1951, Microfauna Midway Arkansas, p. 71, pl. 12, fig. 6.

Munsey, 1953, Jour. Paleontology, v. 27, p. 11, pl. 3, figs. 17-21.

Brown, 1957, N. C. Dept. Cons. and Devel. Bull. 70, p. 12, pl. 4, fig. 7.

Range in North Carolina: Paleocene, unnamed unit, and Upper Cretaceous, Pee Dee formation.

Occurrence: Very rare in Paleocene sediments, rare in Pee Dee formation.

Figured specimen: Bertie County, well number 1, 70-88 feet, unnamed Paleocene unit. Length 1.08 mm; height 0.53 mm; convexity 0.33 mm. U.S.N.M. 129761.

Genus *Alatacythere* Murray and Hussey, 1942

Alatacythere alata atlantica (Schmidt)

Plate 8, Figure 1

Brachycythere alata atlantica Schmidt, 1948, Jour. Paleontology, v. 22, p. 415, pl. 61, figs. 23, 24.

Alatacythere alata atlantica (Schmidt) Brown, 1957, N. C. Dept. Cons. and Devel. Bull. 70, p. 13, pl. 4, figs. 1, 2.

Range in North Carolina: Upper Cretaceous, Pee Dee formation.

Occurrence: Common.

Figured specimen: Onslow County, well number 3, 307-319 feet, Pee Dee formation. Length 1.10 mm; height 0.54 mm. U.S.N.M. 129762.

Alatacythere lemnicata (Alexander)

Plate 8, Figure 2

Cythereis (Pterygocythereis) lemnicata Alexander, 1934, Jour. Paleontology, v. 8, p. 217, pl. 33, fig. 3, pl. 35, figs. 10, 11.

Alatacythere lemnicata (Alexander) Murray and Hussey, 1942, Jour. Paleontology, v. 16, p. 173, pl. 27, figs. 9, 12.

Harris and Jobe, 1951, Microfauna Midway Ark., p. 70, pl. 13, figs. 1a, b.

Range in North Carolina: lower Eocene(?) and Paleocene, unnamed units.

Occurrence: Very rare.

Figured specimen: Martin County, well number 1, 48-95 feet, unnamed Paleocene unit. Length 1.21 mm; height 0.59 mm. U.S.N.M. 129763.

Alatacythere sp. aff. *A. gulfensis* (Alexander)

Plate 8, Figure 3

Cythere cornuta Roemer, var. *gulfensis*, Alexander, 1929, Texas Univ. Bull. 2907, p. 85, pl. 8, figs. 1, 2, 6.

Range in North Carolina: Upper Cretaceous, Black Creek formation.

Occurrence: Very rare.

Figured specimen: Greene County, well number 1, 87-91 feet, Black Creek formation. Length 0.84 mm; height 0.31 mm. U.S.N.M. 129764.

Alatacythere ivani Howe

Plate 8, Figure 4

Cythereis (*Pterygocythereis*) *alexanderi* Howe and Law, 1936
Louisiana Dept. Cons. Geol. Bull. 4, p. 42, pl. 4, fig. 23, pl. 5,
fig. 5.

Alatacythere alexanderi (Howe and Law) Murray and Hussey, 1942,
Jour. Paleontology, v. 16, p. 171, pl. 27, figs. 10, 11; text fig. 1;
figs. 2, 10.

Alatacythere ivani Howe, 1951, Jour. Paleontology, p. 538.

Range in North Carolina: Upper(?) and middle Eocene, Castle Hayne
limestone, and lower Eocene and Paleocene(?), unnamed units.
Occurrence: Very rare.

Figured specimen: Craven County, well number 5, 30-40 feet, Castle Hayne
limestone. Length 1.03 mm; height 0.54 mm. U.S.N.M. 129766.

Subfamily Trachyleberinae Sylvester-Bradley, 1948

Genus Trachyleberis Brady, 1898

Trachyleberis rukasi (Gooch)

Plate 3, Figure 11

Cythereis rukasi Gooch, 1939, Jour. Paleontology, v. 13, p. 586, pl. 67,
figs. 20-22.

Trachyleberis (?) *rukasi* (Gooch), Swain, 1951, U. S. Geol. Survey
Prof. Paper 234-A, p. 30, pl. 4, figs. 8-10.

Range in North Carolina: middle Eocene, lower part of Castle Hayne
limestone.

Occurrence: Abundant.

Figured specimen: Beaufort County, well number 4, 80-110 feet, lower
part of Castle Hayne limestone. Length 0.51 mm; height 0.34
mm. U.S.N.M. 129766.

Trachyleberis sp. A

Plate 3, Figure 5

Range in North Carolina: upper Eocene(?), upper part of Castle Hayne
limestone.

Occurrence: Common.

Figured specimen: Pender County, well number 1, 47-70 feet, upper part
of Castle Hayne limestone. Length 0.63 mm; height 0.73 mm.
U.S.N.M. 129767.

Trachyleberis sp. B

Plate 3, Figure 6

Range in North Carolina: upper(?) Eocene, upper part of Castle Hayne
limestone.

Occurrence: Abundant.

Figured specimen: Pender County, well number 1, 70-73 feet, upper part
of Castle Hayne limestone. Length 0.68 mm; height 0.33 mm;
biconvexity 0.28 mm. U.S.N.M. 129768.

Trachyleberis sp. C

Plate 3, Figure 7

Range in North Carolina: upper(?) Eocene, upper part of Castle Hayne
limestone.

Occurrence: Common.

Figured specimen: Brunswick County, well number 1, 59-62 feet, upper
part of Castle Hayne limestone. Length 0.56 mm; height 0.27
mm. U.S.N.M. 129769.

Trachyleberis montgomeryensis (Howe and Chambers)

Plate 3, Figure 8

Cythereis montgomeryensis Howe and Chambers, 1935, Louisiana Dept.
Cons. Geol. Bull. 5, p. 37, pl. 1, figs. 13, 16, pl. 2, figs. 22, 23,
pl. 4, figs. 19, 20.

Berquist, 1942, Mississippi State Geol. Survey Bull. 49, Fossils;
p. 108, pl. 11, figs. 15, 16.

Range in North Carolina: upper(?) Eocene, upper part of Castle Hayne
limestone.

Occurrence: Rare.

Figured specimen: Pender County, well number 1, 47-70 feet, upper part
of Castle Hayne limestone. Length 0.93 mm; height 0.46 mm.
U.S.N.M. 129770.

Trachyleberis broussardi (Howe and Chambers)

Plate 3, Figure 9

Cythereis broussardi Howe and Chambers, 1935, Louisiana Dept. Cons.
Geol. Bull. 5, p. 24, pl. 1, fig. 12; pl. 4, fig. 6.

Berquist, 1942, Mississippi Geol. Survey Bull. 49, Fossils; p. 106,
pl. 11, fig. 7.

Range in North Carolina: upper Eocene, upper part of Castle Hayne
limestone.

Occurrence: Rare.

Figured specimen: Onslow County, well number 1, 40-50 feet, upper part
of Castle Hayne limestone. Length 0.50 mm; height 0.26 mm.
U.S.N.M. 129771.

Trachyleberis pellucinoda (Swain)

Plate 3, Figure 10

Cythereis pellucinoda Swain, 1948, Maryland Dept. Geol., Mines and
Water Res. Bull. 2, p. 200, pl. 14, figs. 1, 2.

Trachyleberis (?) *pellucinoda* Swain, 1951, U. S. Geol. Survey Prof.
Paper 234-A, p. 34, pl. 4, fig. 24, pl. 5, fig. 10.

Range in North Carolina: middle Eocene, lower part of Castle Hayne
limestone.

Occurrence: Abundant.

Figured specimen: Beaufort County, well number 4, 110-127 feet, lower
part of Castle Hayne limestone. Length 0.44 mm; height 0.23
mm. U.S.N.M. 129772.

Trachyleberis bassleri (Ulrich)

Plate 3, Figure 15

Cythereis bassleri Ulrich, 1901, Maryland Geol. Survey, Eocene, p. 120,
pl. 16, figs. 19-21.

Weller, 1907, Geol. Survey New Jersey, v. 4, p. 843, pl. 110,
figs. 1-3.

? Cushman, 1925, Bull. Am. Assoc. Petroleum Geologists, v. 9,
p. 302, pl. 8, figs. 3a-c.

Alexander, 1934, Jour. Paleontology, v. 8, p. 219-220.

Jennings, 1936, Bull. Am. Paleontology, v. 23, no. 78, p. 51,
pl. 7, figs. 1a-b.

? Van den Bold, 1946, Contrib. to the Study of Ostracoda, p. 94,
pl. 6, fig. 20.

Schmidt, 1948, Jour. Paleontology, v. 22, p. 422, pl. 64, fig. 18.

Swain, 1948, Maryland Geol. Survey, Bull. 2, p. 197, pl. 13,
fig. 7.

Munsey, 1953, Jour. Paleontology, v. 27, p. 8, pl. 4, figs. 6, 7,
12-14.

Cythereis bassleri lata Jennings, 1936, Bull. Am. Paleontology, v. 23,
no. 78, p. 52, pl. 7, figs. 2a-b.

Cythereis clabornensis Gooch, 1939, Jour. Paleontology, v. 13, p. 581,
pl. 67, figs. 5, 6, 10.

Stephenson, 1946, Jour. Paleontology, v. 20, p. 336, pl. 45,
fig. 4.

Cythereis bassleri reticulolira Schmidt, 1948, Jour. Paleontology, v. 22,
p. 423, pl. 64, figs. 14, 15.

Cythereis plusculmenis, Schmidt, 1948, Jour. Paleontology, v. 22,
p. 422, pl. 64, figs. 2-4.

Paracythereis potomaca Schmidt, 1948, Jour. Paleontology, p. 410,
pl. 64, figs. 18-19.

Trachyleberis ? *bassleri*, Swain, 1951, Ostracoda from wells in North
Carolina, pt. 1, Cenozoic Ostracoda: U. S. Geol. Survey Prof.
Paper 234-A, p. 34-35, pl. 5, figs. 8, 11-15.

Brown, 1957, N. C. Dept. Cons. and Devel. Bull. 70, p. 13, pl. 7,
figs. 10-14.

Range in North Carolina: middle Eocene, lower part of Castle Hayne
limestone; lower Eocene and Paleocene, unnamed units; and
Upper Cretaceous, Peedee formation.

Occurrence: Abundant in middle Eocene, lower Eocene, and Paleocene.
Very rare in Upper Cretaceous.

Figured specimen: Beaufort County, well number 1, 120-140 feet, lower
part of Castle Hayne limestone. Length 0.63 mm; height 0.36
mm. U.S.N.M. 129773.

Trachyleberis communis aquia (Schmidt)

Plate 3, Figure 16

Cythereis communis aquia Schmidt, 1948, Jour. Paleontology, v. 22,
p. 420, pl. 64, figs. 10-12.

Range in North Carolina: lower Eocene and Paleocene, unnamed units.

Occurrence: Rare in lower Eocene, very rare in Paleocene.

Figured specimen: Pender County, well number 1, 125-128 feet, unnamed
lower Eocene unit. Length 0.60 mm; height 0.28 mm; bicon-
vexity 0.37 mm. U.S.N.M. 129774.

Trachyleberis spiniferrina (Jones and Sherborn)

Plate 3, Figure 17

Cythereis spiniferrina Jones and Sherborn, 1889, Suppl. Mon. Tert.
Entom. England, Palaeontological Soc. London, p. 34, fig. 3.

Alexander, 1934, Jour. Paleontology, v. 8, p. 220, pl. 32, fig. 11.

Kline, 1943, Mississippi State Geol. Survey Bull. 53, p. 68, pl. 8, fig. 6.

Harris and Jobe, 1951, Microfauna Midway Ark., p. 72, pl. 13, figs. 4, 7.

Range in North Carolina: Paleocene, unnamed unit.

Occurrence: Rare.

Figured specimen: Bertie County, well number 2, 142-177 feet, unnamed Paleocene unit. Length 0.86 mm; height 0.45 mm. U.S.N.M. 129775.

Trachyleberis midwayensis (Alexander)

Plate 4, Figure 1

Cythereis midwayensis Alexander, 1934, Jour. Paleontology, v. 8, p. 219, pl. 33, fig. 1.

Harris and Jobe, 1951, Microfauna Midway Ark., p. 71, pl. 13, fig. 2.

Range in North Carolina: Paleocene, unnamed unit.

Occurrence: Common.

Figured specimen: Beaufort County, well number 4, 250-270 feet, unnamed Paleocene unit. Length 0.68 mm; height 0.42 mm. U.S.N.M. 129776.

Trachyleberis pidgeoni (Berry)

Plate 4, Figure 3

Cytheridea pidgeoni Berry, 1925, Am. Jour. Sci., 5th ser., no. 9, p. 485, figs. 7, 8.

Cythereis pidgeoni (Berry), Schmidt, 1948, Jour. Paleontology, v. 22, p. 421, pl. 62, figs. 2-6.

Trachyleberis pidgeoni (Berry), Swain, 1951, U. S. Geol. Survey Prof. Paper 234-A, p. 36, pl. 6, fig. 1.

Brown, 1957, N. C. Dept. Cons. and Devel. Bull. 70, p. 14, pl. 7, figs. 26, 27.

Range in North Carolina: Upper Cretaceous, Peedee formation.

Occurrence: Abundant.

Figured specimen: Lenoir County, well number 5, 35-50 feet, Peedee formation. Length 0.59 mm; height 0.35 mm. U.S.N.M. 129777.

Trachyleberis gapensis (Alexander)

Plate 4, Figure 4

Cythereis gapensis Alexander, 1929, Texas Univ. Bull. 2907, p. 84, pl. 6, figs. 13, 14.

Trachyleberis gapensis (Alexander) Brown, 1957, N. C. Dept. Cons. and Devel. Bull. 70, p. 14, pl. 7, figs. 15-19.

Range in North Carolina: Upper Cretaceous, Peedee and Black Creek formations.

Occurrence: Common.

Figured specimen: Lenoir County, well number 3, 128-143 feet, Peedee formation. Length 0.58 mm; height 0.34 mm. U.S.N.M. 129778.

Trachyleberis communis (Israelsky)

Plate 4, Figure 5

Cythereis communis Israelsky, 1929, Arkansas Geol. Survey Bull. 2, p. 14, pl. 3a, figs. 9-13.

Alexander, 1929, Texas Univ. Bull. 2907, p. 101, pl. 9, fig. 18.

Jennings, 1936, Bull. Am. Paleontology, v. 23, no. 78, p. 52, pl. 7, fig. 3.

Schmidt, 1948, Jour. Paleontology, v. 22, p. 419, pl. 61, figs. 11-13.

Cythereis (Pterygocythereis) cf. C. (P) communis (Israelsky) Swain, 1948, Maryland Dept. Geol., Mines, and Water Res., Bull. 2, p. 207, pl. 14, figs. 5-7.

Trachyleberis communis (Israelsky) Brown, 1957, N. C. Dept. Cons. and Devel. Bull. 70, p. 14, pl. 3, figs. 10, 11.

Range in North Carolina: Upper Cretaceous, Peedee formation.

Occurrence: Abundant.

Figured specimen: Brunswick County, well number 1, 176-188 feet, Peedee formation. Length 0.76 mm; height 0.42 mm. U.S.N.M. 129779.

Trachyleberis (?) praecursora Brown

Plate 4, Figure 6

Trachyleberis praecursora Brown, 1957, N. C. Dept. Cons. and Devel. Bull. 70, p. 15, pl. 7, figs. 20-25.

Range in North Carolina: Upper Cretaceous, Peedee formation.

Occurrence: Rare.

Figured specimen: Bertie County, well number 1, 185-206 feet, Peedee formation. Length 0.56 mm; height 0.27 mm. U.S.N.M. 129780.

Trachyleberis prestwichiana (Jones and Sherborn)

Plate 4, Figure 2

Cythereis prestwichiana Jones and Sherborn, 1887, Geol. Mag., p. 454, pl. 11, figs. 11a-b.

Jones and Sherborn, 1889, Suppl. Mon. Tert. Entom. England, Paleontological Soc. London, p. 33, pl. 2, figs. 13-14.

Alexander, 1934, Jour. Paleontology, v. 8, p. 220, pl. 32, figs. 14, 15.

Kline, 1943, Mississippi Geol. Survey Bull. 53, p. 68, pl. 8, fig. 11.

Van den Bold, 1946, Contrib. to the Study of Ostracoda, p. 94, pl. 11, fig. 2.

Harris and Jobe, 1951, Microfauna Midway Ark., p. 71, pl. 13, fig. 3.

Munsey, 1953, Jour. Paleontology, v. 27, p. 8, pl. 4, figs. 3-5.

Range in North Carolina: Paleocene, unnamed unit.

Occurrence: Common.

Figured specimen: Chowan County, well number 1, 320-340 feet, unnamed Paleocene unit. Length 0.70 mm; height 0.35 mm. U.S.N.M. 129781.

Genus *Leguminocythereis* Howe, 1936

Leguminocythereis scarabaeus Howe and Law

Plate 6, Figure 9

Leguminocythereis scarabaeus Howe and Law, 1936, Louisiana Dept. Cons. Geo. Bull. 7, p. 63, pl. 4, figs. 12, 17; pl. 5, figs. 15-17.

Swain, 1951, U. S. Geol. Survey Prof. Paper 234-A, p. 43, pl. 6, figs. 15, 16.

Range in North Carolina: upper(?) Eocene, upper part of Castle Hayne limestone.

Occurrence: Rare.

Figured specimen: Onslow County, well number 6, 162-190 feet, upper part of Castle Hayne limestone. Length 0.80 mm; height 0.42 mm. U.S.N.M. 129782.

Leguminocythereis whitei Swain

Plate 6, Figure 10

Leguminocythereis whitei Swain, 1951, U. S. Geol. Survey Prof. Paper 234-A, p. 43, pl. 3, figs. 14, 16-18, pl. 4, fig. 1.

Malkin, 1953, Jour. Paleontology, v. 27, p. 785, pl. 80, figs. 7-12.

Range in North Carolina: post-Miocene and upper Miocene, Yorktown formation.

Occurrence: Common.

Figured specimen: Washington County, well number 1, 60-80 feet, Yorktown formation. Length 0.74 mm; height 0.34 mm; biconvexity 0.35 mm. U.S.N.M. 129783.

Genus *Puriana* Coryell and Fields, 1953

Puriana rugipunctata (Ulrich and Bassler)

Plate 4, Figure 10

Cythera rugipunctata Ulrich and Bassler, 1904, Maryland Geol. Survey, Miocene vol., p. 118, pl. 38, figs. 16, 17.

Cythereis rugipunctata (Ulrich and Bassler), Howe and others, 1936, Florida Geol. Survey, Bull. 13, p. 23, pl. 1, figs. 18, 20-22, pl. 4, figs. 22, 23.

Favella rugipunctata (Ulrich and Bassler), Edwards, 1944, Jour. Paleontology, v. 18, p. 524, pl. 88, figs. 5, 6.

Van den Bold, 1946, Contrib. to the study of Ostracoda, p. 100, pl. 10, fig. 3.

Van den Bold, 1950, Jour. Paleontology, v. 24, p. 86.

Trachyleberis ? rugipunctata (Ulrich and Bassler), Swain, 1951, U. S. Geol. Survey Prof. Paper 234-A, p. 38, pl. 6, fig. 8.

Favella rugipunctata (Ulrich and Bassler), Malkin, 1953, Jour. Paleontology, v. 27, p. 797, pl. 82, fig. 24.

Puriana rugipunctata (Ulrich and Bassler), Puri, 1953, Jour. Paleontology, v. 27, p. 751.

Puri, 1953, Florida Geol. Survey, Bull. 36, p. 257, pl. 12, figs. 18, 19, text fig. 8K.

Range in North Carolina: upper Miocene, Yorktown formation.

Occurrence: Abundant.

Figured specimen: Washington County, well number 2, 65-80 feet, Yorktown formation. Length 0.65 mm; height 0.33 mm; biconvexity 0.29 mm. U.S.N.M. 129784.

Genus *Pterygocythereis* Blake, 1933

Pterygocythereis washingtonensis Swain

Plate 4, Figure 8

Pterygocythereis washingtonensis Swain, 1951, U. S. Geol. Survey Prof. Paper 234-A, p. 41, pl. 4, fig. 21.

Range in North Carolina: middle Eocene, lower part of Castle Hayne limestone.

Occurrence: Common.

Figured specimen: Washington County, well number 1, 230-240 feet, lower part of Castle Hayne limestone. Length 0.62 mm; height 0.30 mm; biconvexity 0.27 mm. U.S.N.M. 129785.

Genus *Platycythereis* Triebel, 1940

Platycythereis costatana angula (Schmidt)

Plate 4, Figure 9

Cythereis costatana angula Schmidt, 1948, Jour. Paleontology, v. 22, p. 420, pl. 61, figs. 17, 18.

Platycythereis costatana angula (Schmidt) Brown, 1957, N. C. Dept. Cons. and Devel. Bull. 70, p. 15, pl. 6, figs. 22-25.

Range in North Carolina: Upper Cretaceous, Peedee formation.

Occurrence: Rare.

Figured specimen: Brunswick County, well number 1, 188-198 feet, Peedee formation. Length 0.74 mm; height 0.36 mm; biconvexity 0.23 mm. U.S.N.M. 129786.

Genus *Velarocythere* Brown, 1957

Velarocythere scuffeltonensis Brown

Plate 4, Figure 16

Velarocythere scuffeltonensis Brown, 1957, N. C. Dept. Cons. and Devel. Bull. 70, p. 21, pl. 5, figs. 5-9.

Range in North Carolina: Upper Cretaceous, Peedee formation.

Occurrence: Common.

Figured specimen: Duplin County, well number 4, 40-60 feet, Peedee formation. Length 0.74 mm; height 0.32 mm. U.S.N.M. 129787.

Velarocythere arachoides (Berry)

Plate 4, Figure 17

Cythere arachoides Berry, 1925, Am. Jour. Sci., 5th. ser., v. 9, p. 484, fig. 5.

Cythere rectangulapora Berry, 1925, Am. Jour. Sci., 5th. ser., v. 9, p. 483, fig. 4.

Brachyocythere arachoides (Berry), Schmidt, 1948, Jour. Paleontology, v. 22, p. 415, pl. 62, figs. 13-16.

Swain, 1951, U. S. Geol. Survey Prof. Paper 234-A, p. 81, pl. 9, fig. 22.

Velarocythere arachoides (Berry), Brown, 1957, N. C. Dept. Cons. and Devel. Bull. 70, p. 22, pl. 5, figs. 16-18.

Range in North Carolina: Upper Cretaceous, Peedee formation.

Occurrence: Abundant.

Figured specimen: Pitt County, well number 2, 34-66 feet, Peedee formation. Length 0.89 mm; height 0.43 mm. U.S.N.M. 129788.

Velarocythere legrandi Brown

Plate 5, Figure 1

Velarocythere legrandi Brown, 1957, N. C. Dept. Cons. and Devel. Bull. 70, p. 21, pl. 5, figs. 1-4.

Range in North Carolina: Upper Cretaceous, Peedee formation.

Occurrence: Very rare.

Figured specimen: Onslow County, well number 6, 780-810 feet, Peedee formation. Length 0.79 mm; height 0.39 mm. U.S.N.M. 129789.

Velarocythere cacumenata Brown

Plate 5, Figure 2

Velarocythere cacumenata Brown, 1957, N. C. Dept. Cons. and Devel. Bull. 70, p. 21, pl. 5, figs. 13-15.

Range in North Carolina: Upper Cretaceous, Peedee formation.

Occurrence: Common.

Figured specimen: Onslow County, well number 6, 740-760 feet, Peedee formation. Length 0.69 mm; height 0.35 mm; biconvexity 0.35 mm. U.S.N.M. 129790.

Velarocythere eikonata Brown

Plate 5, Figure 3

Velarocythere eikonata Brown, 1957, N. C. Dept. Cons. and Devel. Bull. 70, p. 22, pl. 5, figs. 10-12.

Range in North Carolina: Upper Cretaceous, Peedee formation.

Occurrence: Very rare.

Figured specimen: Onslow County, well number 3, 388-301 feet, Peedee formation. Length 0.75 mm; height 0.40 mm; biconvexity 0.41 mm. U.S.N.M. 129791.

Genus *Actinocythereis* Puri, 1953

The genus was introduced by Puri for *Cythereis*-type Ostracoda having the "Surface of the carapace ornamented with three distinct rows of vertically elongated spines" (Puri, 1953, p. 178).

Remarks: The status of the genus is uncertain because it cannot, as defined, be easily separated from *Trachyleberis* Brady. Eocene forms such as *Trachyleberis stenzeli* (Stephenson), *Trachyleberis hilgardi* (Howe and Garrett) or *Trachyleberis siegristae* (Schmidt) could, with justification, be placed in either *Trachyleberis* Brady or *Actinocythereis* Puri using carapace ornamentation as a generic criterion. Puri restricted the range of the genus to Eocene through Miocene. Swain (1955, p. 634) points out that there are living representatives of this type ostracode. In addition, there are several Cretaceous forms of the genus *Trachyleberis* Brady that are of undoubted similarity to *Actinocythereis* Puri as now defined.

Actinocythereis exanthemata (Ulrich and Bassler)

Plate 3, Figure 4

Cythere exanthemata Ulrich and Bassler, 1904, Maryland Geol. Survey, Miocene vol.: p. 117, pl. 36, figs. 1-5.

Cythereis exanthemata marylandica Howe and Huff, 1935, Florida Dept. Cons. Geol. Bull. 13, p. 18, pl. 1, figs. 1-5, pl. 4, fig. 7.

Cythereis exanthemata (Ulrich and Bassler), van den Bold, 1946, Contrib. to the study of Ostracoda, p. 88, pl. 10, fig. 2.

Swain, 1948, Maryland Dept. Geol. Mines, and Water Res. Bull. 2, p. 204, pl. 12, figs. 14, 15.

Trachyleberis exanthemata (Ulrich and Bassler), Swain, 1951, U. S. Geol. Survey Prof. Paper 234-A, p. 37, pl. 6, fig. 5.

Malkin, 1953, Jour. Paleontology, v. 27, p. 791, pl. 81, figs. 16, 19, 20.

Actinocythereis exanthemata (Ulrich and Bassler) Puri, 1953, Amer. Mid. Naturalist, v. 49, p. 179, pl. 2, figs. 4-8, text figs. E, F.

Actinocythereis exanthemata marylandica (Howe and Hough) Puri, 1953, Amer. Mid. Naturalist, v. 49, p. 181, pl. 2, fig. 3, text figs. C, D.

Actinocythereis exanthemata (Ulrich and Bassler) Puri, 1953, Florida Geol. Survey Bull. 36, p. 252, pl. 13, figs. 6-13.

Actinocythereis aff. A. exanthemata (Ulrich and Bassler), Swain, 1955, Jour. Paleontology, v. 29, p. 634, pl. 63, figs. 5a, b, 37, C, 38, 7a-c.

Range in North Carolina: upper Miocene, Yorktown formation and unnamed middle(?) Miocene unit.

Occurrence: Common.

Figured specimen: Beaufort County, well number 2, 40-50 feet, Yorktown formation. Length 0.98 mm; height 0.59 mm. U.S.N.M. 129792.

Actinocythereis mundorffi (Swain)

Plate 2, Figure 16

Trachyleberis mundorffi Swain, 1951, U. S. Geol. Survey Prof. Paper 234-A, p. 36, pl. 5, fig. 19, pl. 6, fig. 4.

Range in North Carolina: upper Miocene, Yorktown formation.

Occurrence: Rare.

Figured specimen: Beaufort County, well number 2, 40-50 feet, Yorktown formation. Length 0.78 mm; height 0.35 mm. U.S.N.M. 129793.

Actinocythereis davidwhitei (Standnichenko)

Plate 3, Figure 14

Cythereis davidwhitei Standnichenko, 1929, Jour. Paleontology, v. 1, p. 240, pl. 39, fig. 24.

Stephenson, 1946, Jour. Paleontology, v. 20, p. 336, pl. 44, fig. 5, pl. 45, fig. 12.

Cythereis quinquespinosa Sutton and Williams, 1939, Jour. Paleontology, v. 13, p. 566, pl. 63, figs. 10, 11.

Trachyleberis davidwhitei (Standnichenko) Blake, 1950, Jour. Paleontology, v. 29, p. 180, pl. 30, fig. 27.

Swain, 1951, U. S. Geol. Survey Prof. Paper 234-A, p. 33, pl. 4, fig. 19, pl. 5, figs. 6, 7.

Actinocythereis davidwhitei (Standnichenko), Puri, 1953, Amer. Mid. Naturalist, v. 49, p. 182, pl. 2, fig. 10.

Range in North Carolina: upper(?), and middle Eocene, Castle Hayne limestone, and lower Eocene, unnamed unit.

Occurrence: Rare in upper(?) Eocene, common in middle Eocene, very rare in lower Eocene.

Figured specimen: Craven County, well number 3, 27-41 feet, Castle Hayne limestone. Length 1.04 mm; height 0.48 mm. U.S.N.M. 129794.

Actinocythereis siegristae (Schmidt)

Plate 3, Figure 12

Cythereis siegristae Schmidt, 1948, Jour. Paleontology, v. 22, p. 421, pl. 64, figs. 5-9.

Range in North Carolina: lower Eocene and Paleocene, unnamed units.

Occurrence: Common in lower Eocene, very rare in Paleocene.

Figured specimen: Martin County, well number 1, 48-95 feet, unnamed Paleocene unit. Length 0.89 mm; height 0.48 mm; biconvexity 0.37 mm. U.S.N.M. 129795.

Actinocythereis stenzeli (Stephenson)

Plate 3, Figure 13

Cythereis hilgardi Howe and Garrett, Stephenson, 1944, Jour. Paleontology, v. 18, p. 450, pl. 76, fig. 1.

Cythereis stenzeli Stephenson, 1946, Jour. Paleontology, v. 20, p. 340, pl. 45, fig. 5.

Trachyleberis stenzeli (Stephenson), Swain, 1951, U. S. Geol. Survey Prof. Paper 234-A, p. 32, pl. 4, figs. 17, 18, 22, pl. 5, fig. 1.

Range in North Carolina: middle Eocene, lower part of Castle Hayne limestone, and lower Eocene, unnamed unit.

Occurrence: Common in middle Eocene, rare in lower Eocene.

Figured specimen: Craven County, well number 5, 60-80 feet, lower part of Castle Hayne limestone. Length 0.79 mm; height 0.42 mm. U.S.N.M. 129796.

Actinocythereis hilgardi (Howe and Garrett)

Plate 4, Figure 7

Cythereis hilgardi Howe and Garrett, 1934, Louisiana Dept. Cons. Geol. Bull. 4, p. 53, pl. 4, figs. 14, 15.

Trachyleberis hilgardi (Howe and Garrett), Swain, 1951, U. S. Geol. Survey Prof. Paper 234-A, p. 31, pl. 4, figs. 14-16, 20, pl. 5, figs. 2-5, 16.

Range in North Carolina: middle Eocene, lower part of Castle Hayne limestone, and unnamed lower Eocene unit.

Occurrence: Abundant.

Figured specimen: Washington County, well number 1, 230-240 feet, lower part of Castle Hayne limestone. Length 0.94 mm; height 0.43 mm. U.S.N.M. 129797.

Genus *Echinocythereis* Puri, 1953

The genus was erected by Puri for *Cythereis*-type Ostracoda having the "Surface of the carapace ornamented with numerous small, rounded, spines roughly arranged in a concentric pattern." (Puri, 1953b, p. 269).

Remarks: As defined, the genus is uncertain because it is based on surface ornamentations that may or may not have generic significance.

Echinocythereis evax (Ulrich and Bassler)

Plate 2, Figure 15

Cythere evax Ulrich and Bassler, 1904, Maryland Geol. Survey, Miocene vol., p. 119, pl. 36, figs. 6-8.

Cythere evax oblongula Ulrich and Bassler, 1904, Maryland Geol. Survey, Miocene vol., p. 119, pl. 36, figs. 9, 10.

Cythereis evax (Ulrich and Bassler), van den Bold, 1946, Contrib. to the study of Ostracoda, p. 60, pl. 21, fig. 19. Swain, 1948, Maryland Dept. Geol., Mines and Water Res., Bull. 2, p. 204, pl. 12, figs. 19, 20.

Trachyleberis evax (Ulrich and Bassler) Swain, 1951, U. S. Geol. Survey Prof. Paper 234-A, p. 28, pl. 3, figs. 1-3. Malkin, 1953, Jour. Paleontology, v. 27, p. 792, pl. 82, figs. 4, 5.

Echinocythereis evax (Ulrich and Bassler), Puri, 1953, Florida Geol. Survey, Bull. 36, p. 261, pl. 12, fig. 1, text fig. 9c.

Range in North Carolina: upper Miocene, Yorktown formation, and unnamed Miocene(?) unit.

Occurrence: Rare.

Figured specimen: Perquimans County, well number 1, 46-55 feet, Yorktown formation. Length 0.95 mm; height 0.54 mm. U.S.N.M. 129798.

Echinocythereis garretti (Howe and McGuirt)

Plate 6, Figure 12

Cythereis garretti Howe and McGuirt, 1935, Florida Dept. Cons. Geol. Bull. 13, pl. 3, figs. 17-19, pl. 4, figs. 5, 15.

Buntonia ? cf. *B. ? garretti* (Howe and McGuirt), Swain, 1951, U. S. Geol. Survey Prof. Paper 234-A, p. 39, pl. 3, fig. 6, pl. 4, figs. 4-6.

Echinocythereis garretti (Howe and McGuirt), Puri, 1953, Florida Geol. Survey Bull. 36, p. 260, pl. 12, figs. 2-5, text figs. 9a, b.

Range in North Carolina: upper Miocene, Yorktown formation.

Occurrence: Rare.

Figured specimen: Beaufort County, well number 8, 85-95 feet, Yorktown formation. Length 0.99 mm; height 0.56 mm; biconvexity 0.52 mm. U.S.N.M. 129799.

Echinocythereis planibasilis (Ulrich and Bassler)

Plate 8, Figure 11

Cythere planibasilis Ulrich and Bassler, 1904, Maryland Geol. Survey, Miocene vol., p. 99, pl. 38, figs. 1-3.

Buntonia ? planibasilis (Ulrich and Bassler), Swain, 1951, U. S. Geol. Survey Prof. Paper 234-A, p. 39, pl. 3, figs. 4, 5.

Range in North Carolina: upper Miocene, Yorktown formation.

Occurrence: Rare.

Figured specimen: Beaufort County, well number 7, 70-80 feet, Yorktown formation. Length 0.80 mm; height 0.37 mm; biconvexity 0.38 mm. U.S.N.M. 129800.

Genus *Murrayina* Puri, 1953

Murrayina martini (Ulrich and Bassler)

Plate 3, Figure 3

Cythere martini Ulrich and Bassler, 1904, Maryland Geol. Survey, Miocene vol., p. 112, pl. 36, figs. 11-15.

Cythere producta Ulrich and Bassler, 1904, Maryland Geol. Survey, Miocene vol., p. 115, pl. 36, fig. 17, pl. 38, figs. 28-30.

Cythere micula Ulrich and Bassler, 1904, Maryland Geol. Survey, Miocene vol., p. 116, pl. 36, figs. 18-20.

Cythereis martini (Ulrich and Bassler), Swain, 1948, Maryland Dept. Geol., Mines and Water Resources, Bull. 2, p. 196, pl. 12, figs. 16, 17.

Trachyleberis ? martini (Ulrich and Bassler), Swain, 1951, U. S. Geol. Survey Prof. Paper 234-A, p. 29, pl. 3, figs. 8, 15.

Trachyleberis martini (Ulrich and Bassler), Malkin, 1953, Jour. Paleontology, v. 27, p. 793, pl. 82, figs. 6-13.

Murrayina martini (Ulrich and Bassler), Puri, 1953, Florida Geol. Survey, Bull. 36, p. 256, pl. 12, figs. 11-13, text figs. 8e, f.

Range in North Carolina: upper Miocene, Yorktown formation.

Occurrence: Abundant.

Figured specimen: Washington County, well number 1, 120-140 feet, Yorktown formation. Length 0.62 mm; height 0.28 mm. U.S.N.M. 129801.

Genus *Orionina* Puri, 1953

Orionina vaughni (Ulrich and Bassler)

Plate 3, Figure 2

Cythere vaughni Ulrich and Bassler, 1904, Maryland Geol. Survey, Miocene vol., p. 109, pl. 38, figs. 25-27.

Cythereis vaughni (Ulrich and Bassler), Howe and others, 1935, Florida Dept. Cons., Geol. Bull. 13, p. 25, pl. 3, figs. 24, 25, pl. 4, fig. 13.

Coryell and Fields, 1937, Am. Mus. Nov. 956, p. 9, fig. 10a. Edwards, 1944, Jour. Paleontology, v. 18, p. 552, pl. 87, figs. 27, 28.

Van den Bold, 1946, Contrib. to the study of Ostracoda, p. 88, pl. 10, fig. 1.

Trachyleberis vaughni (Ulrich and Bassler), Swain, 1951, U. S. Geol. Survey Prof. Paper 234-A, p. 37, pl. 6, figs. 6, 7.

Malkin, 1953, Jour. Paleontology, v. 27, p. 794, pl. 82, fig. 14.

Orionina vaughni (Ulrich and Bassler), Puri, 1953, Florida Geol. Survey, Bull. 36, p. 254, pl. 12, figs. 15, 16, text figs. 8a-c.

Range in North Carolina: upper Miocene, Yorktown formation.

Occurrence: Abundant.

Figured specimen: Washington County, well number 1, 120-140 feet, Yorktown formation. Length 0.62 mm; height 0.28 mm. U.S.N.M. 129802.

Subfamily Hemicytherinae Puri, 1953

Genus *Hemicythere* Sars, 1925

Hemicythere conradi Howe and McGuirt

Plate 6, Figure 17

Hemicythere conradi Howe and McGuirt, 1935, Florida Dept. Cons. Geol. Bull. 13, p. 27, pl. 3, figs. 31-34, pl. 4, fig. 17.

Edwards, 1944, Jour. Paleontology, v. 18, p. 518, pl. 86, figs. 17, 18.

Swain, 1951, U. S. Geol. Survey Prof. Paper 234-A, p. 42, pl. 6, figs. 9-12.

Puri, 1953, Jour. Wash. Acad. Sci., v. 43, p. 176, pl. 2, figs. 1, 2.

Malkin, 1953, Jour. Paleontology, v. 27, p. 796, pl. 82, figs. 16-18.

Puri, 1953, Florida Geol. Survey Bull. 36, p. 266.

Swain, 1955, Jour. Paleontology, v. 29, p. 635, pl. 62, figs. 3a-c.

Range in North Carolina: upper Miocene, Yorktown formation.

Occurrence: Abundant.

Figured specimen: Robeson County, well number 4, 36-54 feet, Yorktown formation. Length 0.54 mm; height 0.34 mm; biconvexity 0.29 mm. U.S.N.M. 129803.

Hemicythere confragosa Edwards

Plate 7, Figure 1

Hemicythere confragosa Edwards, 1944, Jour. Paleontology, v. 18, p. 518, pl. 86, figs. 23-26.

Swain, 1951, U. S. Geol. Survey Prof. Paper 234-A, p. 43, pl. 6, figs. 13, 14.

Puri, 1953, Jour. Wash. Acad. Sci., v. 43, p. 176, pl. 1, figs. 4-6.

Range in North Carolina: upper Miocene, Yorktown formation.

Occurrence: Common.

Figured specimen: Robeson County, well number 4, 36-54 feet, Yorktown formation. Length 0.46 mm; height 0.26 mm. U.S.N.M. 129804.

Hemicythere laevicula Edwards

Plate 7, Figure 2

Hemicythere laevicula Edwards, 1944, Jour. Paleontology, v. 18, p. 518, pl. 86, figs. 27-30.

Puri, 1953, Jour. Wash. Acad. Sci., v. 43, p. 174, pl. 1, figs. 1, 2.

Range in North Carolina: upper Miocene, Yorktown formation.

Occurrence: Very rare.

Figured specimen: Beaufort County, well number 5, 90-100 feet, Yorktown formation. Length 0.57 mm; height 0.33 mm; biconvexity 0.22 mm. U.S.N.M. 129805.

Hemicythere schmidtae Malkin

Plate 3, Figure 1

Trachyleberis (?) cf. *T. (?) angulata* (Sars), Swain, 1951, U. S. Geol. Survey Prof. Paper 234-A, p. 29, pl. 3, figs. 9-12.

Hemicythere schmidtae Malkin, 1953, Jour. Paleontology, v. 27, p. 796, pl. 82, figs. 19-23.

Range in North Carolina: upper Miocene, Yorktown formation and unnamed middle (?) Miocene unit.

Occurrence: Abundant.

Figured specimen: Carteret County, well number 2, 70-80 feet, Yorktown formation. Length 0.68 mm; height 0.37 mm. U.S.N.M. 129806.

Subfamily Loxoconchinae Sars, 1925

Genus Loxoconcha Sars, 1866

Loxoconcha purisubrhomboidea Edwards

Plate 6, Figure 1

Loxoconcha subrhomboidea Edwards, 1944, Jour. Paleontology, v. 18, p. 527, pl. 88, figs. 28-32.

Swain, 1951, U. S. Geol. Survey Prof. Paper 234-A, p. 25, pl. 2, figs. 18, 19.

Malkin, 1953, Jour. Paleontology, v. 27, p. 787.

Loxoconcha purisubrhomboidea Edwards, Puri, 1953, Jour. Paleontology, v. 27, p. 750.

Puri, 1953, Florida Geol. Survey Bull. 36, p. 274, pl. 10, fig. 8, text fig. 10h.

Range in North Carolina: upper Miocene, Yorktown formation.

Occurrence: Abundant.

Figured specimen: Beaufort County, well number 6, 70-80 feet, Yorktown formation. Length 0.61 mm; height 0.35 mm. U.S.N.M. 129807.

Loxoconcha reticularis Edwards

Plate 6, Figure 2

Loxoconcha reticularis Edwards, 1944, Jour. Paleontology, v. 18, p. 527, pl. 88, figs. 26, 27.

Malkin, 1953, Jour. Paleontology, v. 27, p. 786, pl. 80, figs. 13-17.

Puri, 1953, Florida Geol. Survey Bull. 36, p. 274, pl. 10, fig. 7, text fig. 10e.

Loxoconcha cf. *L. reticularis* Edwards, Swain, 1951, U. S. Geol. Survey Prof. Paper 234-A, p. 26.

Range in North Carolina: upper Miocene, Yorktown formation.

Occurrence: Common.

Figured specimen: Beaufort County, well number 5, 100-110 feet, Yorktown formation. Length 0.42 mm; height 0.23 mm. U.S.N.M. 129808.

Loxoconcha creolensis Howe and Chambers

Plate 6, Figure 3

Loxoconcha creolensis Howe and Chambers, 1935, Louisiana Dept. Cons. Geol. Bull. 5, p. 40, pl. 5, fig. 13.

Swain, 1948, Maryland Dept. Geol., Mines, and Water Res., Bull. 2, p. 194, pl. 12, fig. 13.

Swain, 1951, U. S. Geol. Survey Prof. Paper 234-A, p. 27, pl. 2, fig. 15.

Range in North Carolina: upper (?) and middle Eocene, Castle Hayne limestone.

Occurrence: Common.

Figured specimen: Beaufort County, well number 7, 160-170 feet, Castle Hayne limestone. Length 0.40 mm; height 0.28 mm. U.S.N.M. 129809.

Loxoconcha jacksonensis Howe and Chambers

Plate 6, Figure 4

Loxoconcha jacksonensis Howe and Chambers, 1935, Louisiana Dept. Cons. Geol. Bull. 5, p. 41, pl. 4, fig. 20, pl. 5, fig. 14, pl. 6, figs. 8, 9.

Berquist, 1942, Mississippi State Geol. Survey Bull. 40, Fossils, p. 109, pl. 11, fig. 18.

Range in North Carolina: upper (?) and middle Eocene, Castle Hayne limestone.

Occurrence: Common.

Figured specimen: Onslow County, well number 1, 40-50 feet, Castle Hayne limestone. Length 0.38 mm; height 0.27 mm. U.S.N.M. 129810.

Loxoconcha claibornensis Murray

Plate 6, Figure 5

Loxoconcha claibornensis Murray, 1938, Jour. Paleontology, v. 12, p. 588, pl. 68, figs. 2, 19.

Range in North Carolina: upper (?) and middle Eocene, Castle Hayne limestone.

Occurrence: Rare.

Figured specimen: Craven County, well number 8, 170-180 feet, Castle Hayne limestone. Length 0.38 mm; height 0.18 mm. U.S.N.M. 129811.

Loxoconcha seraphae Brown

Plate 6, Figure 6

Loxoconcha seraphae Brown, 1957, N. C. Dept. Cons. and Devel. Bull. 70, p. 23, pl. 6, figs. 9, 11.

Range in North Carolina: Upper Cretaceous, Pee Dee formation.

Occurrence: Rare.

Figured specimen: Lenoir County, well number 2, 125-137 feet, Pee Dee formation. Length 0.43 mm; height 0.25 mm. U.S.N.M. 129812.

Loxoconcha neusensis Brown

Plate 6, Figure 7

Loxoconcha neusensis Brown, 1957, N. C. Dept. Cons. and Devel. Bull. 70, p. 23, pl. 6, fig. 10.

Range in North Carolina: Upper Cretaceous, Pee Dee formation.

Occurrence: Rare.

Figured specimen: Onslow County, well number 6, 780-810 feet, Pee Dee formation. Length 0.45 mm; height 0.23 mm. U.S.N.M. 129813.

Loxoconcha sp. A

Plate 6, Figure 8

Range in North Carolina: upper (?) Eocene, upper part of Castle Hayne limestone.

Occurrence: Common.

Figured specimen: Jones County, well number 1, 23-45 feet, upper part of Castle Hayne limestone. Length 0.39 mm; height 0.22 mm. U.S.N.M. 129814.

Loxoconcha cf. *L. corrugata* Alexander

Plate 8, Figure 10

Loxoconcha corrugata Alexander, 1934, Jour. Paleontology, v. 8, p. 228, pl. 33, fig. 13.

Range in North Carolina: unnamed Paleocene unit.

Occurrence: Rare.

Figured specimen: Martin County, well number 1, 48-95 feet. Length 0.38 mm; height 0.21 mm. U.S.N.M. 129815.

Genus Cytheromorpha Hirschman, 1909

Cytheromorpha cf. *C. coccinea* Stephenson

Plate 8, Figure 12

Cytheromorpha coccinea Stephenson, 1946, Jour. Paleontology, v. 20, p. 311, pl. 43, fig. 9.

Cytheromorpha cf. *C. coccinea* Stephenson, Swain, 1951, U. S. Geol. Survey Prof. Paper 234-A, p. 49, pl. 7, fig. 20.

Range in North Carolina: middle Eocene, lower part of Castle Hayne limestone.

Occurrence: Common.

Figured specimen: Beaufort County, well number 3, 132-150 feet, lower part of Castle Hayne limestone. Length 0.64 mm; height 0.20 mm. U.S.N.M. 129816.

Cytheromorpha sp. aff. *C. scrobiculata* Alexander

Plate 7, Figure 8

Cytheromorpha scrobiculata Alexander, 1934, Jour. Paleontology, v. 8, p. 223, pl. 32, fig. 19.

Kline, 1943, Mississippi State Geol. Survey Bull. 53, p. 60, pl. 8, fig. 8.

Harris and Jobe, 1951, Microfauna Midway Ark., p. 72, pl. 13, fig. 5.

Range in North Carolina: Paleocene, unnamed unit.

Occurrence: Very rare.

Figured specimen: Chowan County, well number 1, 400-420 feet, unnamed Paleocene unit. Length 0.35 mm; height 0.22 mm. U.S.N.M. 129817.

Cytheromorpha warneri Howe and Spurgeon

Plate 7, Figure 9

Cytheromorpha warneri Howe and Spurgeon, 1935, Florida Dept. Cons. Geol. Bull. 13, p. 11, pl. 2, figs. 5, 8, 9, pl. 4, fig. 4.

Cytheromorpha cf. *C. warneri* Howe and Spurgeon, Swain, 1951, U. S. Geol. Survey Prof. Paper 123-A, p. 49, pl. 7, figs. 18, 19.

Cytheromorpha warneri Howe and Spurgeon, Malkin, 1953, Jour. Paleontology, v. 27, p. 787, pl. 80, figs. 18, 19.

Puri, 1953, Florida Geol. Survey Bull. 36, p. 277, pl. 6, figs. 5-7, text figs. 11f, k.

Range in North Carolina: upper Miocene, Yorktown formation.

Occurrence: Rare.

Figured specimen: Bertie County, well number 2, 21-40 feet, Yorktown formation. Length 0.59 mm; height 0.26 mm; biconvexity 0.20 mm. U.S.N.M. 129818.

Subfamily Cytherettinae Triebel, 1952

Genus *Cytheretta* Muller, 1894

Cytheretta alexanderi Howe and Chambers

Plate 6, Figure 14

Cytheretta alexanderi Howe and Chambers, 1936, Louisiana Dept. Cons. Geol. Bull. 5, p. 45, pl. 5, figs. 17-21, pl. 6, figs. 27, 28.

Berquist, 1942, Mississippi State Geol. Survey Bull. 49, p. 103, pl. 11, fig. 20.

Blake, 1950, Jour. Paleontology, v. 24, p. 177, pl. 30, figs. 1-3.

Swain, 1951, U. S. Geol. Survey Prof. Paper 234-A, p. 47, pl. 6, figs. 23-25.

Range in North Carolina: upper(?) and middle Eocene, Castle Hayne limestone.

Occurrence: Common in upper(?) Eocene, very rare in middle Eocene.

Figured specimen: Jones County, well number 1, 53-87 feet, Castle Hayne limestone. Length 0.74 mm; height 0.40 mm; biconvexity 0.34 mm. U.S.N.M. 129819.

Cytheretta reticulata Edwards

Plate 6, Figure 15

Cytheretta reticulata Edwards, 1944, Jour. Paleontology, v. 18, p. 525, pl. 88, figs. 7-10.

Range in North Carolina: upper Miocene, Yorktown formation.

Occurrence: Rare.

Figured specimen: Beaufort County, well number 7, 70-80 feet, Yorktown formation. Length 1.17 mm; height 0.45 mm. U.S.N.M. 129820.

Genus *Basslerites* Howe, 1937

Basslerites giganticus Edwards

Plate 6, Figure 16

Basslerites giganticus Edwards, 1944, Jour. Paleontology, p. 521, pl. 87, figs. 19-23.

Basslerites cf. *B. giganticus* Edwards, Puri, 1953, Florida Geol. Survey Bull. 36, p. 280, pl. 8, fig. 12, text fig. 11L.

Range in North Carolina: upper Miocene, Yorktown formation.

Occurrence: Very rare.

Figured specimen: Martin County, well number 2, 165-185 feet, Yorktown formation. Length 0.86 mm; height 0.48 mm; biconvexity 0.43 mm. U.S.N.M. 129821.

Subfamily Cytherideidae Puri, 1952

Genus *Cushmanidea* Blake, 1933

Cushmanidea ashermani (Ulrich and Bassler)

Plate 8, Figure 9

Cytherideis ashermani Ulrich and Bassler, 1904, Maryland Geol. Survey, Miocene vol., p. 126, pl. 37, figs. 10-16.

Howe and others, 1935, Florida Dept. Cons. Geol. Bull. 13, p. 14, pl. 3, figs. 8, 10.

Edwards, 1944, Jour. Paleontology, v. 18, p. 514, pl. 86, figs. 1-4.

Swain, 1948, Maryland Dept. Geol., Mines and Water Res., Bull. 2, p. 195, pl. 13, fig. 1.

Swain, 1951, U. S. Geol. Survey Prof. Paper 234-A, p. 19.

Puri, 1952, Jour. Paleontology, v. 26, p. 910, pl. 130, figs. 4-8, text figs. 1, 2.

Malkin, 1953, Jour. Paleontology, v. 27, p. 778, pl. 78, figs. 1-18.

Cytherideis zemicircularis Ulrich and Bassler, 1904, Maryland Geol. Survey, Miocene vol., p. 127, pl. 37, figs. 18-20.

Howe and others, 1935, Florida Dept. Cons. Geol. Bull. 13, p. 14.

Cytherideis longula Ulrich and Bassler, 1904, Maryland Geol. Survey, Miocene vol., p. 128, pl. 37, figs. 21-27.

Swain, 1948, Maryland Dept. Geol., Mines and Water Res., Bull. 2, p. 195, pl. 14, fig. 2.

Swain, 1951, U. S. Geol. Survey Prof. Paper 234-A, p. 19.

Cytherideis cylindrica Ulrich and Bassler, 1904, Maryland Geol. Survey, Miocene vol., p. 126, pl. 37, fig. 17.

Range in North Carolina: upper Miocene, Yorktown formation.

Occurrence: Common.

Figured specimen: Beaufort County, well number 6, 120-130 feet, Yorktown formation. Length 0.80 mm; height 0.39 mm. U.S.N.M. 129822.

Remarks: Howe (1955, p. 56) states that the genus *Cytherideis* Jones is dead and that, "Many of the more than 100 species which have been described under the name *Cytherideis* should be transferred to *Cushmanidea* Blake, 1933, or *Pontocythere* Dubowsky, 1939."

Subfamily Bythocytherinae Sars, 1926

Genus *Monoceratina* Roth, 1928

Monoceratina alexanderi Howe and Chambers

Plate 4, Figure 11

Monoceratina alexanderi Howe and Chambers, 1936, Louisiana Dept. Cons. Geol. Bull. 5, p. 21, pl. 3, fig. 19, pl. 4, fig. 21.

Blake, 1950, Jour. Paleontology, v. 24, p. 183, pl. 29, fig. 7.

Range in North Carolina: upper(?) Eocene, upper part of Castle Hayne limestone.

Occurrence: Common.

Figured specimen: Onslow County, well number 1, 100-110 feet, upper part of Castle Hayne limestone. Length 0.66 mm; height 0.31 mm. U.S.N.M. 129823.

Genus *Orthonotacythere* Alexander, 1933

Orthonotacythere cristata Alexander

Plate 4, Figure 12

Orthonotacythere cristata Alexander, 1934, Jour. Paleontology, v. 8, p. 65, pl. 8, fig. 11.

Alexander, 1934, Jour. Paleontology, v. 8, p. 232.

Harris and Jobe, 1951, Microfauna Midway Ark., p. 75, pl. 14, fig. 10.

Range in North Carolina: Paleocene, unnamed unit.

Occurrence: Rare.

Figured specimen: Beaufort County, well number 1, 210-215 feet, unnamed Paleocene unit. Length 0.60 mm; height 0.33 mm. U.S.N.M. 129824.

Orthonotacythere hannaï (Israelsky)

Plate 4, Figure 13

Cytheridea ? *hannaï* Israelsky, 1929, Arkansas Geol. Bull. 2, app. p. 12, pl. 2 A, fig. 10.

Cytheropteron hannaï (Israelsky) Alexander, 1920, Texas Univ. Bull. 2907, p. 105, pl. 9, fig. 16.

Orthonotacythere hannaï (Israelsky) Alexander, 1933, Jour. Paleontology, v. 7, p. 200, pl. 25, fig. 1, pl. 26, fig. 6, pl. 27, fig. 14.

Brown, 1957, N. C. Dept. Cons. and Devel. Bull. 70, p. 24, pl. 6, figs. 3-5.

Range in North Carolina: Upper Cretaceous, Pee Dee and Black Creek formations.

Occurrence: Rare.

Figured specimen: New Hanover County, well number 4, 140-200 feet, Pee Dee formation. Length 0.61 mm; height 0.33 mm. U.S.N.M. 129825.

Orthonotacythere tarensis Brown

Plate 4, Figure 15

Orthonotacythere tarensis Brown, 1957, N. C. Dept. Cons. and Devel. Bull. 70, p. 24, pl. 6, figs. 1, 2.

Range in North Carolina: Upper Cretaceous, Black Creek formation.

Occurrence: Very rare.

Figured specimen: Greene County, well number 1, 87-91 feet, Black Creek formation. Length 0.63 mm; height 0.31 mm; biconvexity 0.28 mm. U.S.N.M. 129826.

Orthonotacythere sulcata Brown

Plate 4, Figure 14

Orthonotacythere sulcata Brown, 1957, N. C. Dept. Cons. and Devel. Bull. 70, p. 23, pl. 6, figs. 6-8.

Range in North Carolina: Upper Cretaceous, Black Creek formation.

Occurrence: Rare to common.

Figured specimen: Greene County, well number 1, 91-101 feet, Black Creek formation. Length 0.47 mm; height 0.25 mm. U.S.N.M. 129827.

Subfamily Eucytherinae Puri, 1953

Genus Eucythere Brady, 1868

Eucythere triordinis Schmidt

Plate 1, Figure 17

Eucythere triordinis Schmidt, 1948, Jour. Paleontology, v. 22, p. 411, pl. 68, figs. 26, 27; text fig. 2-C.

Munsey, 1953, Jour. Paleontology, v. 27, no. 1, p. 15, pl. 3, fig. 6.

Range in North Carolina: lower Eocene, unnamed unit.

Occurrence: Very rare.

Figured specimen: Pender County, well number 1, 182-192 feet, unnamed lower Eocene unit. Length 0.79 mm; height 0.43 mm. U.S.N.M. 129828.

Subfamily (?)

Genus Buntonia Howe, 1935

Buntonia howei (Stephenson)

Plate 6, Figure 11

Puricythereis howei Stephenson, 1946, Jour. Paleontology, v. 20, p. 330, pl. 42, figs. 16, 17.

Buntonia howei (Stephenson), Stephenson, 1947, Jour. Paleontology, v. 21, p. 579.

Swain, 1951, U. S. Geol. Survey Prof. Paper 234-A, p. 38, pl. 2, figs. 25-27.

Range in North Carolina: middle Eocene, lower part of Castle Hayne limestone.

Occurrence: Abundant.

Figured specimen: Beaufort County, well number 7, 150-160 feet, lower part of Castle Hayne limestone. Length 0.45 mm; height 0.20 mm; biconvexity 0.22 mm. U.S.N.M. 129829.

Buntonia cf. *B. lacunosa* (Jones)

Plate 6, Figure 13

Cythere lacunosa Jones, 1856, Tertiary Entomo., Palaeontographical Soc., p. 31, pl. 3, figs. 5a-b.

Buntonia ? cf. *B. ? lacunosa* (Jones), Swain, 1951, U. S. Geol. Survey Prof. Paper 234-A, p. 39, pl. 7, fig. 21.

Range in North Carolina: middle Eocene, lower part of Castle Hayne limestone.

Occurrence: Common.

Figured specimen: Craven County, well number 7, 100-138 feet, lower part of Castle Hayne limestone. Length 0.60 mm; height 0.26 mm; biconvexity 0.23 mm. U.S.N.M. 129830.

Genus Protocythere Triebel, 1938

Protocythere paratriplicata Swain

Plate 8, Figure 5

? *Cythere foersteriana* Bosquet, Alexander, 1929, Texas Univ. Bull. 2907, p. 82, pl. 6, figs. 1, 11.

(non Bosquet, 1847, Mem. Soc. Roy. Sci. Liege, nol. 4, p. 364, pl. 2, figs. 4a-d.)

Protocythere paratriplicata Swain, 1952, U. S. Geol. Survey Prof. Paper 234-B, p. 85, pl. 9, figs. 18-21.

Brown, 1957, N. C. Dept. Cons. and Devel. Bull. 70, p. 16, pl. 3, figs. 16, 17.

Range in North Carolina: Upper Cretaceous, Black Creek formation and Tuscaloosa formation(?).

Occurrence: Common.

Figured specimen: Pitt County, well number 2, 119-132 feet, Black Creek formation. Length 0.64 mm; height 0.39 mm; biconvexity 0.33 mm. U.S.N.M. 129831.

SELECTED REFERENCES

- Brown, P. M., 1957, Upper Cretaceous Ostracoda from North Carolina, Bull. 70, N. C. Dept. of Cons. and Devel., 29 P., 7 pl.
- Canu, F., and Bassler, R. S., 1920, North American early Tertiary Bryozoa: U. S. Nat. Mus. Bull. 106, 879 p.
- Clarke, W. B., Miller, B. L., Stephenson, L. W., Johnson, B. L., and Parker, H. N., 1912, The Coastal Plain of North Carolina: North Carolina Geol. and Econ. Survey, v. 3, 552 p.
- Cooke, C. W., 1916, The age of the Ocala limestone: U. S. Geol. Survey Prof. Paper 95, p. 107-117.
- Cooke, C. W., and MacNeill, F. S., 1952, Tertiary stratigraphy of South Carolina: U. S. Geol. Survey Prof. Paper 243-B, 29 p.
- Edwards, R. A., 1944, Ostracoda from the Duplin marl (upper Miocene) of North Carolina: Jour. Paleontology, v. 18, p. 580-588.
- Gardner, J. A., 1943, Mollusca from the Miocene and lower Pliocene of Virginia and North Carolina, pt. 1: U. S. Geol. Survey Prof. Paper 199-A, p. 1-178.
- , 1948, Mollusca from the Miocene and lower Pliocene of Virginia and North Carolina, pt. 2: U. S. Geol. Survey Prof. Paper 199-B, p. 179-310.
- Howe, H. V., 1936, Ostracoda of the genus *Eucythere* from the Tertiary of Mississippi: Jour. Paleontology, v. 10, p. 143-145.
- , 1955, Handbook of ostracod taxonomy: Louisiana State Univ. Studies, Phys. Sci. Ser. No. 1, p. 1-389.
- Howe, H. V., and Chambers, J., 1935, Louisiana Jackson Eocene Ostracoda: Louisiana Dept. Cons., Geol. Bull. 5, p. 1-65.
- Howe, H. V., and Garrett, J. B., 1934, Louisiana Sabine Eocene Ostracoda: Louisiana Dept. Cons., Geol. Bull. 4, p. 1-64.
- Howe, H. V., and Law, J., 1936, Louisiana Vicksburg Oligocene Ostracoda: Louisiana Dept. Cons., Geol. Bull. 7, p. 1-96.
- Howe, H. V., and others, 1935, Ostracoda of the "Arca" zone of the Choctawhatchee Miocene of Florida: Florida Dept. Cons., Geol. Bull. 18, p. 1-47.
- Kellum, L. B., 1926, Paleontology and stratigraphy of the Castle Hayne and Trent marls in North Carolina: U. S. Geol. Survey Prof. Paper 148, 56 p.
- LeGrand, H. E., 1955, Brackish water and its structural implications in the Great Carolina Ridge: Am. Assoc. Petroleum Geologists Bull., v. 39, no. 10, p. 2020-2037.
- LeGrand, H. E., and Brown, P. M., 1955, Guidebook of Excursion in the Coastal Plain of North Carolina: North Carolina Division of Mineral Resources, special pub., 43 p.
- Malkin, D. S., 1953, Biostratigraphic study of Miocene Ostracoda of New Jersey, Maryland, and Virginia: Jour. Paleontology, v. 27, p. 761-790.
- Mansfield, W. C., 1929, New fossil mollusks from the Miocene of Virginia and North Carolina, with a brief outline of the divisions of the Chesapeake group: U. S. Nat. Mus. Proc., v. 74, art. 14, p. 1-2.
- Mundorff, M. J., 1944, Selected well logs in the Coastal Plain of North Carolina: North Carolina Dept. Cons. and Devel. Inf. Circ. 3, 41 p.
- , 1945, Progress report on ground water in North Carolina: North Carolina Dept. of Cons. and Devel. Bull. 47, 78 p.
- Puri, H. S., 1952, Ostracode genus *Cythereidea* and its allies: Jour. Paleontology, v. 26, p. 902-914.
- , 1953, The Ostracode genus *Trachyleberis* and its ally *Actinocythereis*: Am. Mid. Naturalist, v. 49, p. 171-185.
- , 1953, The Ostracode genus *Hemicythere* and its allies: Jour. Wash. Acad. Sci., v. 43, p. 169-170.
- , 1953, Taxonomic comment: "Ostracoda from wells in North Carolina, Pt. 1, Cenozoic Ostracoda" by Frederick M. Swain: Jour. Paleontology, v. 27, p. 750-752.
- , 1953, Contribution to the study of the Miocene of the Florida Panhandle: Florida Geol. Survey, Bull. 36, p. 1-309.
- Richards, H. G., 1945, Subsurface stratigraphy of Atlantic Coastal Plain between New Jersey and Georgia: Am. Assoc. Petroleum Geologists Bull. 29, p. 885-955.
- , 1950, Geology of the Coastal Plain of North Carolina: Am. Philos. Soc. Trans., new ser., v. 40, pt. 1, 83 p.
- Schmidt, R. A. M., 1948, Ostracoda from the Upper Cretaceous and lower Eocene of Maryland, Delaware, and Virginia: Jour. Paleontology, v. 22, p. 389-431.
- Spangler, W. B., 1950, Subsurface geology of the Atlantic Coastal Plain of North Carolina: Am. Assoc. Petroleum Geologists Bull., v. 34, p. 100-132.
- Spangler, W. B., and Peterson, J. J., 1950, Geology of Atlantic Coastal Plain in New Jersey, Delaware, Maryland, and Virginia: Am. Assoc. Petroleum Geologists Bull., v. 34, p. 1-99.
- Swain, F. M., 1947, Two recent wells in Coastal Plain of North Carolina: Am. Assoc. Petroleum Geologists Bull., v. 31, p. 2054-2060.
- , 1951, Ostracoda from wells in North Carolina, pt. 1, Cenozoic Ostracoda: U. S. Geol. Survey Prof. Paper 234-A, p. 1-58, pls. 1-7.
- , 1952, Ostracoda from wells in North Carolina, pt. 2, Mesozoic Ostracoda: U. S. Geol. Survey Prof. Paper 234-B, p. 59-93, pls. 8, 9.
- , 1955, Ostracoda of San Antonio Bay, Texas: Jour. Paleontology, v. 29, p. 561-646.
- Swain, F. M., and Peterson, J. A., 1952, Ostracodes from the upper part of the Sundance formation of South Dakota, Wyoming and southern Montana: U. S. Geol. Survey Prof. Paper 243-A, p. 1-17, pls. 1-2.

FIGURES 2-9

Section A-A'

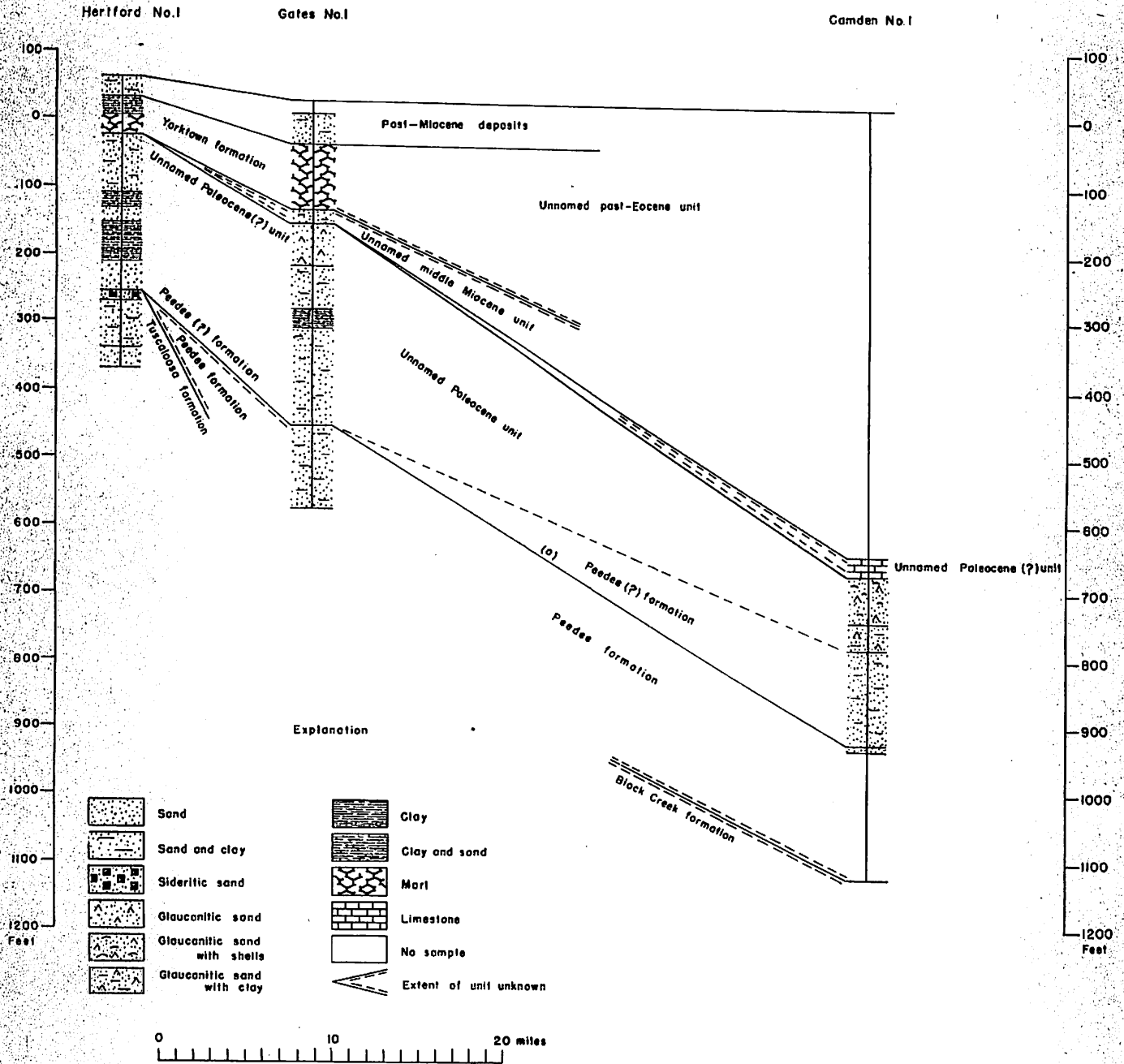


Figure 2. Geologic cross section A-A'.

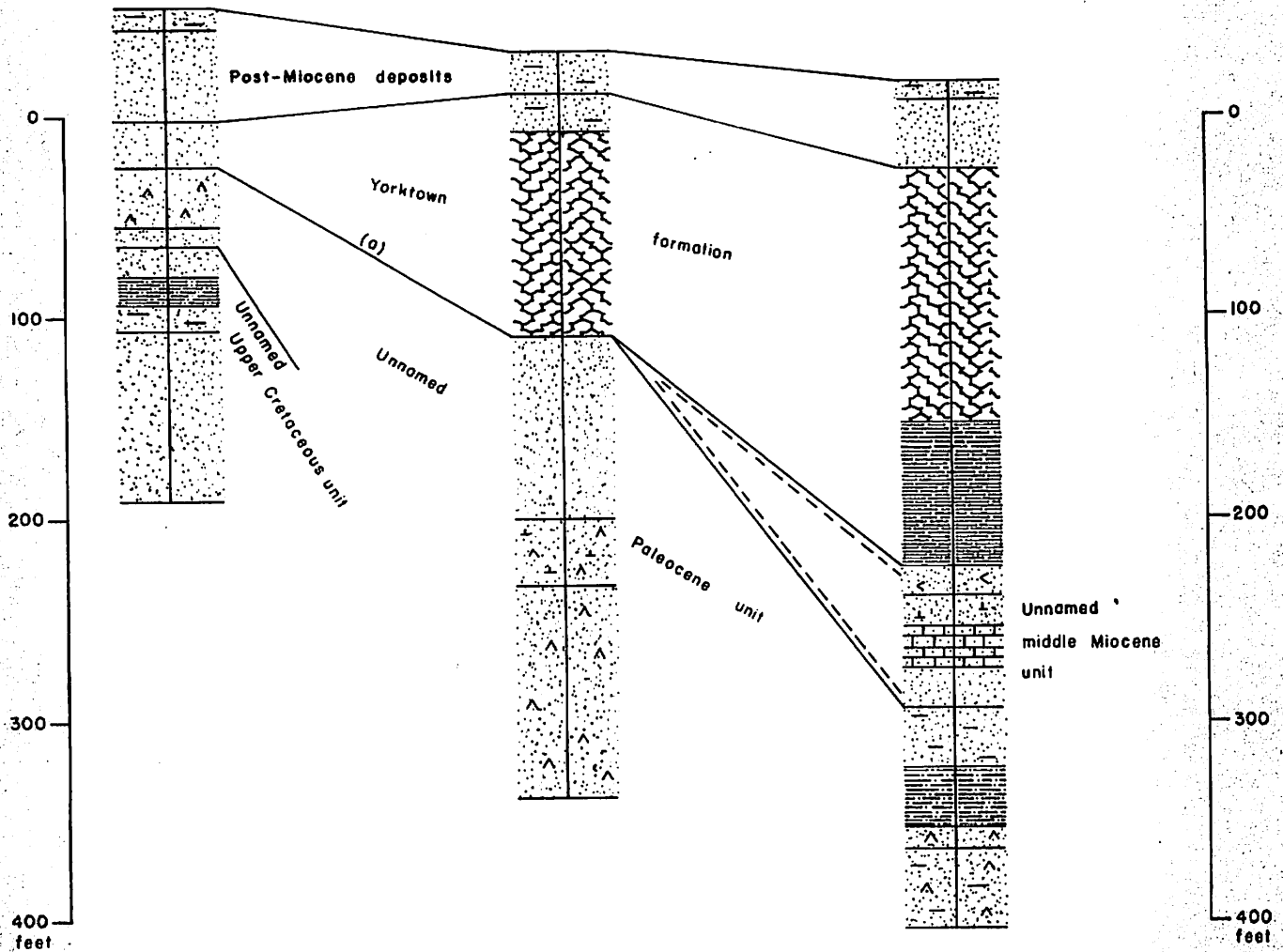
The vertical scale is greatly exaggerated for the purpose of illustrating the rock units. The slope of line (a) is actually about 10 feet per mile.

Section B-B'

Hertford No.2

Bertie No.2

Chowan No.1



Explanation

	Sandy limestone		Clay
	Sand		Clay and sand
	Sand and clay		Marl
	Glaucanitic sand		No sample
	Phosphatic sand		Extent of unit unknown
	Calcareous sand		




Figure 3.- Geologic cross section B-B'

The vertical scale is greatly exaggerated for the purpose of illustrating the rock units. The slope of line (a) is actually about 6 feet per mile

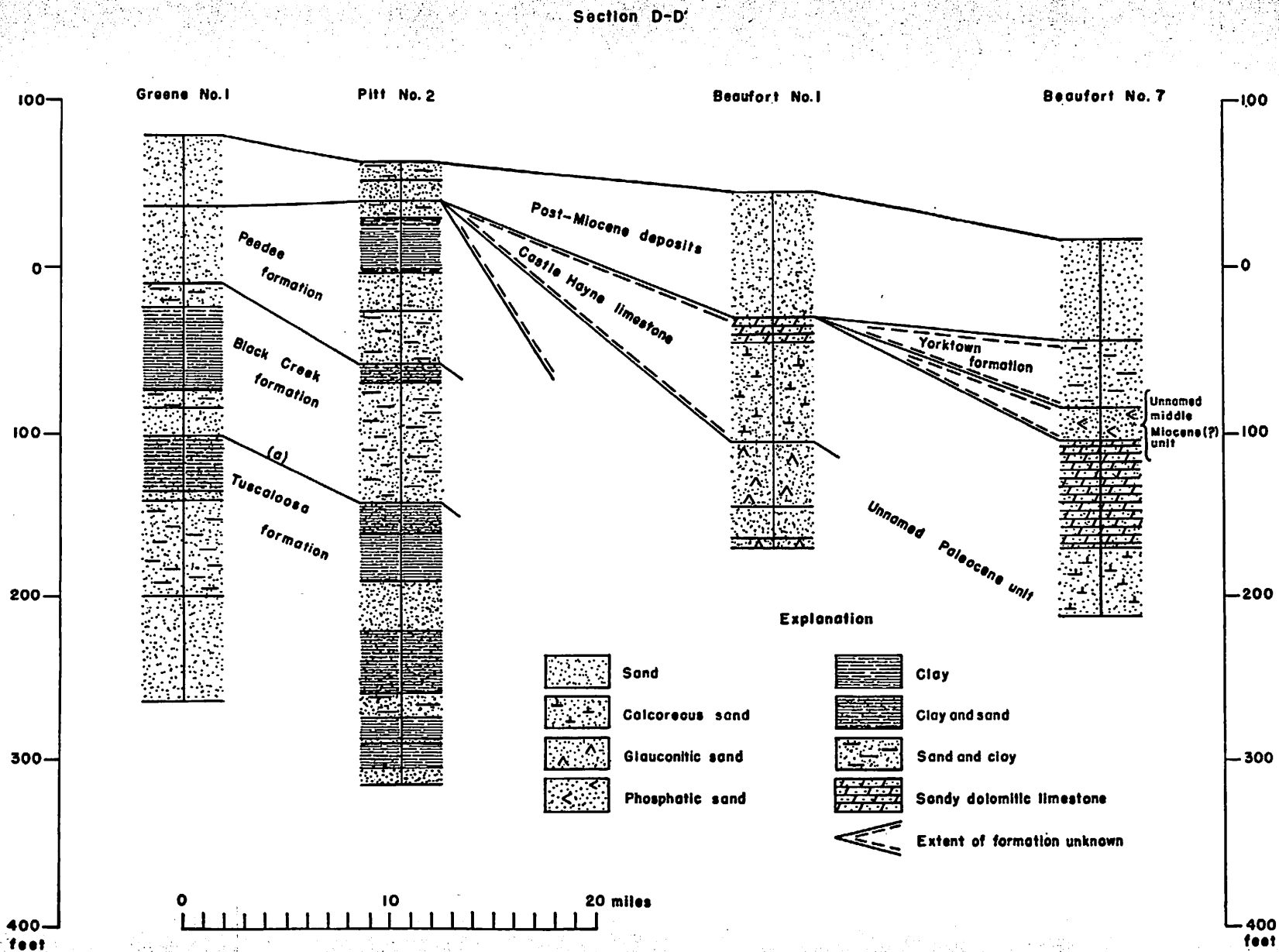


Figure 5.- Geologic cross section D-D'

The vertical scale is greatly exaggerated for the purpose of illustrating the rock units.

The slope of line (a) is actually about 6 feet per mile.

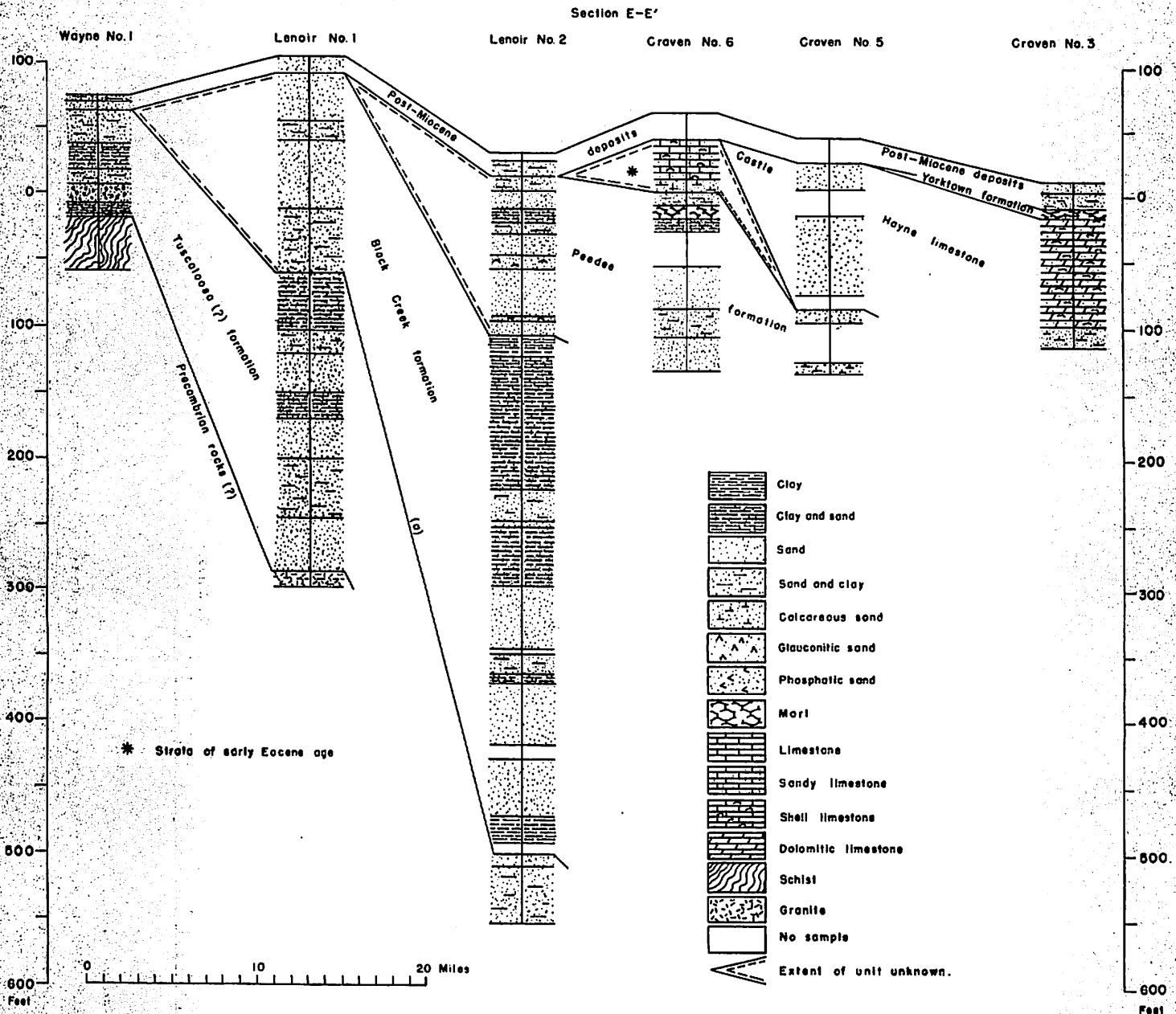


Figure 6. Geologic cross section E-E'
 The vertical scale is greatly exaggerated for the purpose of illustrating the rock units.
 The slope of line (a) is actually about 32 feet per mile.

Section F-F'

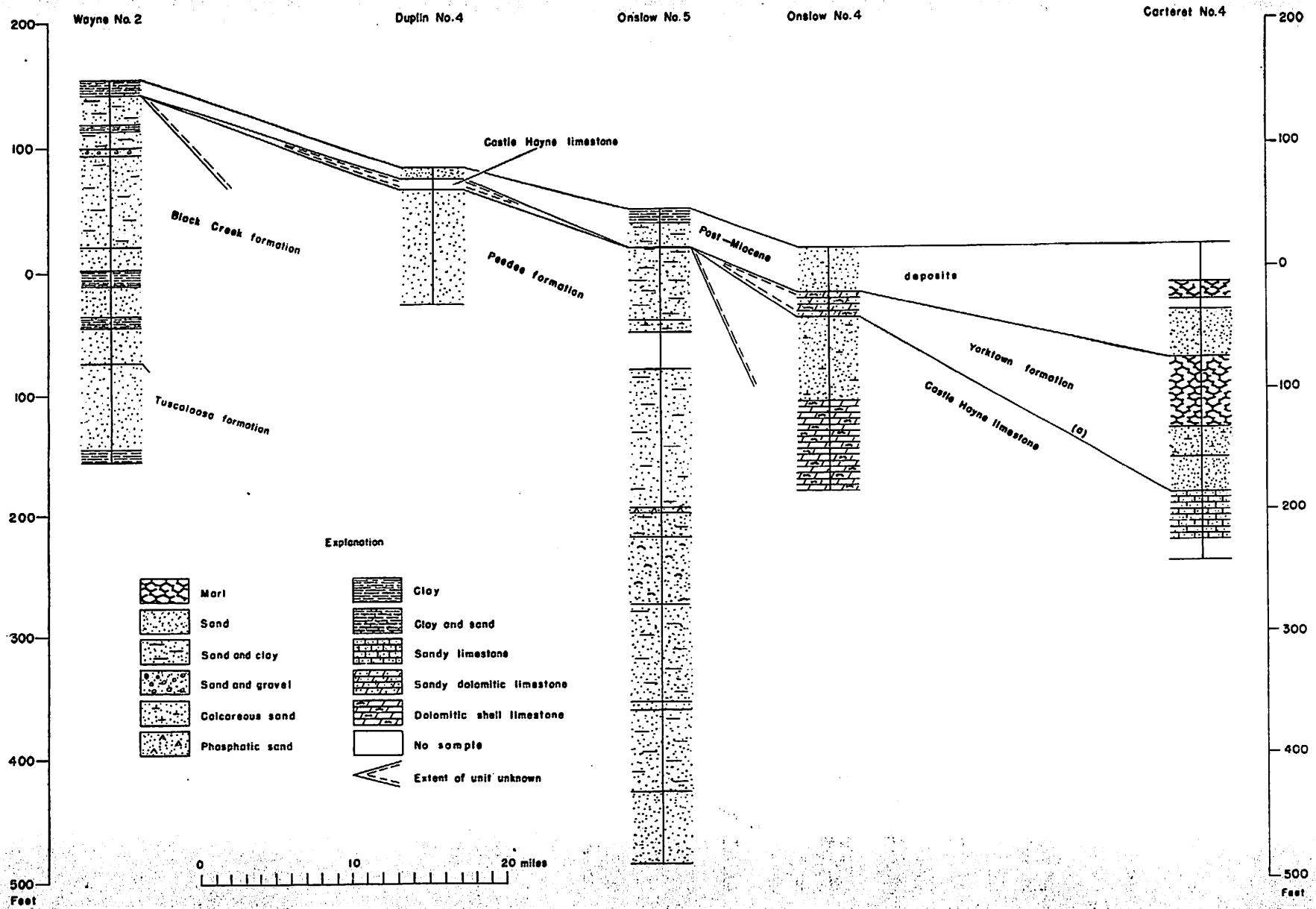


Figure 7. Geologic cross section F-F'

The vertical scale is greatly exaggerated for the purpose of illustrating the rock units.

The slope of line (a) is actually about .6 feet per mile.

Section G-G'

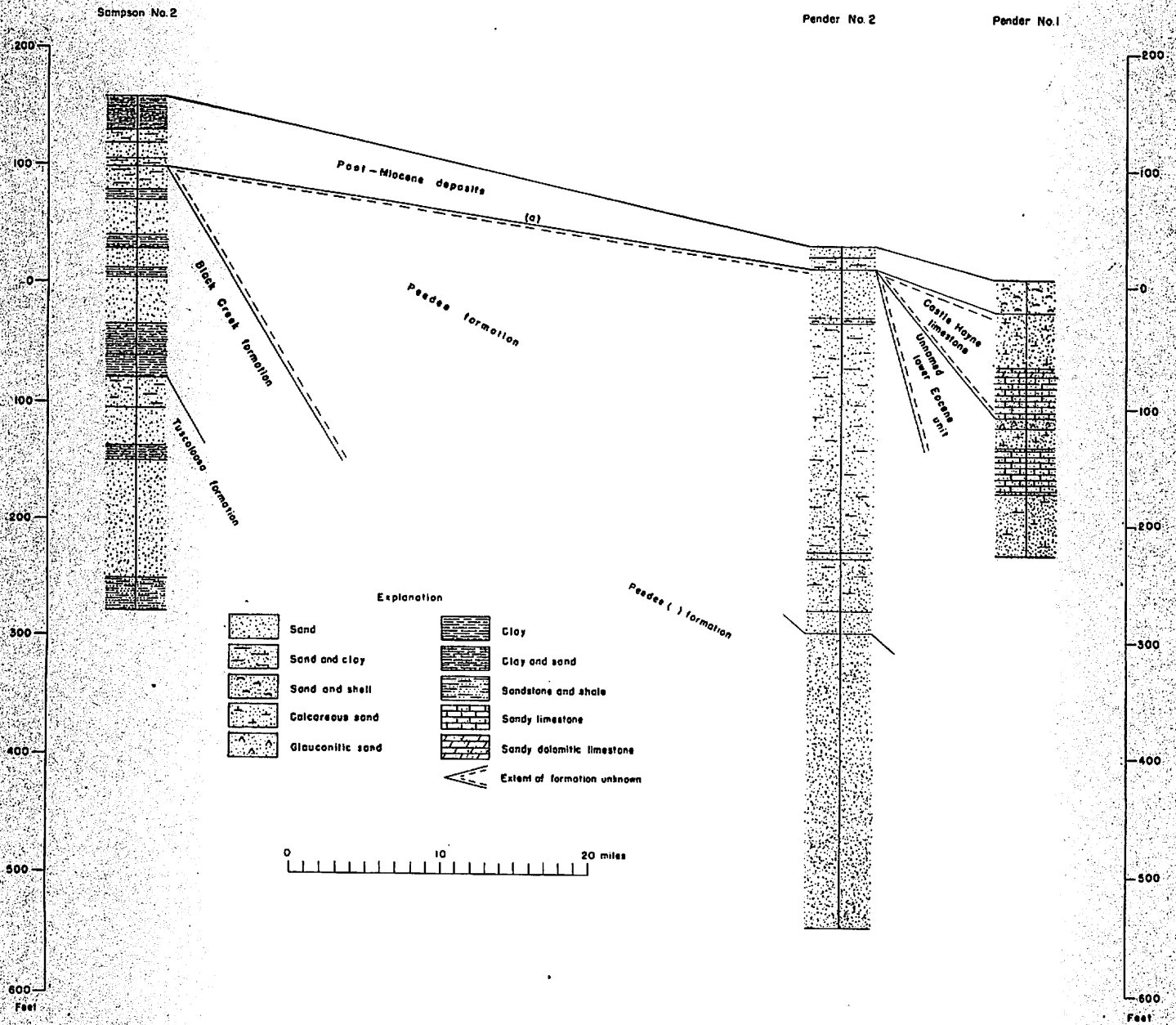


Figure 8. Geologic cross section G-G'

The vertical scale is greatly exaggerated for the purpose of illustrating the rock units.
The slope of line (a) is actually less than 2 feet per mile

Section H-M

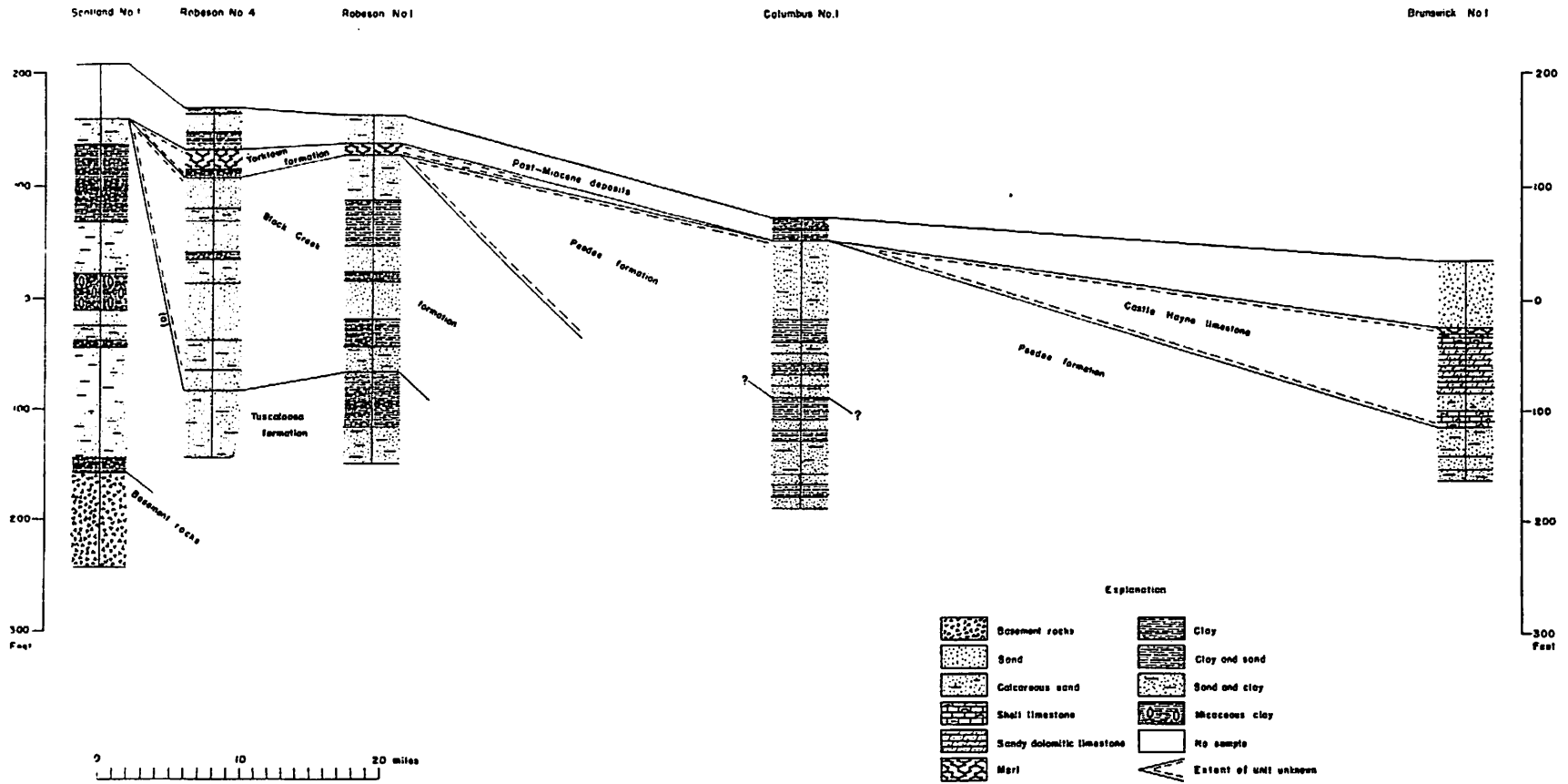
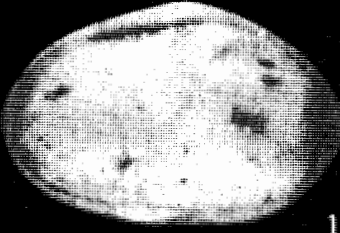
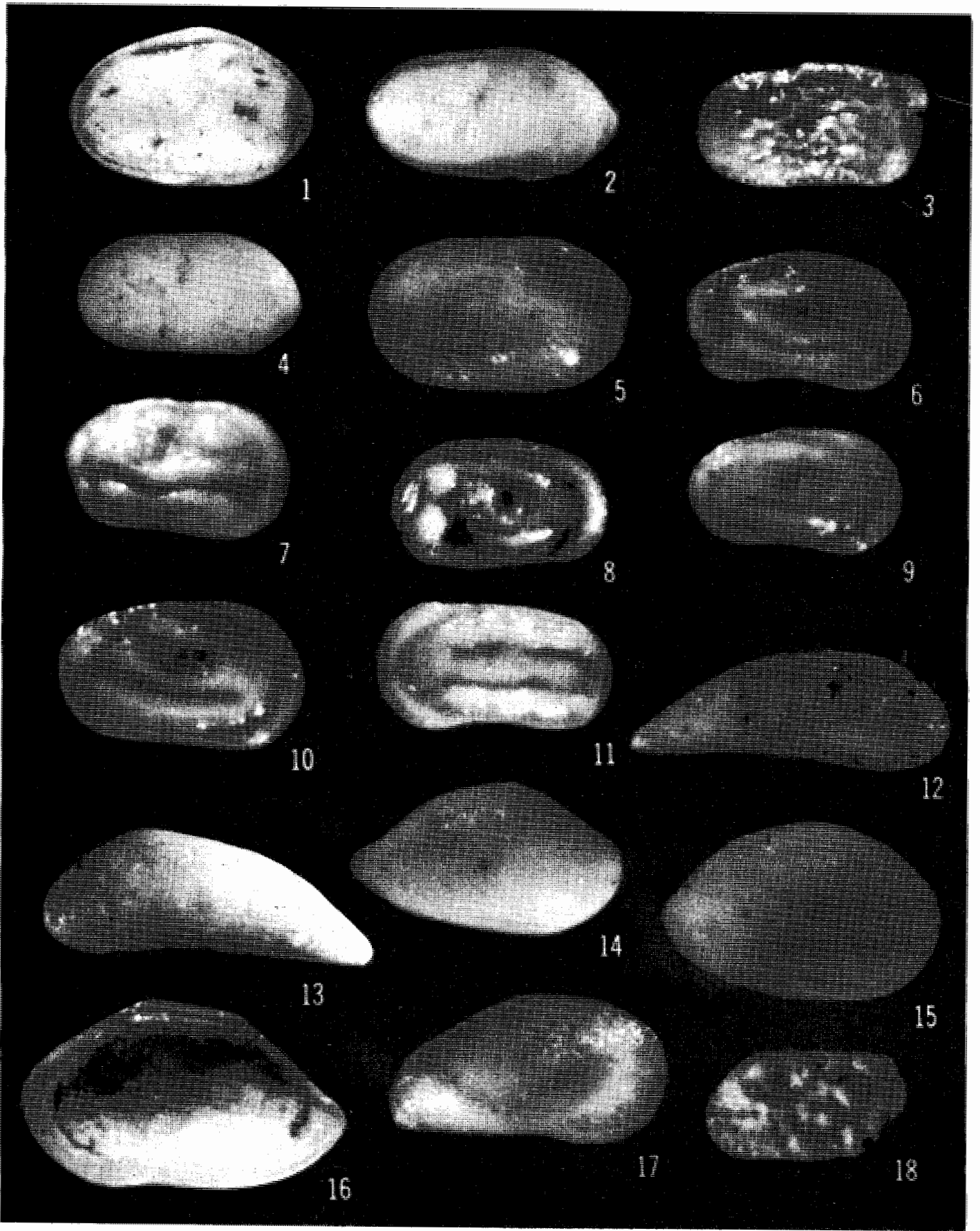




Figure 9 - Geologic cross section H-M
 The vertical scale is greatly exaggerated for the purpose of illustrating the rock units.
 The slope of line (a) is actually about 20 feet per mile.




1




2



3



4



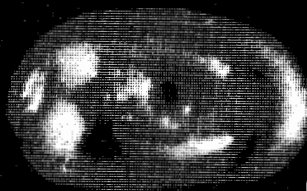
5




6



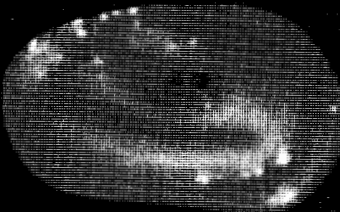
7



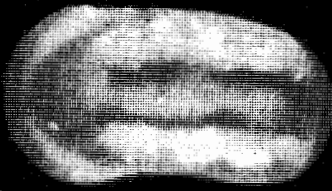
8




9




10




11



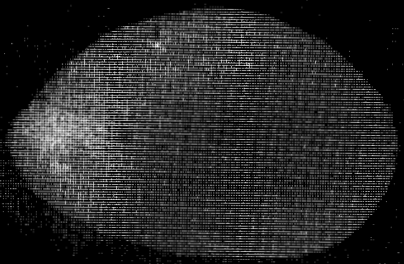
12



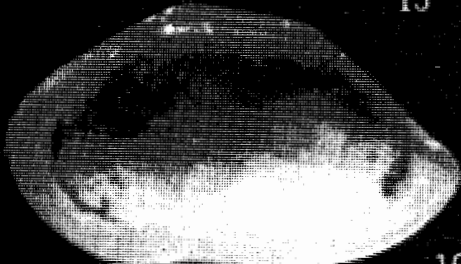
13




14



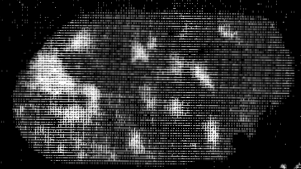
15



16



17



18

Plate 1

Figures

1. *Cythere'lla ovata* (Roemer). Left side view of a complete specimen, x 72, Peedee formation, Columbus County, well number 1, 110-120 feet. U.S.N.M. 129705 (p. 56)
2. *Cythere'lla tuberculifera* Alexander. Left side view of a complete specimen, x 64, Black Creek formation, Onslow County, well number 6, 1093-1120 feet. U.S.N.M. 129706 (p. 56)
3. *Cytherelloidea* (?) *cuneiforma* Brown. Left valve with an imperfect posterior margin, x 65, Columbus County, well number 1, 110-120 feet. U.S.N.M. 129715 (p. 57)
4. *Cythere'lla herricki* Brown. Left side view of a complete specimen, x 67, Peedee formation, Martin County, well number 1, 118-150 feet. U.S.N.M. 129707 (p. 56)
5. *Cythere'lla* sp. B. Left side view of a complete shell, x 79, upper part of Castle Hayne limestone, Craven County, well number 3, 111-125 feet. U.S.N.M. 129708 (p. 56)
6. *Cytherelloidea howei* Swain. Right side view of a complete specimen, x 80, unnamed lower Eocene unit, Craven County, well number 6, 50-60 feet. U.S.N.M. 129709 (p. 56)
7. *Cytherelloidea danvillensis* Howe var. Exterior view of a right valve, x 88, upper part of Castle Hayne limestone, Onslow County, well number 3, 79-83 feet. U.S.N.M. 129710 (p. 56)
8. *Cytherelloidea swaini* Brown. Right side view of a complete carapace, x 81, Onslow County, well number 6, 740-750 feet. U.S.N.M. 129711 (p. 56)
9. *Cytherelloidea sohni* Brown. Right side view of a complete specimen, x 79, Gates County, well number 1, 485-615 feet. U.S.N.M. 129712 (p. 57)
10. *Cytherelloidea andrewsi* Brown. Right side view of a complete shell, x 91, Martin County, well number 2, 195-276 feet. U.S.N.M. 129713 (p. 57)
11. *Cytherelloidea* sp. A. Exterior view of a left valve, x 92, Castle Hayne limestone, New Hanover County, well number 2, 55-65 feet. U.S.N.M. 129714 (p. 57)
12. *Paracypris franquesi* Howe and Chambers. Right side view of a complete carapace, x 62, Castle Hayne limestone, Craven County, well number 3, 27-41 feet. U.S.N.M. 129716 (p. 57)
13. *Paracypris* cf. *P. strecca* Schmidt. Left side view of a complete carapace, x 61, unnamed lower Eocene unit, Craven County, well number 6, 40-50 feet. U.S.N.M. 129717 (p. 57)
14. *Bairdia* sp. A. Right side view of a complete shell, x 83, upper part of Castle Hayne limestone, New Hanover County, well number 3, 25-45 feet. U.S.N.M. 129718 (p. 57)
15. *Bairdia* sp. B. Right side view of a complete shell, x 80, Castle Hayne limestone, New Hanover County, well number 2, 55-65 feet. U.S.N.M. 129719 (p. 57)
16. *Bairdoppilata pondera* Jennings. Interior of a right valve, x 55, Peedee formation, Onslow County, well number 5, 342-370 feet. U.S.N.M. 129720 (p. 57)
17. *Eucythere triordinis* Schmidt. Exterior view of a right valve, x 64, unnamed lower Eocene unit, Pender County, well number 1, 182-192 feet. U.S.N.M. 129828 (p. 68)
18. *Eucytherura curta* (Jennings). Left side view of a complete specimen, x 65, Peedee formation, New Hanover County, well number 4, 400-490 feet. U.S.N.M. 129742 (p. 59)

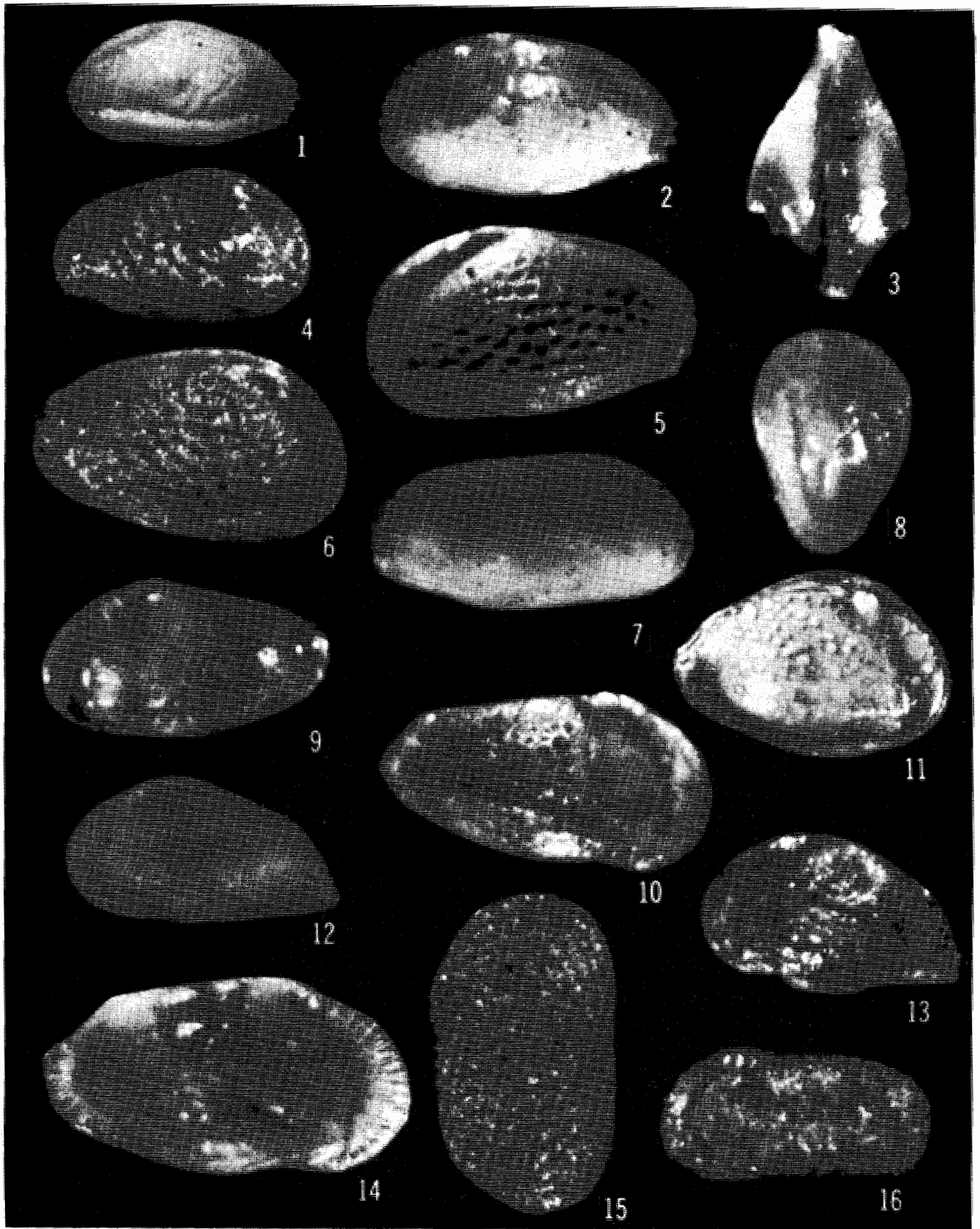


Plate 2

Figures

1. *Brachycythere watervalleyensis* Howe and Chambers. Left side view of a complete carapace, x 73, Castle Hayne limestone, Onslow County, well number 4, 140-150 feet. U.S.N.M. 129748 (p. 60)
2. *Brachycythere martini* Murray and Hussey. Exterior view of a left valve, x 53, lower part of Castle Hayne limestone, Craven County, well number 3, 199-225 feet. U.S.N.M. 129749 (p. 60)
3. *Brachycythere bernardi* Murray and Hussey. Ventral view of a complete carapace, x 65, lower part of Castle Hayne limestone, Craven County, well number 7, 67-100 feet. U.S.N.M. 129750 (p. 60)
4. *Brachycythere jessupensis* Howe and Garrett. Right side view of a complete specimen, x 53, unnamed lower Eocene unit, Craven County, well number 6, 50-60 feet. U.S.N.M. 129751 (p. 60)
5. *Brachycythere marylandica* (Ulrich). Left side view of a complete specimen, x 55, unnamed lower Eocene unit, Craven County, well number 6, 40-50 feet. U.S.N.M. 129752 (p. 60)
6. *Brachycythere interrasilis* Alexander. Right side view of a complete specimen, x 57, unnamed Paleocene unit, Beaufort County, well number 1, 190-210 feet. U.S.N.M. 129753 (p. 60)
7. *Brachycythere* cf. *B. verrucosa* Harris and Jobe. Right side view of an abraded specimen, x 59, unnamed Paleocene unit, Martin County, well number 1, 48-85 feet. U.S.N.M. 129754 (p. 60)
8. *Brachycythere formosa* Alexander. Left valve, x 73, unnamed Paleocene unit, Chowan County, well number 1, 340-360 feet. U.S.N.M. 129755 (p. 61)
9. *Brachycythere rhomboidalis* (Berry). Left valve exterior of a female dimorph, x 71, Peedee formation, Martin County, well number 2, 195-276 feet. U.S.N.M. 129756 (p. 61)
10. *Brachycythere nausiformis* Swain. Right valve exterior of a male dimorph, x 69, Black Creek formation, New Hanover County, well number 4, 840-900 feet. U.S.N.M. 129757 (p. 61)
11. *Brachycythere ephenoides* (Reuss). Right side view of a complete specimen, x 65, Black Creek formation, New Hanover County, well number 4, 849-900 feet. U.S.N.M. 129758 (p. 61)
12. *Brachycythere ledaforma* (Israelsky). Left side view of a complete carapace, x 86, Black Creek formation, Greene County, well number 1, 91-101 feet. U.S.N.M. 129759 (p. 61)
13. *Brachycythere raleighensis* Brown. Left side view of a complete carapace, x 81, Black Creek formation, Lenoir County, well number 3, 134-144 feet. U.S.N.M. 129760 (p. 61)
14. *Brachycythere plena* Alexander. Exterior view of a right valve, x 63, unnamed Paleocene unit, Bertie County, well number 7, 70-83 feet. U.S.N.M. 129761 (p. 61)
15. *Echinocythereis evax* (Ulrich and Bassler). Exterior view of a right valve, x 62, Yorktown formation, Perquimans County, well number 1, 46-55 feet. U.S.N.M. 129798 (p. 65)
16. *Actinocythereis mundorffi* (Swain). Left side view of a complete specimen, x 65, Yorktown formation, Hertford County, well number 1, 40-50 feet. U.S.N.M. 129793 (p. 64)

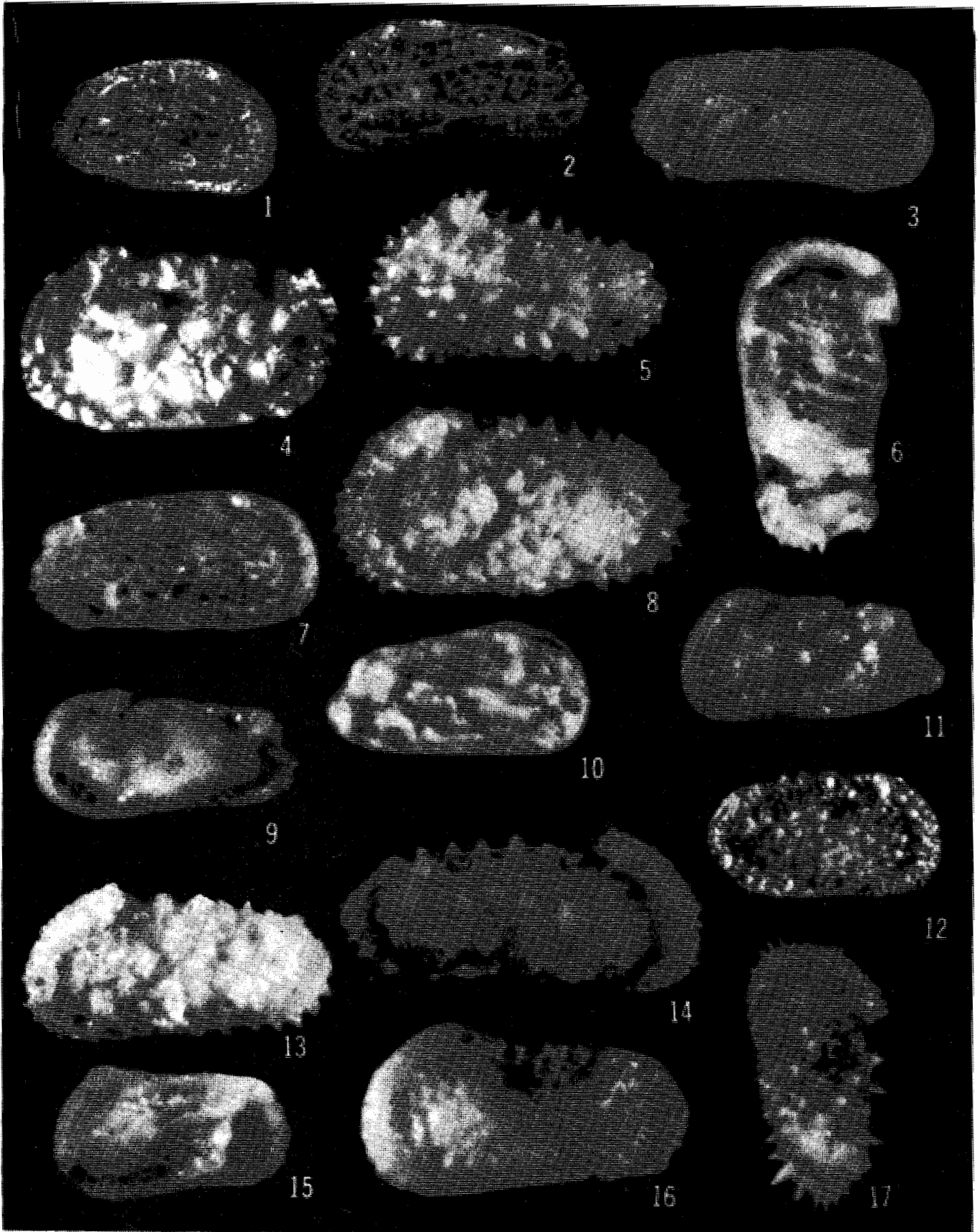


Plate 3

Figures

1. *Hemicythere schmidtae* Malkin. Exterior view of a right valve, x 80, Yorktown formation, Carteret County, well number 2, 70-80 feet. U.S.N.M. 129806 (p. 66)
2. *Orionina vaughni* (Ulrich and Bassler). Exterior view of a left valve, x 79, Yorktown formation, Bertie County, well number 2, 21-40 feet. U.S.N.M. 129802 (p. 65)
3. *Murrayina martini* (Ulrich and Bassler). Right side view of an abraded specimen, x 93, Yorktown formation, Washington County, well number 1, 120-140 feet. U.S.N.M. 129801 (p. 65)
4. *Actinocythereis exanthemata* (Ulrich and Bassler). Exterior view of a left valve, x 61, Yorktown formation, Beaufort County, well number 2, 40 feet. U.S.N.M. 129792 (p. 64)
5. *Trachyleberis* sp. A. Left side view of a complete carapace, x 84, Pender County, well number 1, 47-70 feet. U.S.N.M. 129767 (p. 62)
6. *Trachyleberis* sp. B. Left side view of a complete carapace, x 86, Pender County, well number 1, 70-73 feet. U.S.N.M. 129768 (p. 62)
7. *Trachyleberis* sp. C. Right side view of a complete specimen, x 94, Brunswick County, well number 1, 59-62 feet. U.S.N.M. 129769 (p. 62)
8. *Trachyleberis montgomeryensis* (Howe and Chambers). Left side view of a complete specimen, x 63, upper part of Castle Hayne limestone, Pender County, well number 1, 47-70 feet. U.S.N.M. 129770 (p. 62)
9. *Trachyleberis broussardi* (Howe and Chambers). Left side view of a complete carapace, x 100, upper part of Castle Hayne limestone, Onslow County, well number 1, 40-50 feet. U.S.N.M. 129771 (p. 62)
10. *Trachyleberis pellucinoda* Swain. Right side view of a complete specimen, x 101, lower part of Castle Hayne limestone, Beaufort County, well number 4, 110-127 feet. U.S.N.M. 129772 (p. 62)
11. *Trachyleberis rukasi* (Gooch). Left side view of a complete carapace, x 100, lower part of Castle Hayne limestone, Beaufort County, well number 4, 100-110 feet. U.S.N.M. 129766 (p. 62)
12. *Actinocythercis siegristae* (Schmidt). Right side view of a complete shell, x 65, unnamed Paleocene unit, Martin County, well number 1, 48-95 feet. U.S.N.M. 129795 (p. 65)
13. *Actinocythereis stenzeli* (Stephenson). Left side view of a complete specimen, x 69, lower part of Castle Hayne limestone, Craven County, well number 5, 60-80 feet. U.S.N.M. 129796 (p. 65)
14. *Actinocythereis davidwhitei* (Stadnichenko). Right side view of a complete specimen, x 62, Castle Hayne limestone, Craven County, well number 3, 27-41 feet. U.S.N.M. 129794 (p. 64)
15. *Trachyleberis bassleri* (Ulrich). Left side view of an abraded specimen, x 82, lower part of Castle Hayne limestone, Beaufort County, well number 1, 120-140 feet. U.S.N.M. 129773 (p. 62)
16. *Trachyleberis communis aquia* (Schmidt). Left side view of an abraded specimen, x 88, unnamed lower Eocene unit, Pender County, well number 1, 125-128 feet. U.S.N.M. 129774 (p. 62)
17. *Trachyleberis spiniferrima* (Jones and Sherborn). Exterior view of a left valve, x 72, unnamed Paleocene unit, Bertie County, well number 2, 142-177 feet. U.S.N.M. 129775 (p. 62)

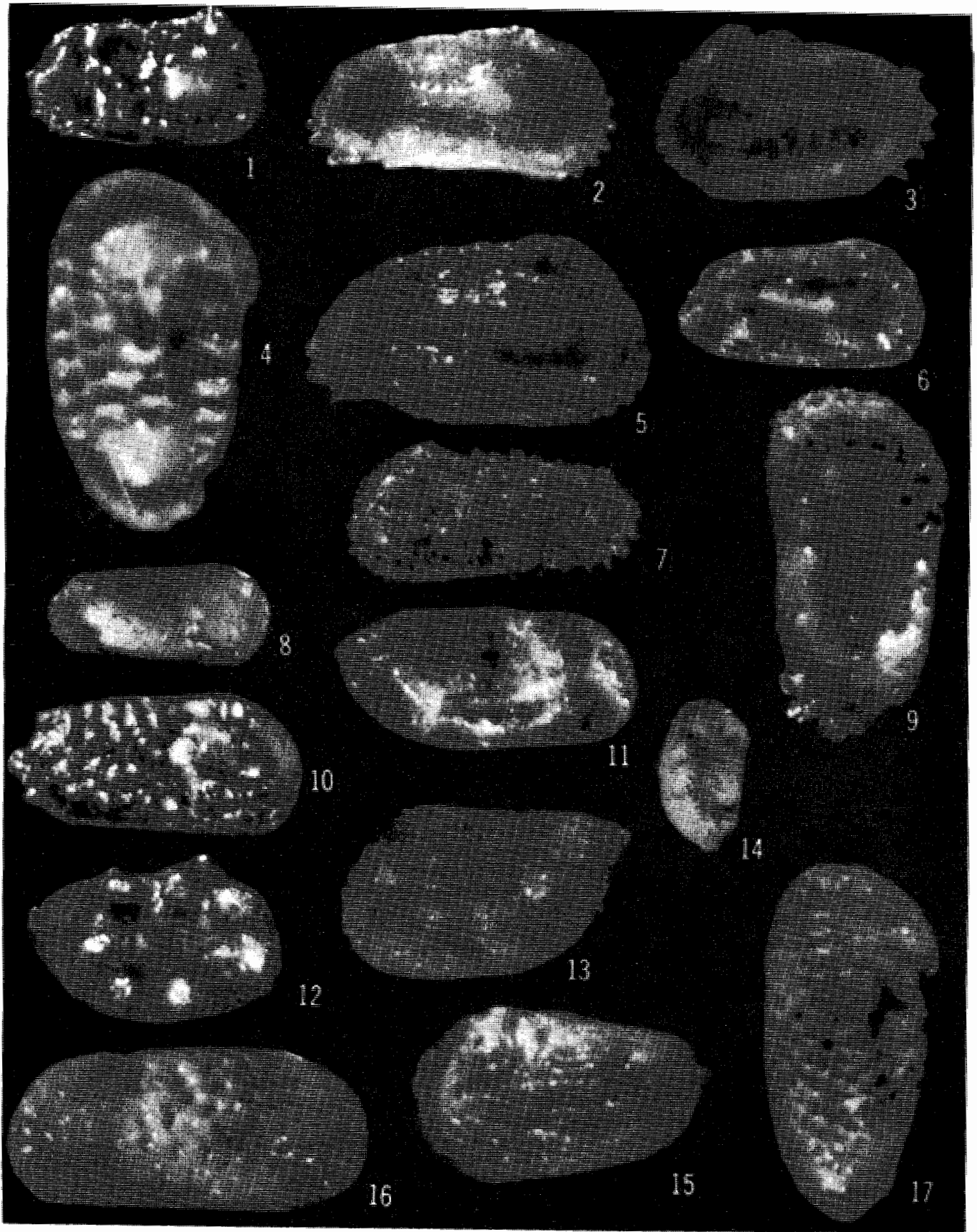


Plate 4

Figures

1. *Trachyleberis midwayensis* (Alexander). Right side view of a complete specimen, x 84, unnamed Paleocene unit, Beaufort County, well number 4, 250-270 feet. U.S.N.M. 129776 (p. 63)
2. *Trachyleberis prestwichiana* (Jones and Sherborn). Exterior view of a right valve, x 84, unnamed Paleocene unit, Bertie County, well number 2, 142-177 feet. U.S.N.M. 129781 (p. 63)
3. *Trachyleberis pidgeoni* (Berry). Left side view of a female carapace, x 89, Peedee formation, Lenoir County, well number 5, 35-50 feet. U.S.N.M. 129777 (p. 63)
4. *Trachyleberis gapensis* (Alexander). Left side view of a female carapace, x 93, Peedee formation, Lenoir County, well number 3, 140-145 feet. U.S.N.M. 129778 (p. 63)
5. *Trachyleberis communis* (Israelsky). Right side view of a complete specimen, x 85, Peedee formation, Brunswick County, well number 1, 176-188 feet. U.S.N.M. 129779 (p. 63)
6. *Trachyleberis* (?) *praecursora* Brown. Right side view of a complete specimen, x 84, Peedee formation, Bertie County, well number 1, 185-206 feet. U.S.N.M. 120780 (p. 63)
7. *Actinocythereis hilgardi* (Howe and Garrett). Left side view of a complete shell, x 63, lower part of Castle Hayne limestone, Washington County, well number 1, 230-240 feet. U.S.N.M. 129797 (p. 65)
8. *Pterygocythereis washingtonensis* Swain. Right side view of a complete specimen, x 87, lower part of Castle Hayne limestone, Washington County, well number 1, 230-240 feet. U.S.N.M. 129785 (p. 64)
9. *Platycythereis costatana angula* (Schmidt). Left side view of a complete specimen, x 91, Peedee formation, Brunswick County, well number 1, 188-198 feet. U.S.N.M. 129786 (p. 64)
10. *Puriana rugipunctata* (Ulrich and Bassler). Right side view of a complete carapace, x 89, Yorktown formation, Washington County, well number 2, 65-80 feet. U.S.N.M. 129784 (p. 63)
11. *Monoceratina alcxanderi* Howe and Chambers. Exterior view of a right valve, x 79, upper part of Castle Hayne limestone, Onslow County, well number 1, 100 feet. U.S.N.M. 129823 (p. 67)
12. *Orthonotacythere cristata* Alexander. Exterior view of a right valve, imperfect anteriorly, x 90, unnamed Paleocene unit, Beaufort County, well number 1, 210 feet. U.S.N.M. 129824 (p. 67)
13. *Orthonotacythere hanna* (Israelsky). Left side view of a complete specimen, x 88, Peedee formation, New Hanover County, well number 4, 140-200 feet. U.S.N.M. 129825 (p. 67)
14. *Orthonotacythere sulcata* Brown. Left side view of a complete specimen, x 80, Black Creek formation, Greene County, well number 1, 97-101 feet. U.S.N.M. 129827 (p. 68)
15. *Orthonotacythere tarensis* Brown. Left side view of a complete carapace, x 84, Greene County, well number 1, 97-101 feet. U.S.N.M. 129826 (p. 67)
16. *Velarocythere scuffeltonensis* Brown. Left side view of a complete specimen, x 96, Peedee formation, Duplin County, well number 4, 40 feet. U.S.N.M. 129787 (p. 64)
17. *Velarocythere arachoides* (Berry). Exterior view of a left valve, x 75, Pitt County, well number 2, 34-66 feet. U.S.N.M. 129788 (p. 64)

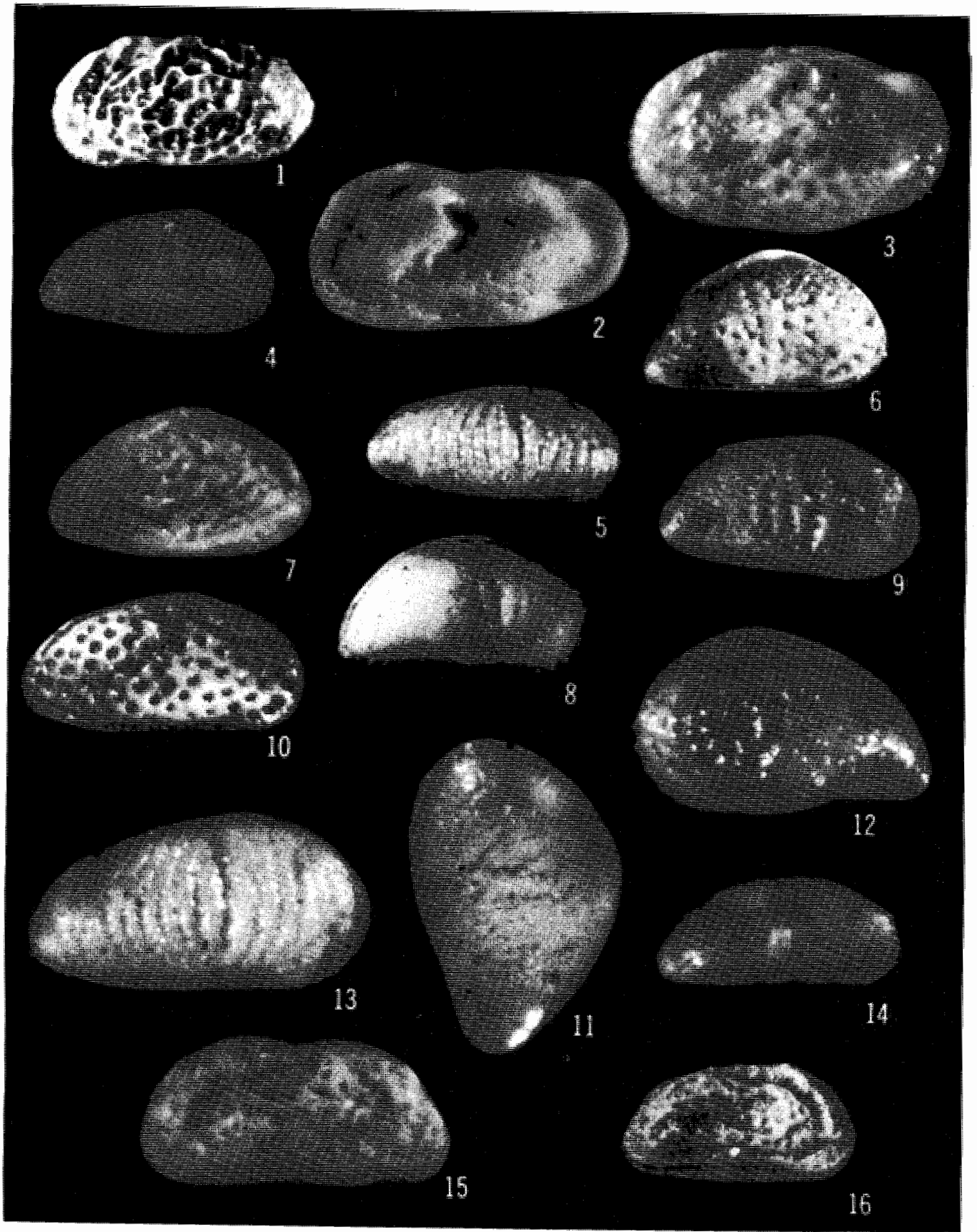


Plate 5

Figures

1. *Velarocythere legrandi* Brown. Exterior view of a left valve, male, x 60, Peedee formation, Onslow County, well number 6, 780-810 feet. U.S.N.M. 129789 (p. 64)
2. *Velarocythere cacumenata* Brown. Left side view of a male dimorph, x 86, Peedee formation, Onslow County, well number 6, 740-750 feet. U.S.N.M. 129790 (p. 64)
3. *Velarocythere eikonata* Brown. Left side view of a female dimorph, x 80, Peedee formation, Onslow County, well number 3, 388-391 feet. U.S.N.M. 129791 (p. 64)
4. *Cytheridea (Haplocytheridea) montgomeryensis* Howe and Chambers. Right side view of a male dimorph, x 83, Castle Hayne limestone, Beaufort County, well number 4, 127-147 feet. U.S.N.M. 129721 (p. 57)
5. *Cytheridea (Haplocytheridea) ruginosa* Alexander. Exterior view of a right valve, x 83, unnamed Paleocene unit, Beaufort County, well number 1, 190-210 feet. U.S.N.M. 129722 (p. 57)
6. *Cytheridea (Haplocytheridea) ulrichi* (Berry). Right side view of a female dimorph, x 89, Peedee formation, Beaufort County, well number 2, 185-195 feet. U.S.N.M. 129724 (p. 58)
7. *Cytheridea (Haplocytheridea) fabaformis* (Berry). Right side view of a female dimorph, x 100, Peedee formation, New Hanover County, well number 5, 165-169 feet. U.S.N.M. 129723 (p. 58)
8. *Cytheridea (Haplocytheridea) monmouthensis* (Berry). Right side view of a male dimorph, x 79, Black Creek formation, Pitt County, well number 2, 121-132 feet. U.S.N.M. 129725 (p. 58)
9. *Cytheridea (Haplocytheridea) carolinensis* Brown. Right side view of a complete specimen with the dorsal margin of the left valve broken, posterad, x 88, Peedee formation, Lenoir County, well number 3, 68-84 feet. U.S.N.M. 129726 (p. 58)
10. *Cytheridea (Haplocytheridea) councili* Brown. Right side view of a female dimorph, x 88, Peedee formation, New Hanover County, well number 1, 238-248 feet. U.S.N.M. 129727 (p. 58)
11. *Cytheridea (Haplocytheridea) punctura* (Schmidt). Exterior view of a left valve, female, x 86, Peedee formation, Lenoir County, well number 3, 68-84 feet. U.S.N.M. 129728 (p. 58)
12. *Cytheridea (Haplocytheridea) hopkinsi* Howe and Garrett. Left side view of a complete specimen, x 93, unnamed Paleocene unit, Chowan County, well number 1, 360-370 feet. U.S.N.M. 129729 (p. 58)
13. *Cytheridea (Haplocytheridea) moodyi* Howe and Garrett. Exterior view of a right valve, x 88, unnamed Paleocene unit, Chowan County, well number 1, 390 feet. U.S.N.M. 129730 (p. 58)
14. *Cytheridea (Haplocytheridea) proboscidiata* Edwards. Right side view of an immature specimen, x 86, Yorktown formation, Beaufort County, well number 8, 95-105 feet. U.S.N.M. 129731 (p. 58)
15. *Cytheridea (Clithrocytheridea) virginica* (Schmidt). Left side view of a male dimorph, x 88, lower part of Castle Hayne limestone, Beaufort County, well number 7, 170-186 feet. U.S.N.M. 129732 (p. 58)
16. *Cytheridea (Clithrocytheridea) caldwellensis* Howe and Chambers. Right side view of a complete specimen, x 92, Jones County, well number 1, 45-53 feet. U.S.N.M. 129733 (p. 59)

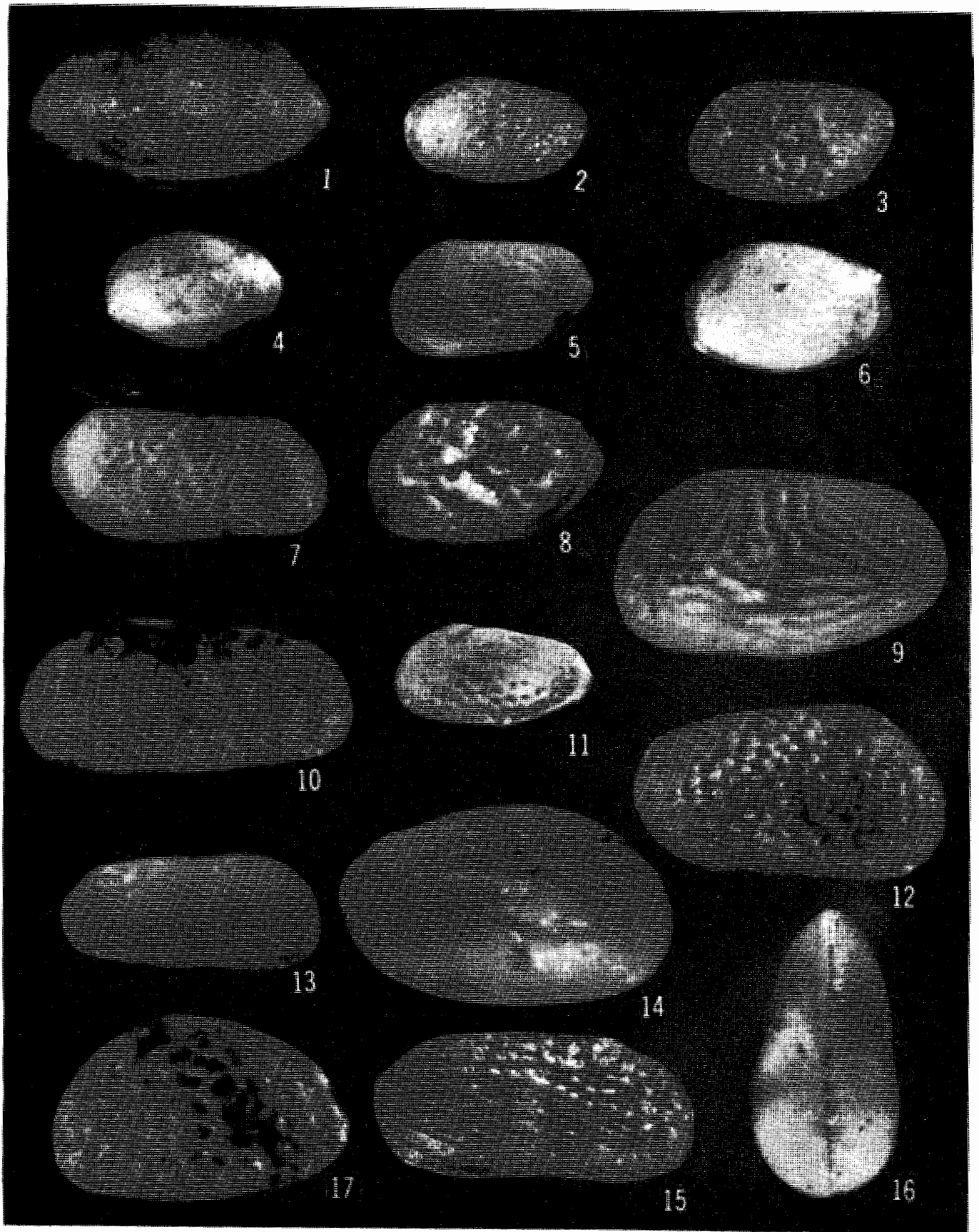
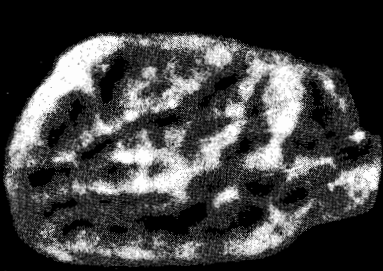


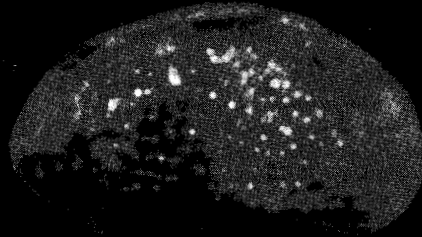
Plate 6

Figures

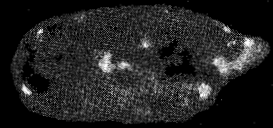
1. *Lozoconcha purisubrhomboidea* Edwards. Exterior view of a left valve, x 88, Yorktown formation, Beaufort County, well number 6, 70-80 feet. U.S.N.M. 129807 (p. 66)
2. *Lozoconcha reticularis* Edwards. Left side view of a complete shell, x 100, Beaufort County, well number 5, 100-110 feet. U.S.N.M. 129808 (p. 66)
3. *Lozoconcha creolensis* Howe and Chambers. Left side view of a complete specimen, x 100, Castle Hayne limestone, Beaufort County, well number 7, 160-170 feet. U.S.N.M. 129809 (p. 66)
4. *Lozoconcha jacksonensis* Howe and Chambers. Right side view of a complete specimen, x 120, Castle Hayne limestone, Onslow County, well number 1, 40-50 feet. U.S.N.M. 129810 (p. 66)
5. *Lozoconcha claibornensis* Murray. Left side view of a complete specimen, x 105, Castle Hayne limestone, Craven County, well number 8, 170-180 feet. U.S.N.M. 129811 (p. 66)
6. *Lozoconcha seraphae* Brown. Left side view of a complete specimen, x 116, Peedee formation, well number 3, 125-128 feet. U.S.N.M. 129812 (p. 66)
7. *Lozoconcha neusensis* Brown. Right side view of a complete specimen, x 115, Peedee formation, well number 6, 780-810 feet. U.S.N.M. 129813 (p. 66)
8. *Lozoconcha* sp. A. Exterior view of a left valve, x 115, upper part of Castle Hayne limestone, Jones County, well number 1, 23-45 feet. U.S.N.M. 129814 (p. 66)
9. *Leguminocythereis scarabaeus* Howe and Law. Exterior view of a left valve, x 81, upper part of Castle Hayne limestone, Onslow County, well number 6, 162-190 feet. U.S.N.M. 129782 (p. 63)
10. *Leguminocythereis whitei* Swain. Left side view of a complete shell, x 85, Yorktown formation, Washington County, well number 1, 60-80 feet. U.S.N.M. 129783 (p. 63)
11. *Buntonia howei* (Stephenson). Left side view of a complete specimen, x 108, lower part of Castle Hayne limestone, Beaufort County, well number 8, 150-160 feet. U.S.N.M. 129829 (p. 68)
12. *Echinocythereis garretti* (Howe and McGuirt). Right side view of a complete specimen, x 59, Yorktown formation, Beaufort County, well number 8, 85-95 feet. U.S.N.M. 129799 (p. 65)
13. *Buntonia* cf. *B. lacunosa* (Jones). Right side view of a complete shell, x 70, lower part of Castle Hayne limestone, Craven County, well number 7, 100-138 feet. U.S.N.M. 129830 (p. 68)
14. *Cytheretta alexanderi* Howe and Chambers. Right side view of a complete specimen, x 85, Castle Hayne limestone, Jones County, well number 1, 53-87 feet. U.S.N.M. 129819 (p. 67)
15. *Cytheretta reticulata* Edwards. Exterior view of a right valve, x 51, Beaufort County, well number 7, 70-80 feet. U.S.N.M. 129820 (p. 67)
16. *Basalerites giganticus* Edwards. Dorsal view of a complete specimen, x 75, Yorktown formation, Martin County, well number 2, 105-185 feet. U.S.N.M. 129821 (p. 67)
17. *Hemicythere conradi* Howe and McGuirt. Left side view of a complete specimen, x 100, Yorktown formation, Robeson County, well number 4, 25-35 feet. U.S.N.M. 129803 (p. 65)



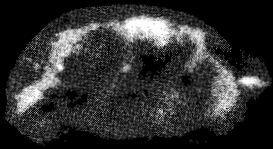
1



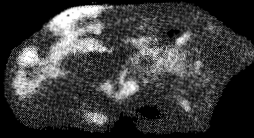
2



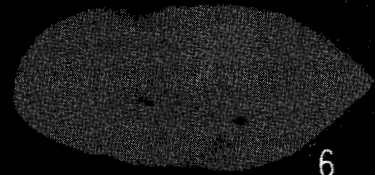
3



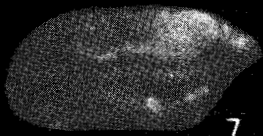
4



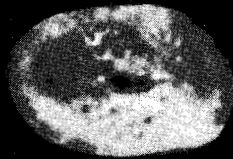
5




6



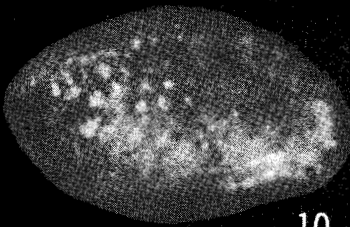
7



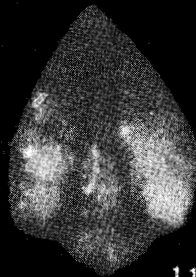
8



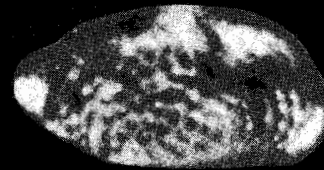
9



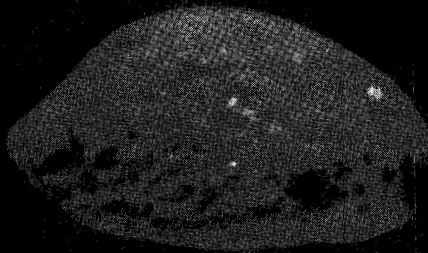
10



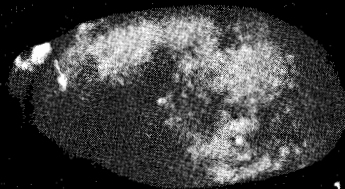
11



12



14

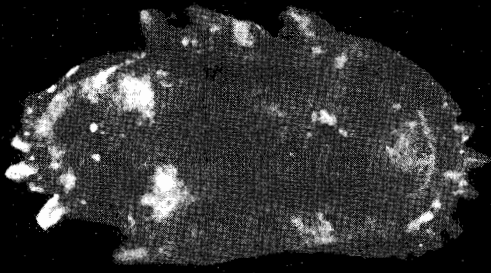


13

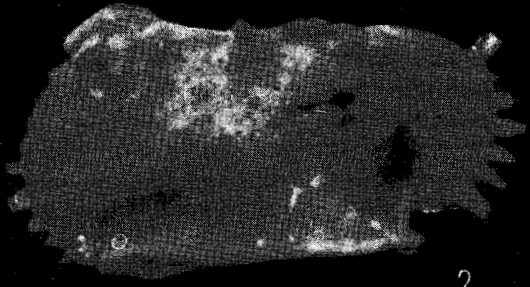
Plate 7

Figures

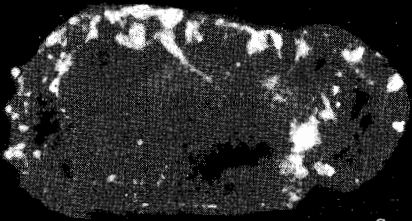
1. *Hemicythere confragosa* Edwards. Left side view of a complete specimen, x 117, Yorktown formation, Robeson County, well number 4, 36-54 feet. U.S.N.M. 129804 (p. 66)
2. *Hemicythere laevicula* Edwards. Right side view of a complete specimen, x 99, Yorktown formation, Beaufort County, well number 5, 90-100 feet. U.S.N.M. 129805 (p. 66)
3. *Cytherura* sp. aff. *C. washburni* Stephenson. Left side view of a complete specimen, x 111, lower part of Castle Hayne limestone, Washington County, well number 1, 240-250 feet. U.S.N.M. 129737 (p. 59)
4. *Cytherura glossensis* Brown. Left side view of a complete specimen, x 123, Peedee formation, Brunswick County, well number 1, 188-198 feet. U.S.N.M. 129738 (p. 59)
5. *Cytherura elongata* Edwards. Left side view of a complete specimen, x 94, Yorktown formation, Beaufort County, well number 7, 70-80 feet. U.S.N.M. 129739 (p. 59)
6. *Cytherura* sp. aff. *C. ozycruris* Munsey. Left side view of a complete specimen, x 115, unnamed Paleocene unit, Chowan County, well number 1, 360-370 feet. U.S.N.M. 129740 (p. 59)
7. *Cytherura* sp. *B.* Left side view of a complete carapace, x 101, upper part of Castle Hayne limestone, Onslow County, well number 3, 73-83 feet. U.S.N.M. 129741 (p. 59)
8. *Cytheromorpha* sp. aff. *C. scrobiculata* Alexander. Exterior view of a right valve, x 114, unnamed Paleocene unit, Chowan County, well number 1, 400-420 feet. U.S.N.M. 129817 (p. 67)
9. *Cytheromorpha warneri* Howe and Spurgeon. Right side view of a complete carapace, x 103, Yorktown formation, Bertie County, well number 2, 21-40 feet. U.S.N.M. 129818 (p. 67)
10. *Cytheropteron* cf. *C. subreticulatum* van den Bold. Exterior view of a right valve, x 107, Yorktown formation, Washington County, well number 2, 80-95 feet. U.S.N.M. 129743 (p. 59)
11. *Cytheropteron* (*Cytheropteron*) sp. *A.* Ventral view of a complete specimen, x 102, upper part of Castle Hayne limestone, Jones County, well number 1, 45-53 feet. U.S.N.M. 129744 (p. 60)
12. *Cytheropteron* (*Cytheropteron*) *penderensis* Brown. Exterior view of a right valve, x 94, Peedee formation, New Hanover County, well number 1, 310-343 feet. U.S.N.M. 129745 (p. 60)
13. *Cytheropteron* (*Eocytheropteron*) *striatum* Brown. Exterior view of a right valve, x 109, Black Creek formation, Greene County, well number 1, 91-101 feet. U.S.N.M. 129746 (p. 60)
14. *Cytheropteron* (*Eocytheropteron*) *strailis* Brown. Exterior view of a right valve, x 60, Peedee formation, New Hanover County, well number 4, 40-50 feet. U.S.N.M. 129747 (p. 60)



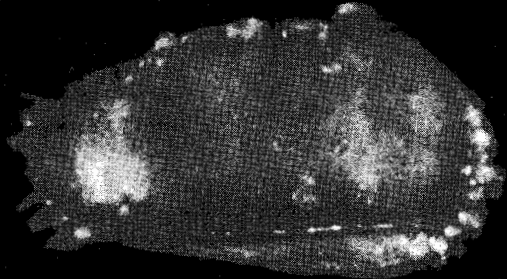
1



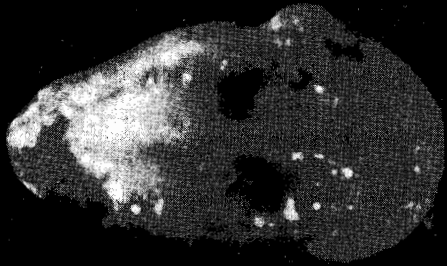
2



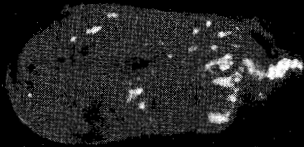
3



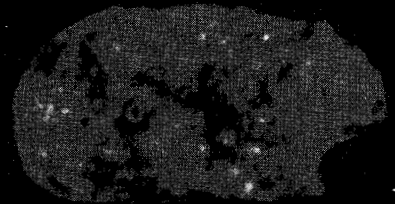
4



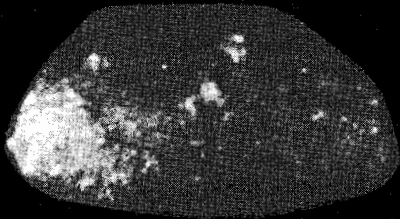
5



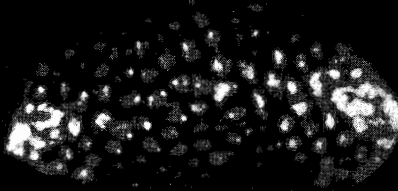
6



7



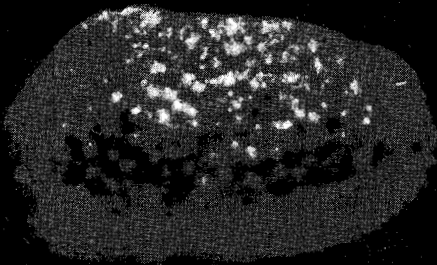
8



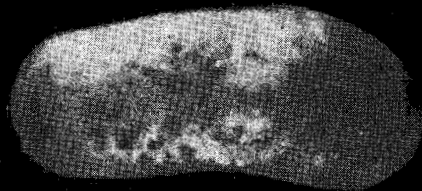
9



10



11



12

Plate 8

Figures

1. *Alatocythere alata atlantica* (Schmidt). Exterior view of a right valve, x 56, Peedee formation, Onslow County, well number 3, 307-319 feet. U.S.N.M. 129762 (p. 61)
2. *Alatocythere lemnicata* (Alexander). Exterior view of an abraded left valve, x 55, unnamed Paleocene unit, Martin County, well number 1, 48-95 feet. U.S.N.M. 129763 (p. 61)
3. *Alatocythere* sp. aff. *A. gulfensis* (Alexander). Exterior view of a left valve, x 58, Black Creek formation, Greene County, well number 1, 87-92 feet. U.S.N.M. 129764 (p. 61)
4. *Alatocythere ivani* (Howe and Law). Right side view of an abraded specimen, x 63, Castle Hayne limestone, Craven County, well number 5, 30-40 feet. U.S.N.M. 129765 (p. 61)
5. *Protocythere paratriplicata* Swain. Right side view of a complete specimen, x 93, Black Creek formation, Pitt County, well number 2, 121-132 feet. U.S.N.M. 129831 (p. 68)
6. *Paracytheridea vandenboldi* Puri. Exterior view of a left valve, x 89, Yorktown formation, Carteret County, well number 2, 120-150 feet. U.S.N.M. 129734 (p. 59)
7. *Paracytheridea belhavenensis* Howe and Chambers. Exterior view of a left valve, x 92, upper part of Castle Hayne limestone, Craven County, well number 3, 27-41 feet. U.S.N.M. 129735 (p. 59)
8. *Paracytheridea* (?) cf. *P. (?) wetherelli* (Jones). Exterior view of a left valve, x 94, Yorktown formation, well number 2, 65-80 feet. U.S.N.M. 129736 (p. 59)
9. *Cushmanidea ashermani* (Ulrich and Bassler). Exterior view of a right valve, x 62, Yorktown formation, Beaufort County, well number 6, 120-130 feet. U.S.N.M. 129822 (p. 67)
10. *Lozoconcha* cf. *L. corrugata* Alexander. Left side view of a complete specimen, x 110, unnamed Paleocene unit, Martin County, well number 1, 48-95 feet. U.S.N.M. 129815 (p. 66)
11. *Echinocythereis planibasilis* (Ulrich and Bassler). Left side view of a complete specimen, Yorktown formation, Beaufort County, well number 7, 70-80 feet. U.S.N.M. 129800 (p. 65)
12. *Cytheromorpha* cf. *C. eocenica* Stephenson. Right side view of a complete specimen, x 96, lower part of Castle Hayne limestone, Beaufort County, well number 3, 132-150 feet. U.S.N.M. 129816 (p. 66)