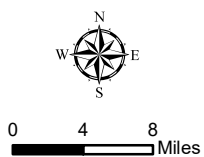
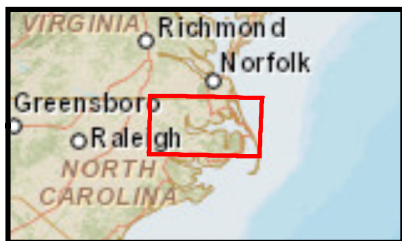
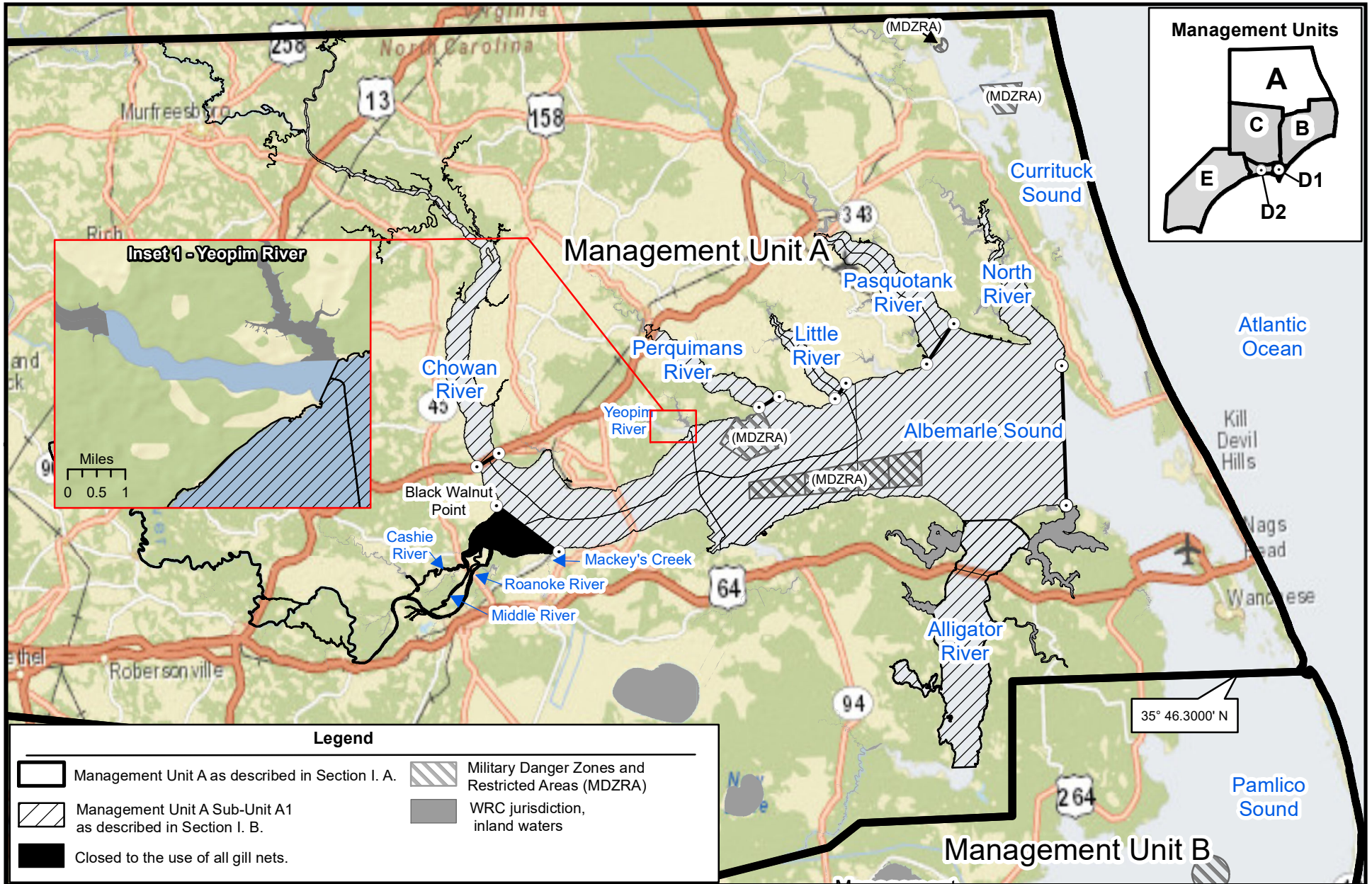


Maps are provided for illustrative purposes to assist the public.
 Maps do not supersede existing rules or proclamations.



PROCLAMATION
M-18-2021

Map 1



Datum: NAD83
 Projection: NC State Plane
 Map Date: September 2021