







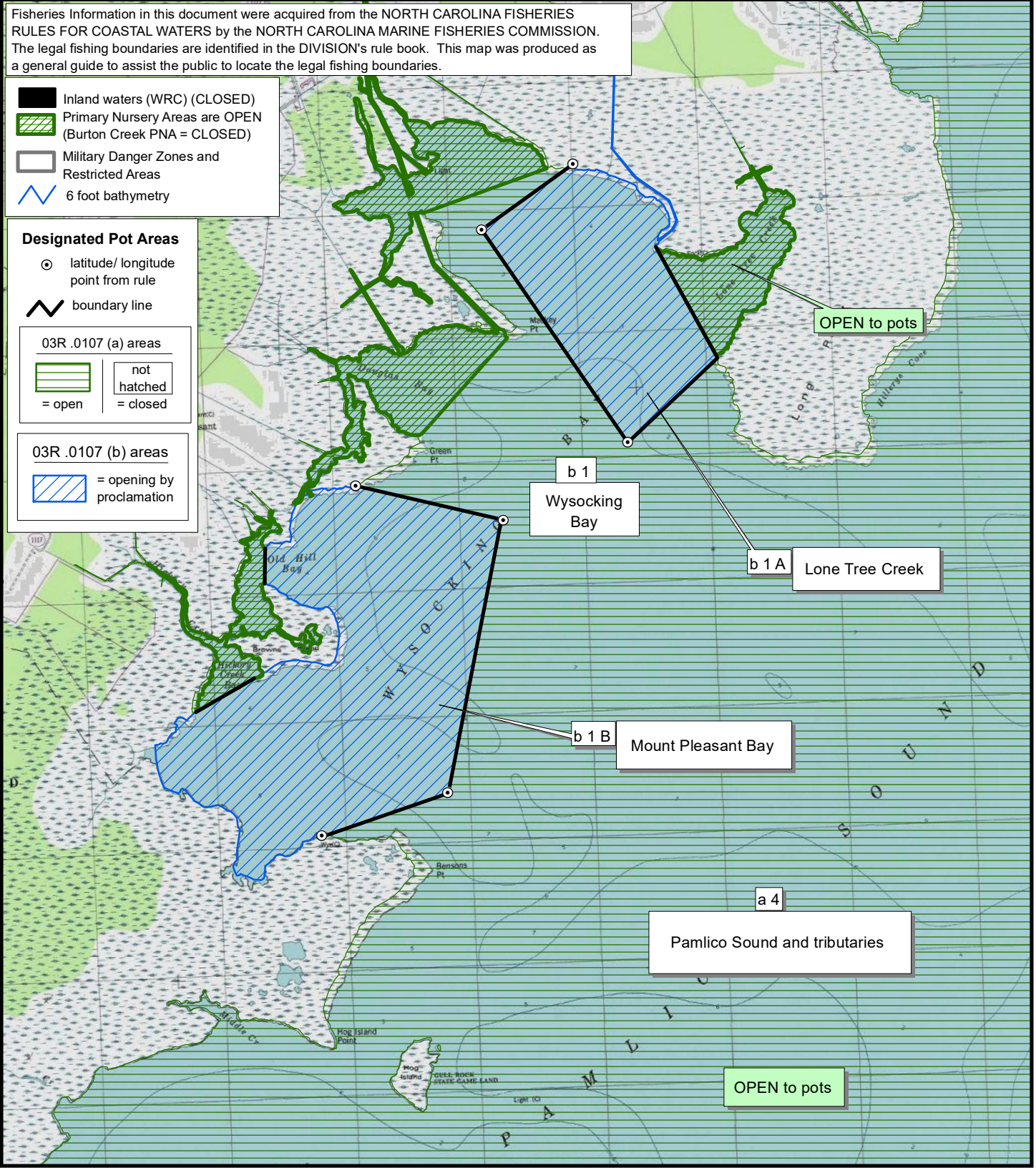


Maps are provided for illustrative purposes to assist the public.
 Maps do not supersede existing rules or proclamations.

Fisheries Information in this document were acquired from the NORTH CAROLINA FISHERIES RULES FOR COASTAL WATERS by the NORTH CAROLINA MARINE FISHERIES COMMISSION. The legal fishing boundaries are identified in the DIVISION's rule book. This map was produced as a general guide to assist the public to locate the legal fishing boundaries.

-  Inland waters (WRC) (CLOSED)
-  Primary Nursery Areas are OPEN (Burton Creek PNA = CLOSED)
-  Military Danger Zones and Restricted Areas
-  6 foot bathymetry

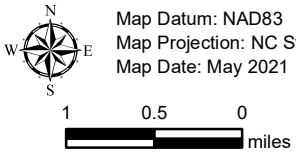
- Designated Pot Areas**
-  latitude/ longitude point from rule
 -  boundary line
- 03R .0107 (a) areas**
- | | |
|---|-------------|
|  | not hatched |
| = open | = closed |
- 03R .0107 (b) areas**
- | | |
|---|---------------------------|
|  | = opening by proclamation |
|---|---------------------------|



PROCLAMATION
PT-3-2021





Map 1





Map Datum: NAD83
 Map Projection: NC State Plane
 Map Date: May 2021

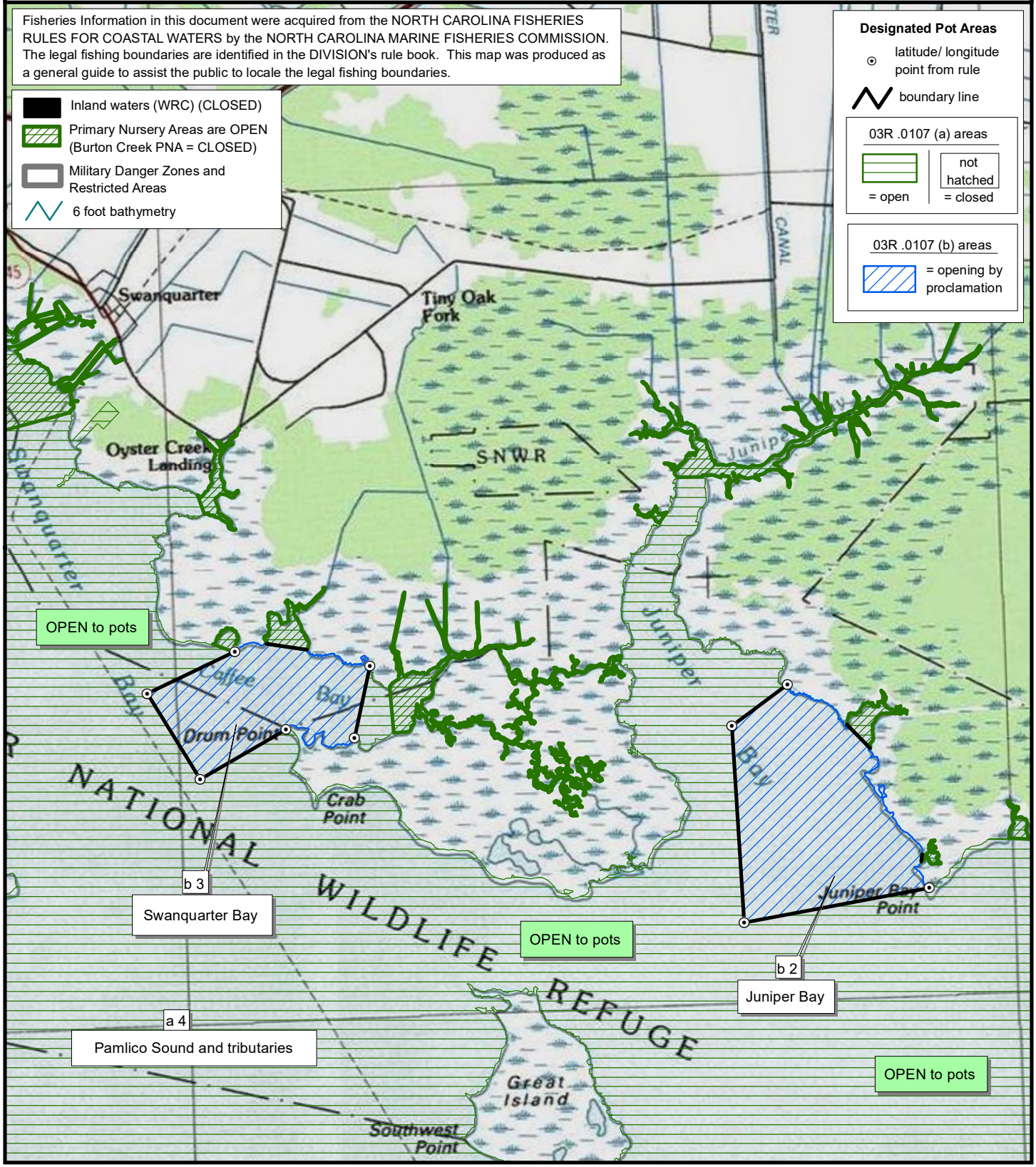



Maps are provided for illustrative purposes to assist the public.
 Maps do not supersede existing rules or proclamations.

Fisheries Information in this document were acquired from the NORTH CAROLINA FISHERIES RULES FOR COASTAL WATERS by the NORTH CAROLINA MARINE FISHERIES COMMISSION. The legal fishing boundaries are identified in the DIVISION's rule book. This map was produced as a general guide to assist the public to locate the legal fishing boundaries.

-  Inland waters (WRC) (CLOSED)
-  Primary Nursery Areas are OPEN (Burton Creek PNA = CLOSED)
-  Military Danger Zones and Restricted Areas
-  6 foot bathymetry

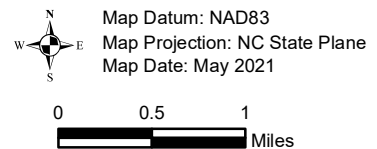
- Designated Pot Areas**
-  latitude/ longitude point from rule
 -  boundary line
- 03R .0107 (a) areas**
- | | |
|---|-------------|
|  | not hatched |
| = open | = closed |
- 03R .0107 (b) areas**
- | | |
|---|---------------------------|
|  | = opening by proclamation |
|---|---------------------------|



PROCLAMATION
 PT-3-2021





Map 2






Map Datum: NAD83
 Map Projection: NC State Plane
 Map Date: May 2021

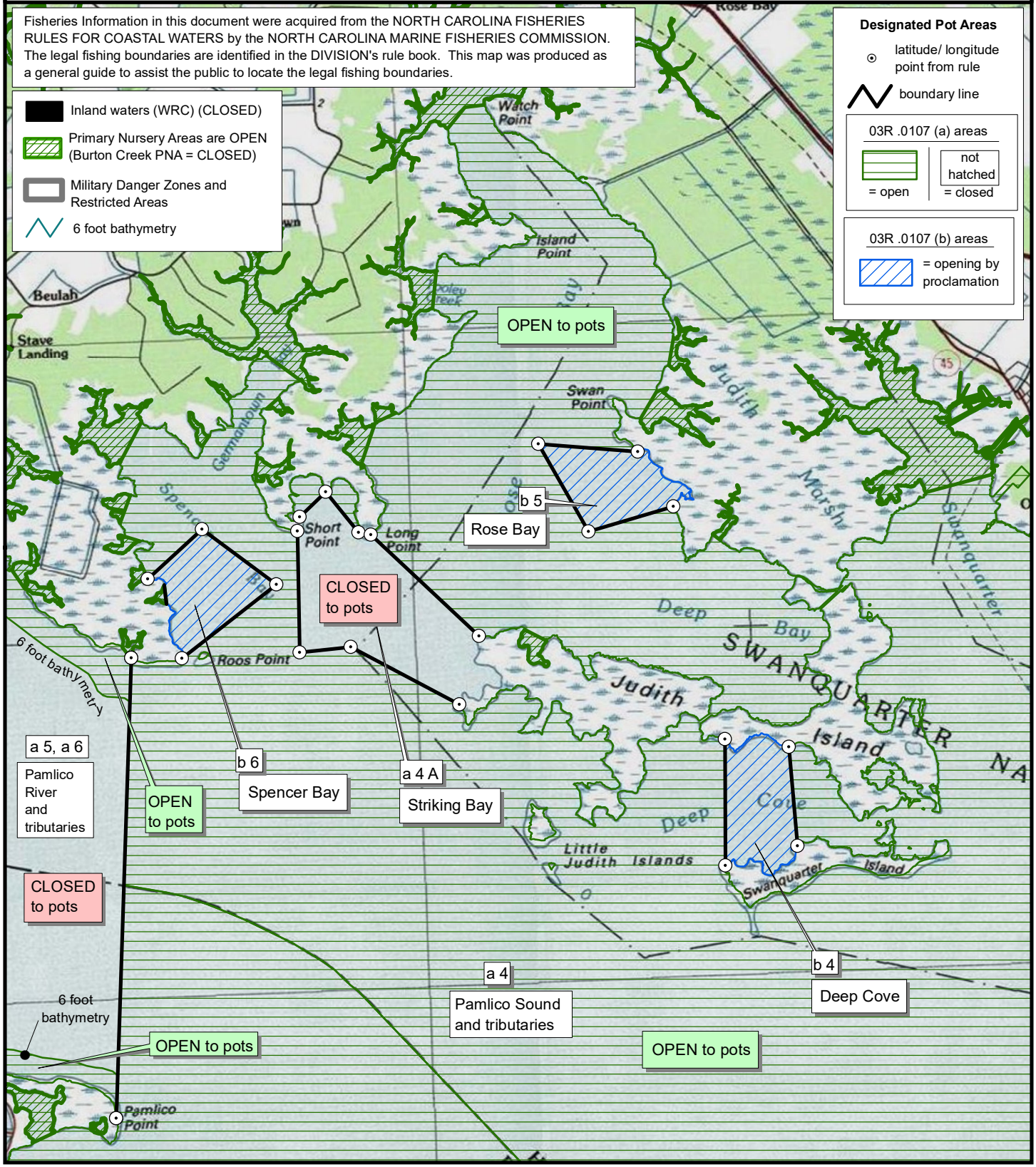



Maps are provided for illustrative purposes to assist the public.
 Maps do not supersede existing rules or proclamations.

Fisheries Information in this document were acquired from the NORTH CAROLINA FISHERIES RULES FOR COASTAL WATERS by the NORTH CAROLINA MARINE FISHERIES COMMISSION. The legal fishing boundaries are identified in the DIVISION's rule book. This map was produced as a general guide to assist the public to locate the legal fishing boundaries.

-  Inland waters (WRC) (CLOSED)
-  Primary Nursery Areas are OPEN (Burton Creek PNA = CLOSED)
-  Military Danger Zones and Restricted Areas
-  6 foot bathymetry


- Designated Pot Areas**
-  latitude/ longitude point from rule
 -  boundary line
- | 03R .0107 (a) areas | |
|---|--------------------|
|  | not hatched = open |
|  | hatched = closed |
- | 03R .0107 (b) areas | |
|---|---------------------------|
|  | = opening by proclamation |



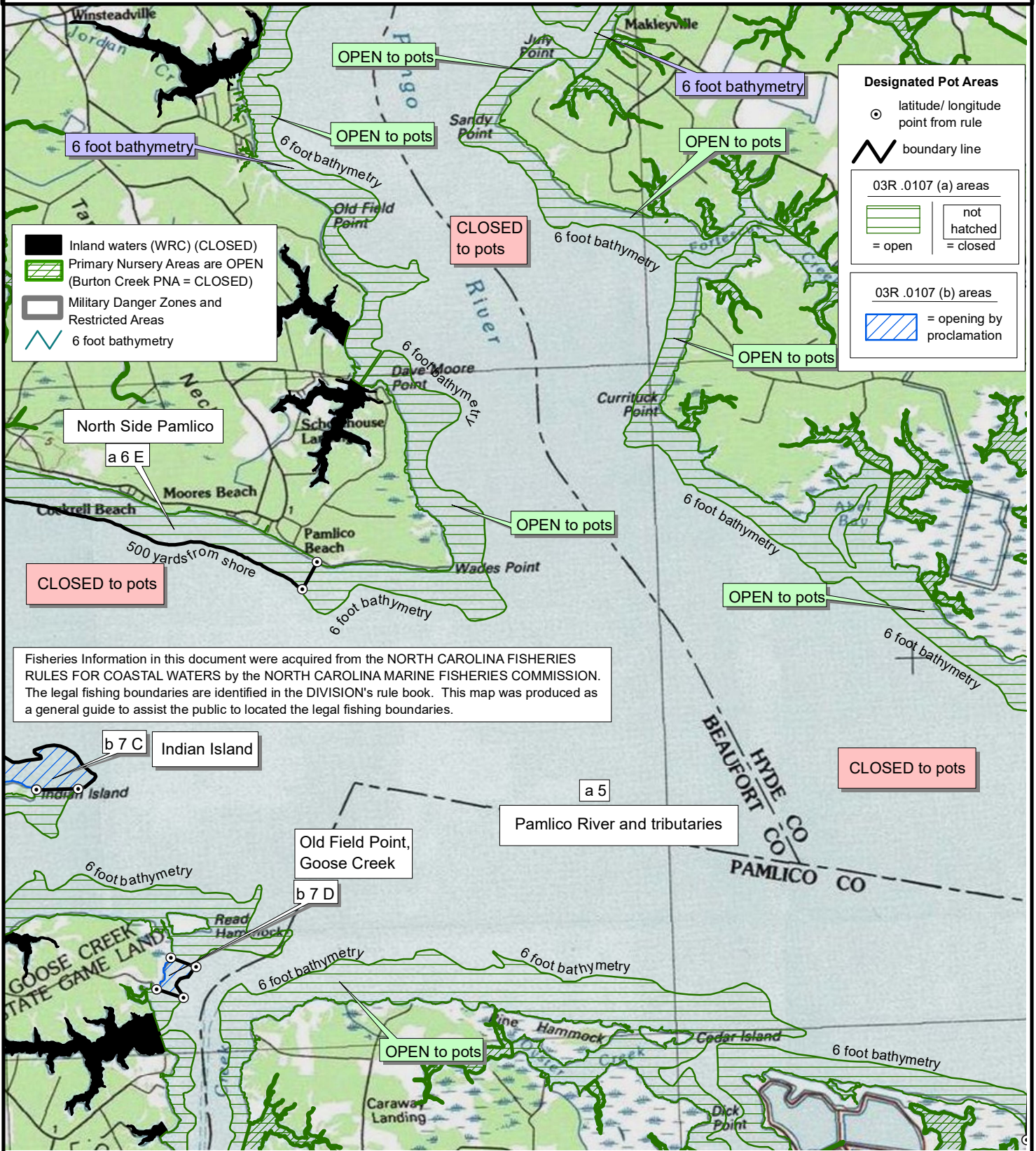
**PROCLAMATION
PT-3-2021**

Map 3

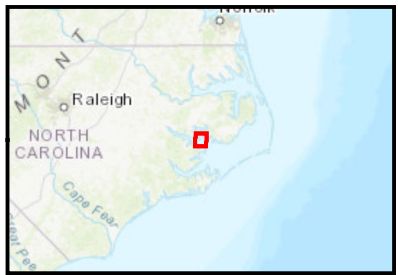
Map Datum: NAD83
 Map Projection: NC State Plane
 Map Date: May 2021




Maps are provided for illustrative purposes to assist the public.
 Maps do not supersede existing rules or proclamations.

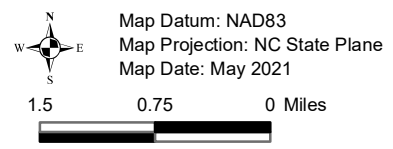


Fisheries Information in this document were acquired from the NORTH CAROLINA FISHERIES RULES FOR COASTAL WATERS by the NORTH CAROLINA MARINE FISHERIES COMMISSION. The legal fishing boundaries are identified in the DIVISION's rule book. This map was produced as a general guide to assist the public to located the legal fishing boundaries.







PROCLAMATION
PT-3-2021

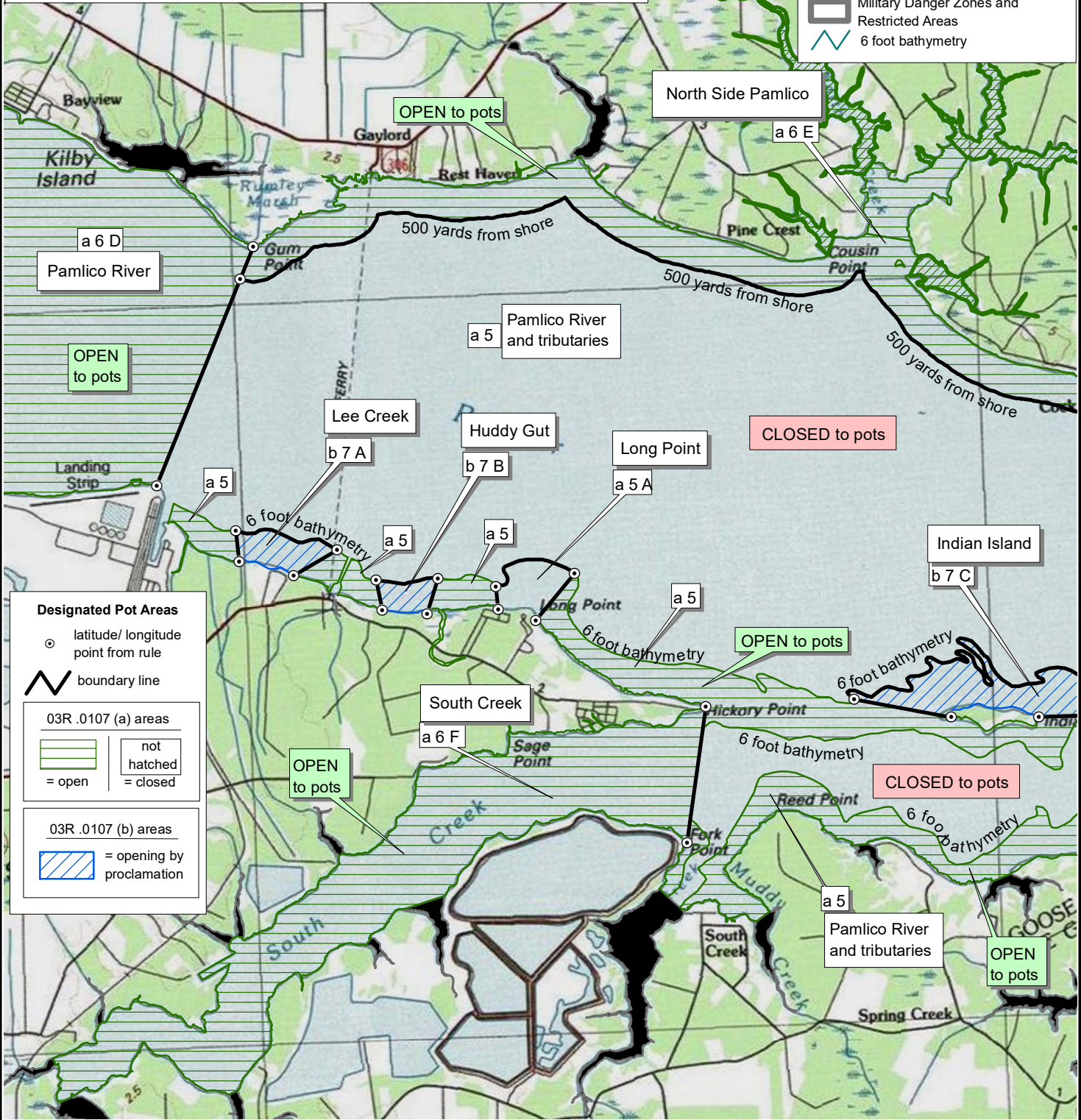
Map 4





Maps are provided for illustrative purposes to assist the public.
 Maps do not supersede existing rules or proclamations.

Fisheries Information in this document were acquired from the NORTH CAROLINA FISHERIES RULES FOR COASTAL WATERS by the NORTH CAROLINA MARINE FISHERIES COMMISSION. The legal fishing boundaries are identified in the DIVISION's rule book. This map was produced as a general guide to assist the public to locate the legal fishing boundaries.


-  Inland waters (WRC) (CLOSED)
-  Primary Nursery Areas are OPEN (Burton Creek PNA = CLOSED)
-  Military Danger Zones and Restricted Areas
-  6 foot bathymetry




Designated Pot Areas

-  latitude/ longitude point from rule
-  boundary line

03R .0107 (a) areas

	not hatched
= open	= closed

03R .0107 (b) areas

-  = opening by proclamation

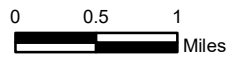


PROCLAMATION
PT-3-2021

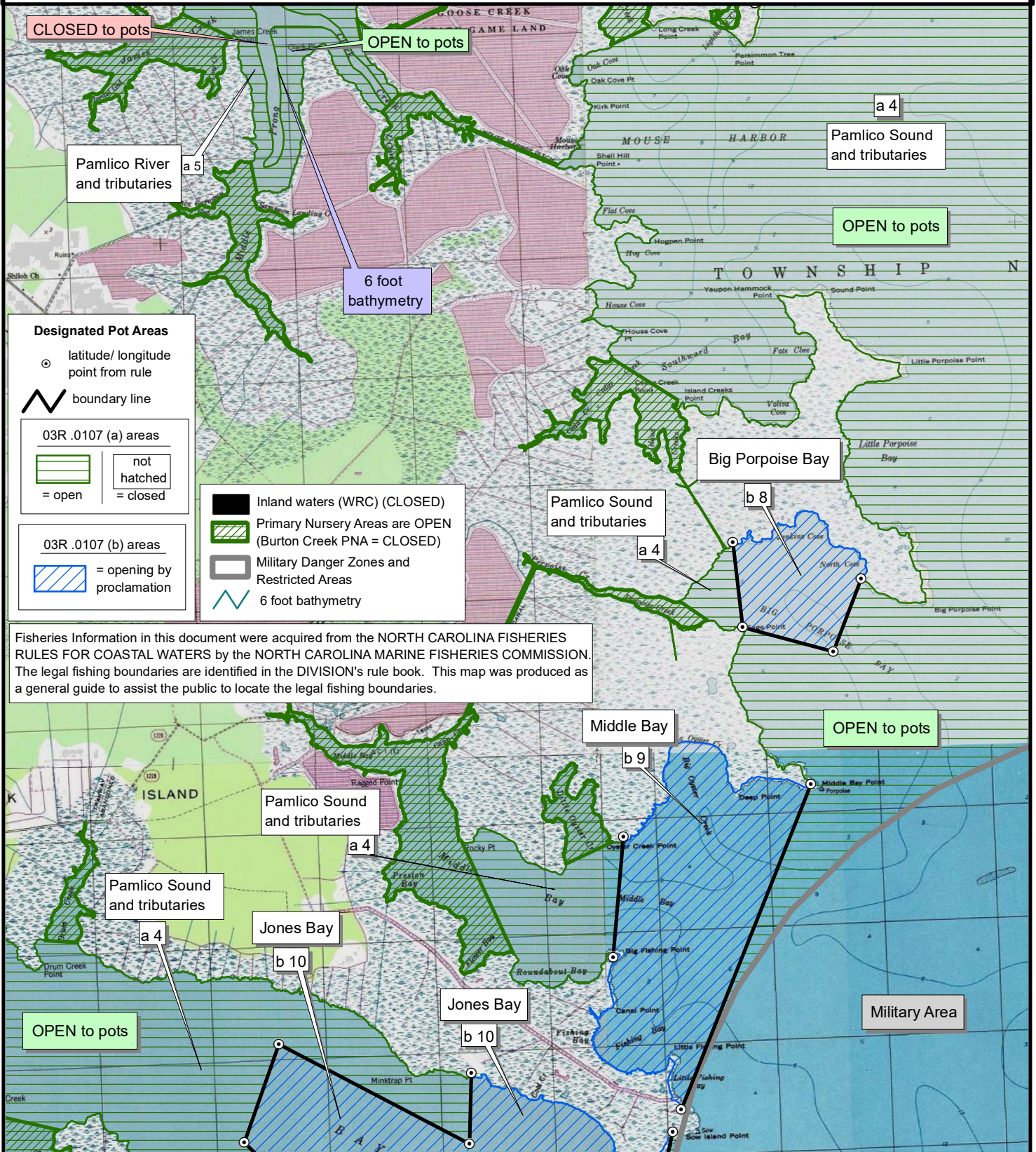
Map 5



Map Datum: NAD83
 Map Projection: NC State Plane
 Map Date: May 2021



Maps are provided for illustrative purposes to assist the public.
 Maps do not supersede existing rules or proclamations.



Fisheries Information in this document were acquired from the NORTH CAROLINA FISHERIES RULES FOR COASTAL WATERS by the NORTH CAROLINA MARINE FISHERIES COMMISSION. The legal fishing boundaries are identified in the DIVISION's rule book. This map was produced as a general guide to assist the public to locate the legal fishing boundaries.




PROCLAMATION
 PT-3-2021

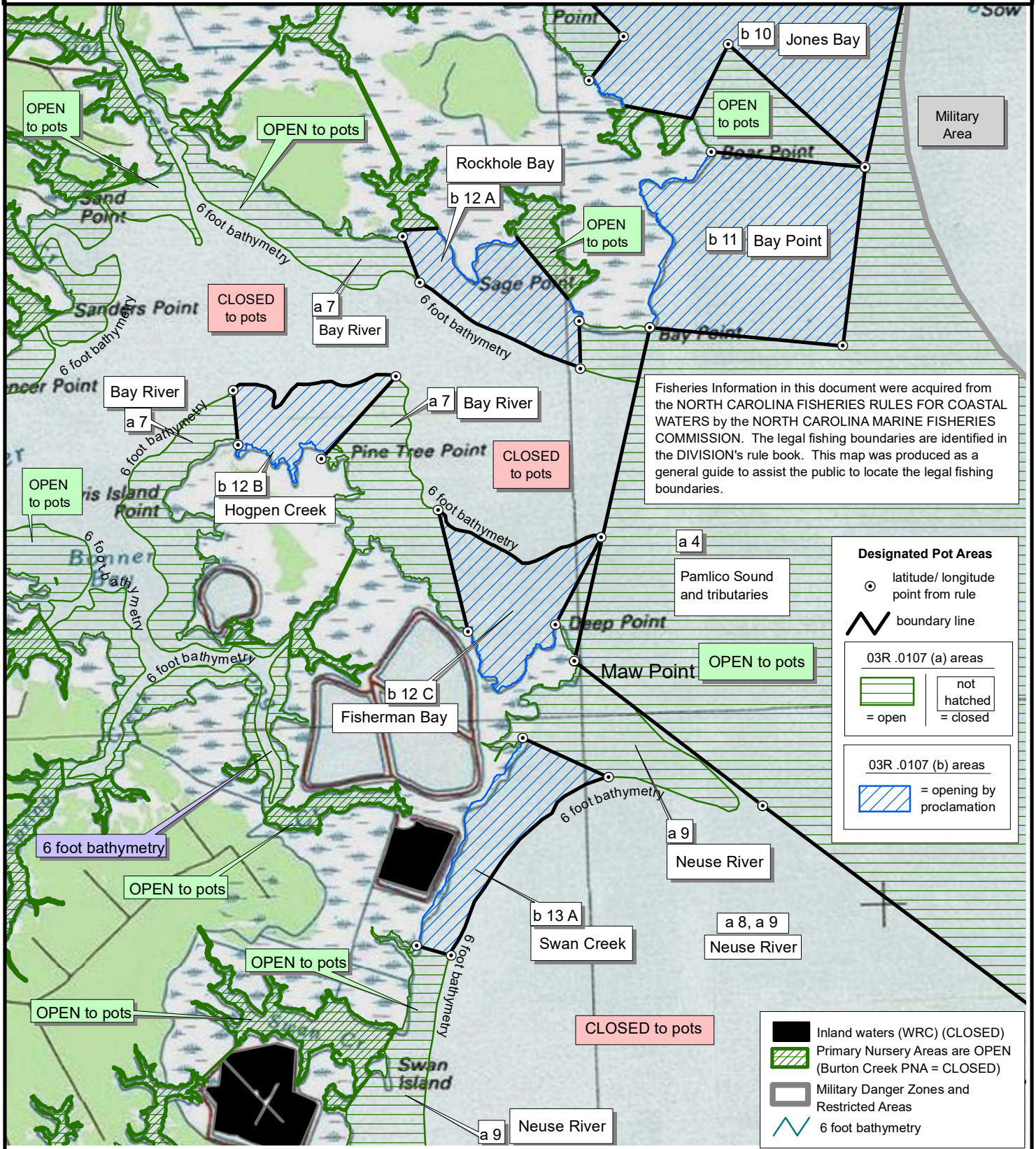
Map 6



Map Datum: NAD83
 Map Projection: NC State Plane
 Map Date: May 2021



Maps are provided for illustrative purposes to assist the public.
 Maps do not supersede existing rules or proclamations.

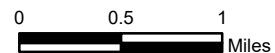


**PROCLAMATION
PT-3-2021**

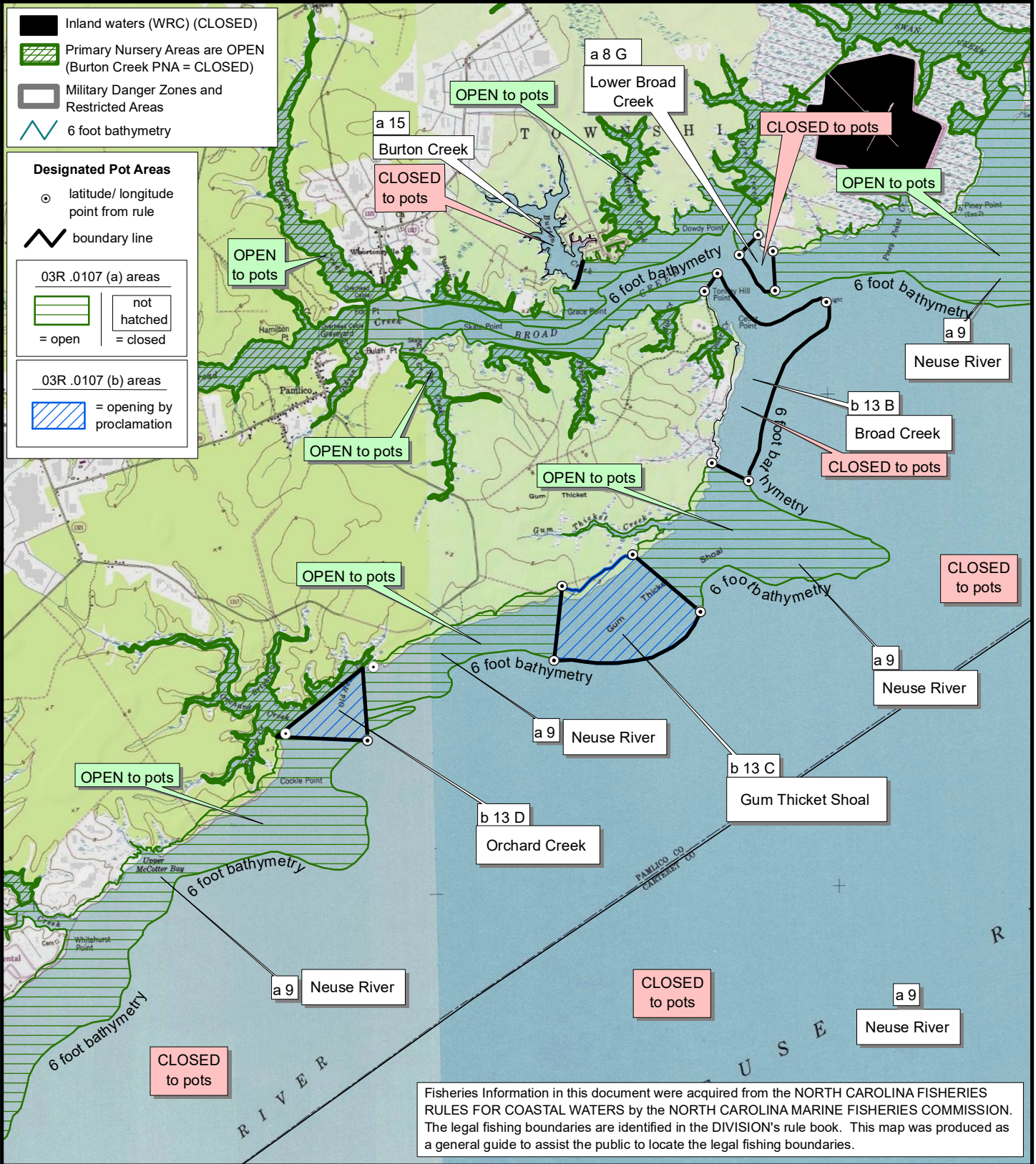
Map 7



Map Datum: NAD83
 Map Projection: NC State Plane
 Map Date: May 2021

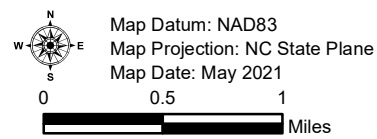


Maps are provided for illustrative purposes to assist the public.
 Maps do not supersede existing rules or proclamations.

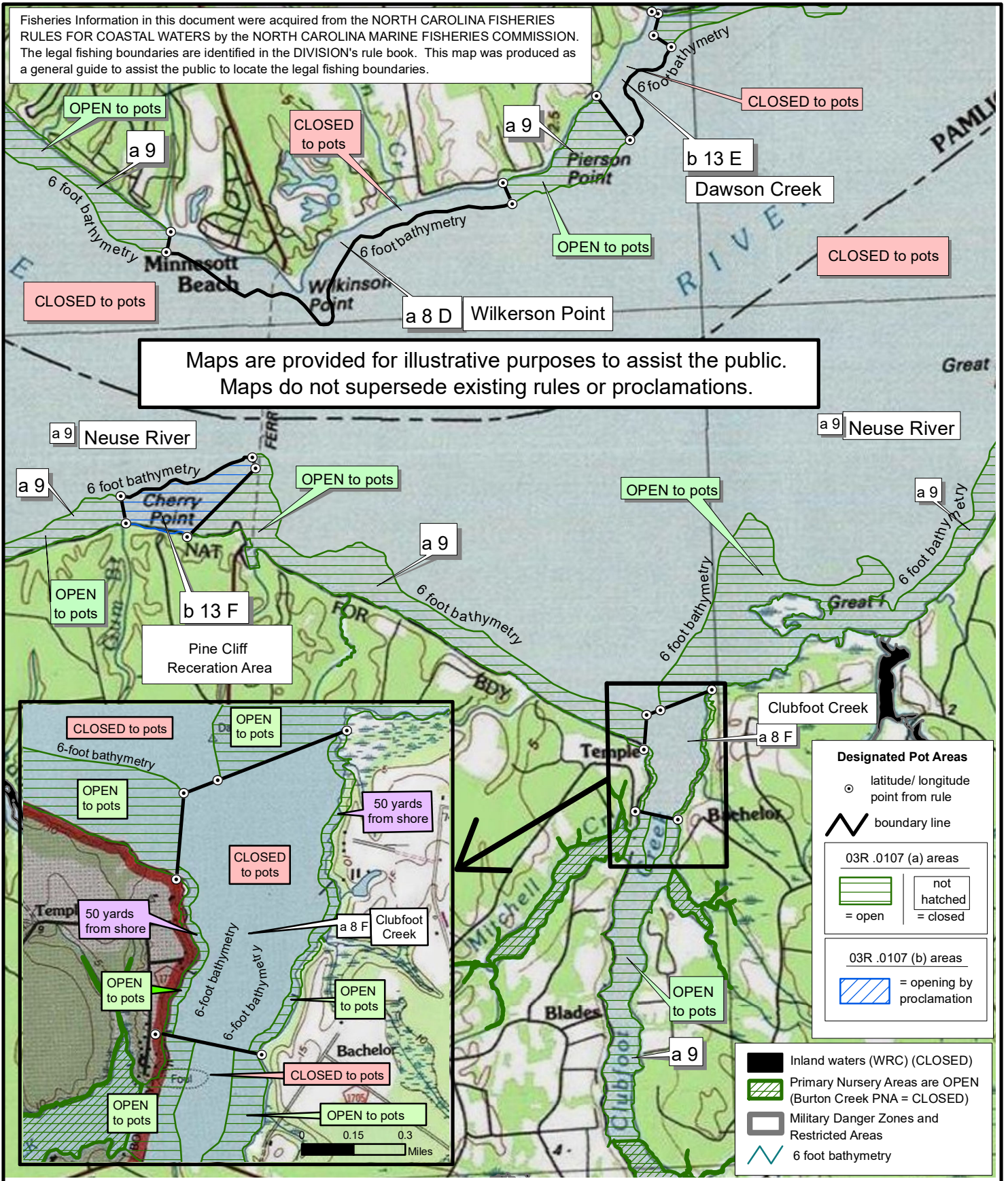


PROCLAMATION
 PT-3-2021

Map 8



Fisheries Information in this document were acquired from the NORTH CAROLINA FISHERIES RULES FOR COASTAL WATERS by the NORTH CAROLINA MARINE FISHERIES COMMISSION. The legal fishing boundaries are identified in the DIVISION's rule book. This map was produced as a general guide to assist the public to locate the legal fishing boundaries.



Maps are provided for illustrative purposes to assist the public. Maps do not supersede existing rules or proclamations.



PROCLAMATION
PT-3-2021

Map 9



Map Datum: NAD83
Map Projection: NC State Plane
Map Date: May 2021

