

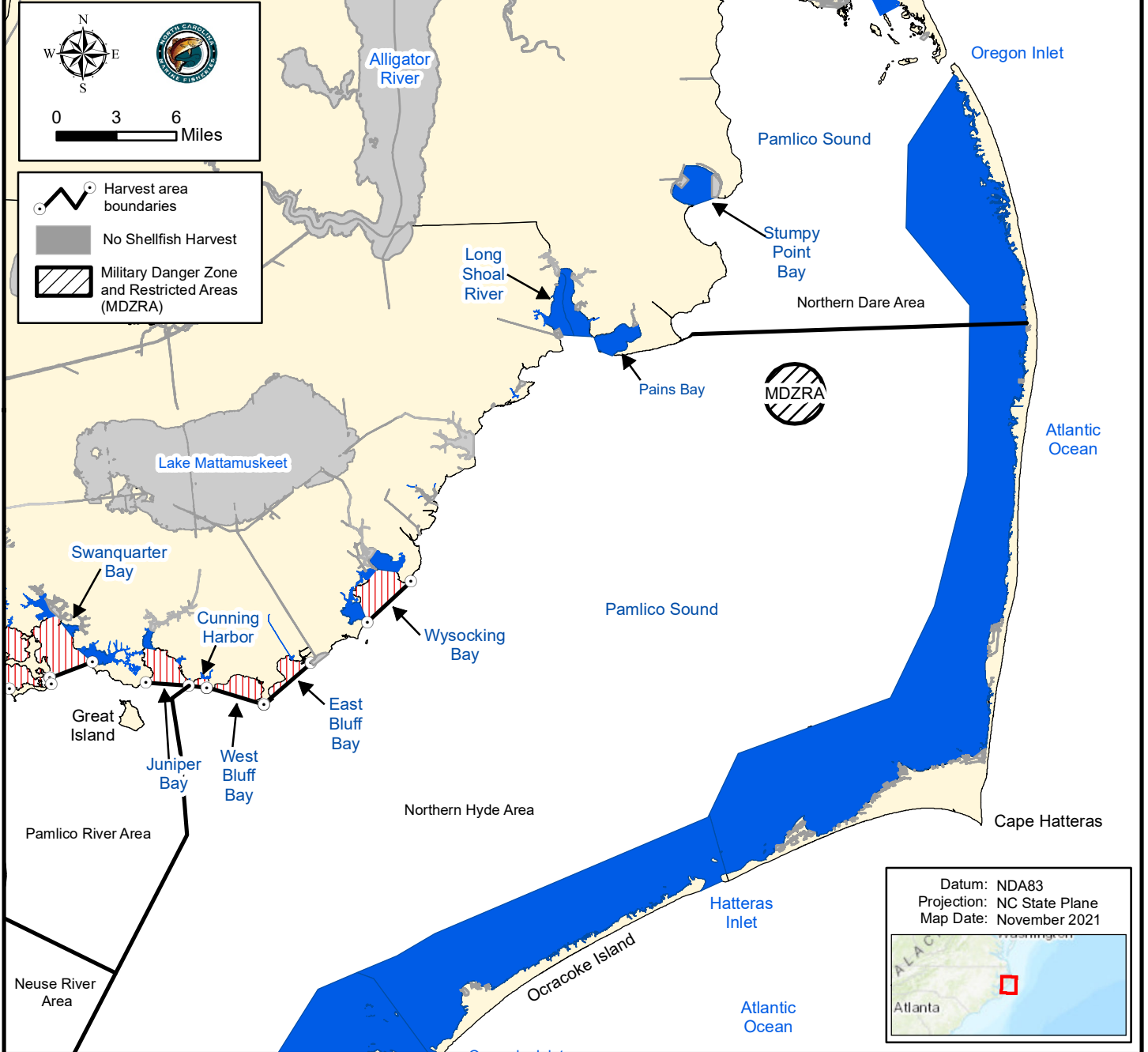
Maps are provided for illustrative purposes to assist the public.  
 Maps do not supersede existing rules or proclamations.

**NO HARVEST IN POLLUTED AREAS FOUND IN MAPS AT:**

<http://portal.ncdenr.org/web/mf/shellfish-closure-maps>





**AND IN PROCLAMATIONS AT:**

<http://portal.ncdenr.org/web/mf/proclamations-polluted-areas>



**PROCLAMATION SF-12-2021**

**GEAR AND LIMIT RESTRICTIONS FOR MECHANICAL OYSTER HARVEST.**

 15 bushels per fishing operation	 Mechanical Methods Prohibited	<b>NO HARVEST ALLOWED IN POLLUTED AREAS</b>	<b>SEE PROCLAMATION SF-4-2020 FOR HAND HARVEST LIMITS.</b>
 10 bushels per fishing operation	 No Shellfish Harvest		