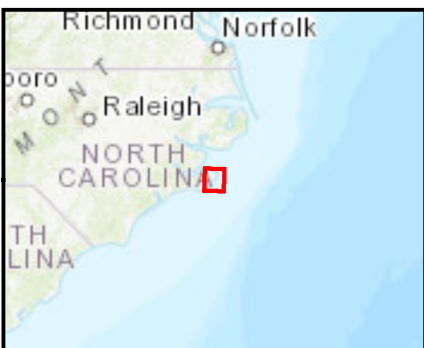
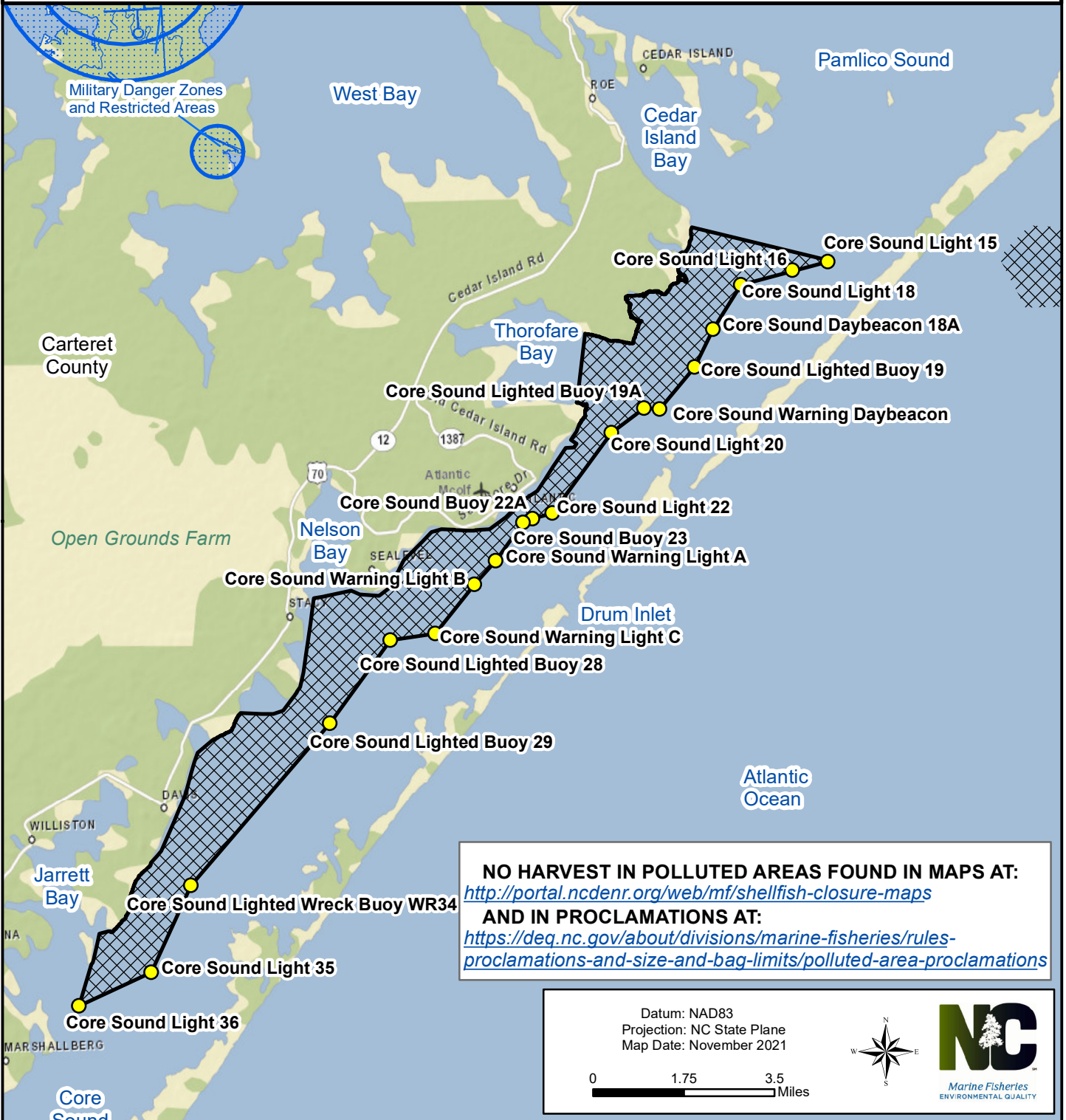



Maps are provided for illustrative purposes to assist the public.
 Maps do not supersede existing rules or proclamations.



PROCLAMATION SF-14-2021

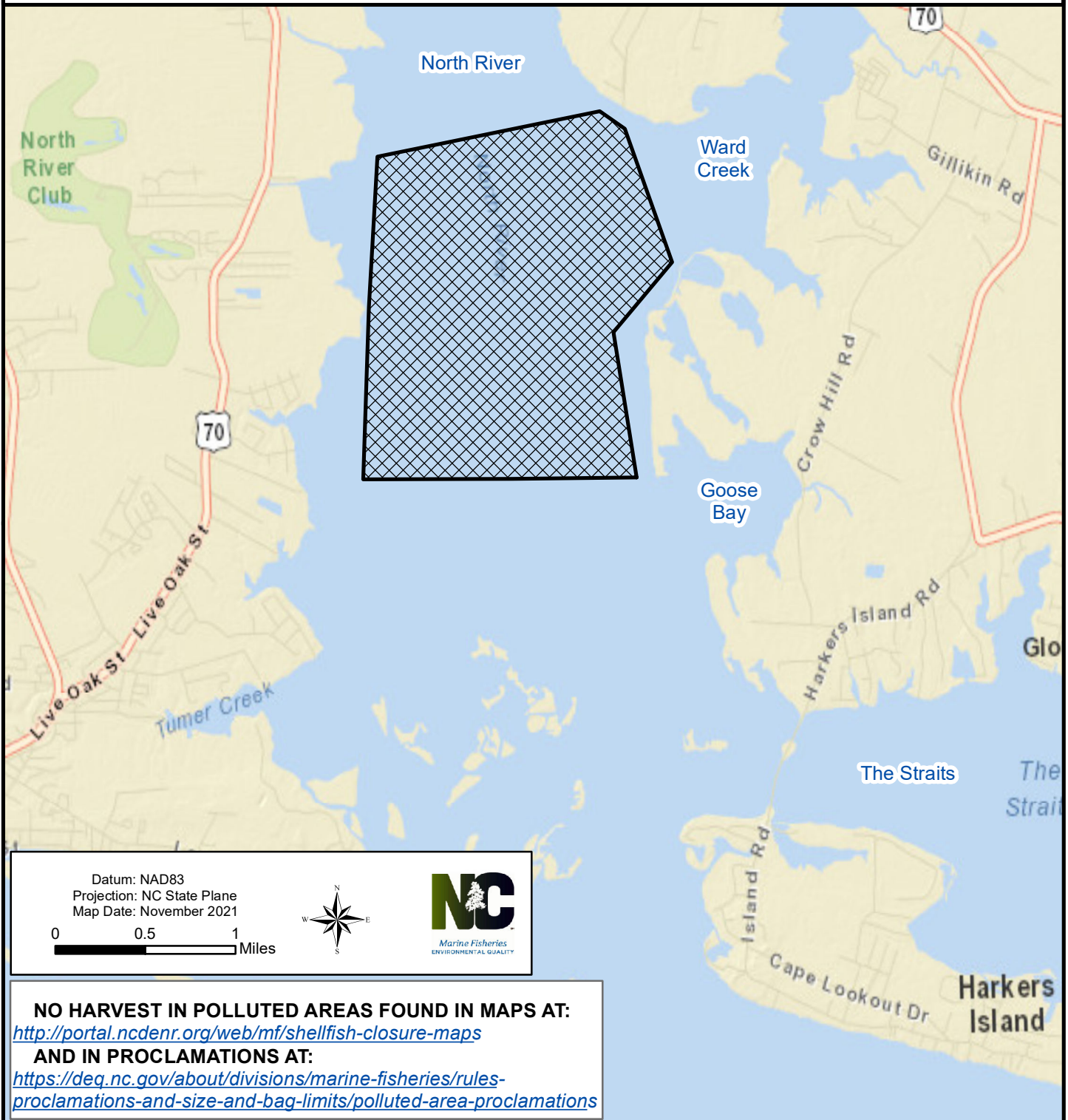
Core Sound

Map 1

 Mechanical Clam Harvesting Areas

**MECHANICAL CLAM HARVESTING
ALLOWED IN HATCHED AREAS**

Maps are provided for illustrative purposes to assist the public.
Maps do not supersede existing rules or proclamations.



PROCLAMATION SF-14-2021

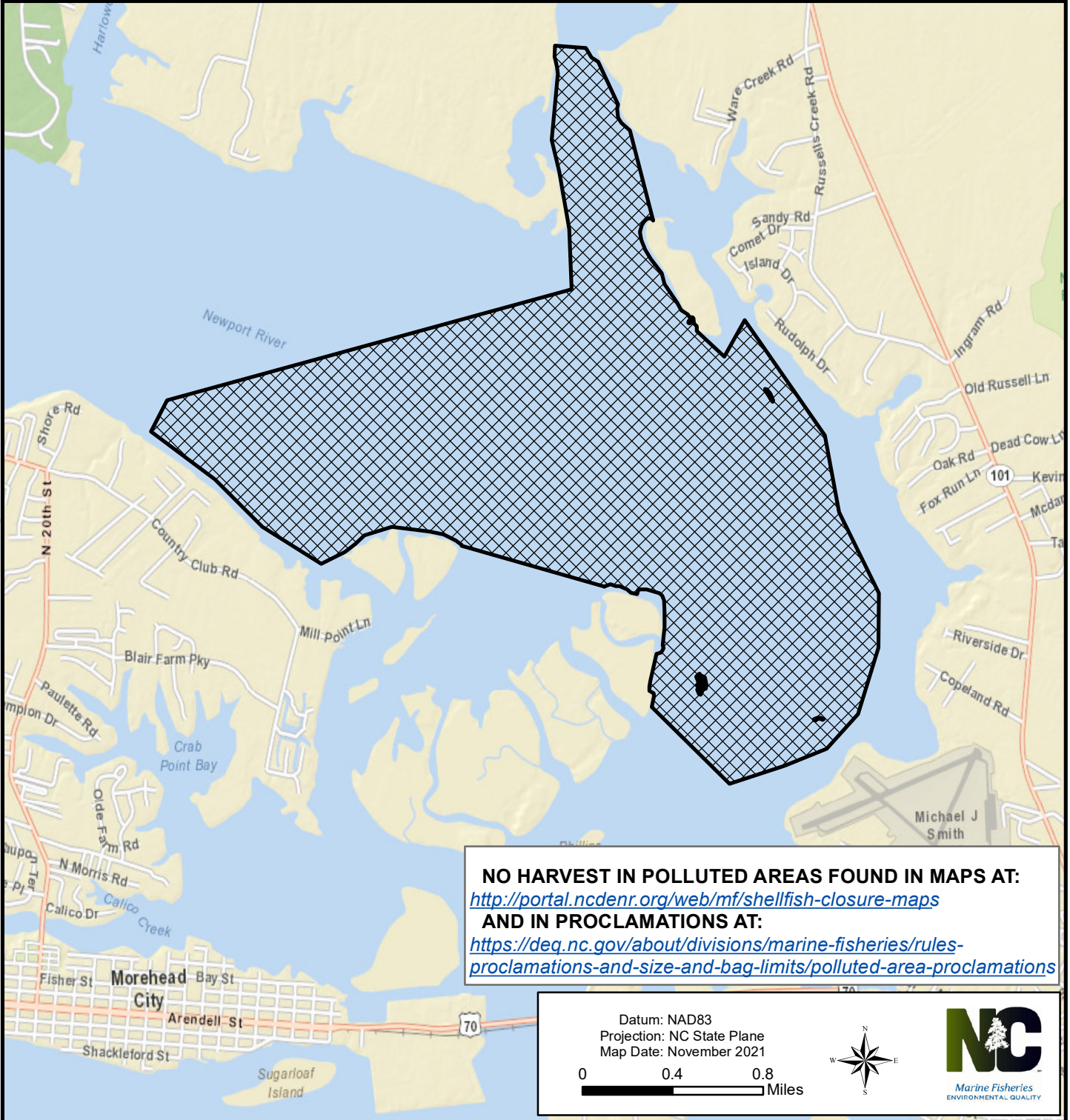
North River

Mechanical Clam Harvesting Areas

Map 2

**MECHANICAL CLAM HARVESTING
ALLOWED IN HATCHED AREAS**


Maps are provided for illustrative purposes to assist the public.
Maps do not supersede existing rules or proclamations.



PROCLAMATION SF-14-2021

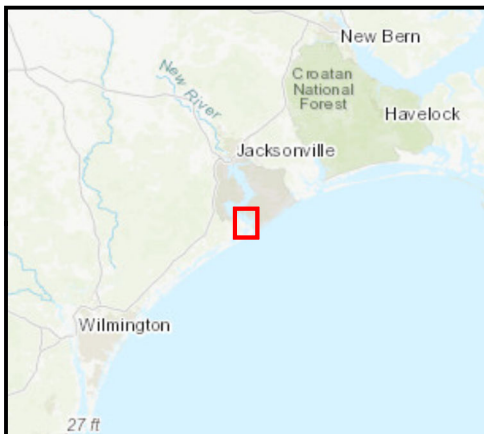
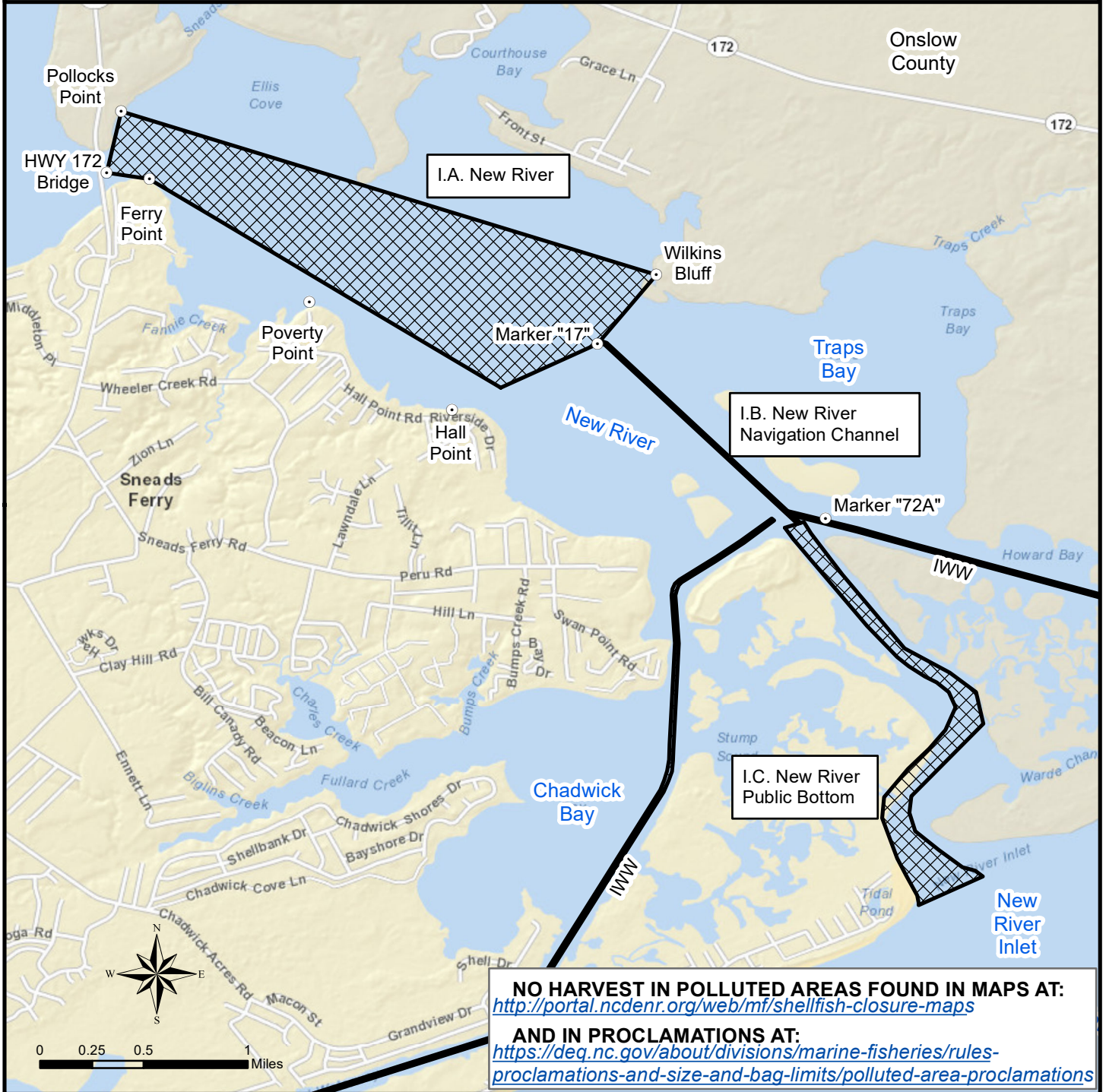
Newport River

Map 3

 Mechanical Clam Harvesting Areas

**MECHANICAL CLAM HARVESTING
ALLOWED IN HATCHED AREAS**

Maps are provided for illustrative purposes to assist the public.
 Maps do not supersede existing rules or proclamations.




**PROCLAMATION
 SF-14-2021**

New River

Map 4

Datum: NAD83
 Projection: NC State Plane
 Map Date: November 2021



 Mechanical Clam Harvesting Areas

MECHANICAL CLAM HARVESTING ALLOWED IN HATCHED AREAS