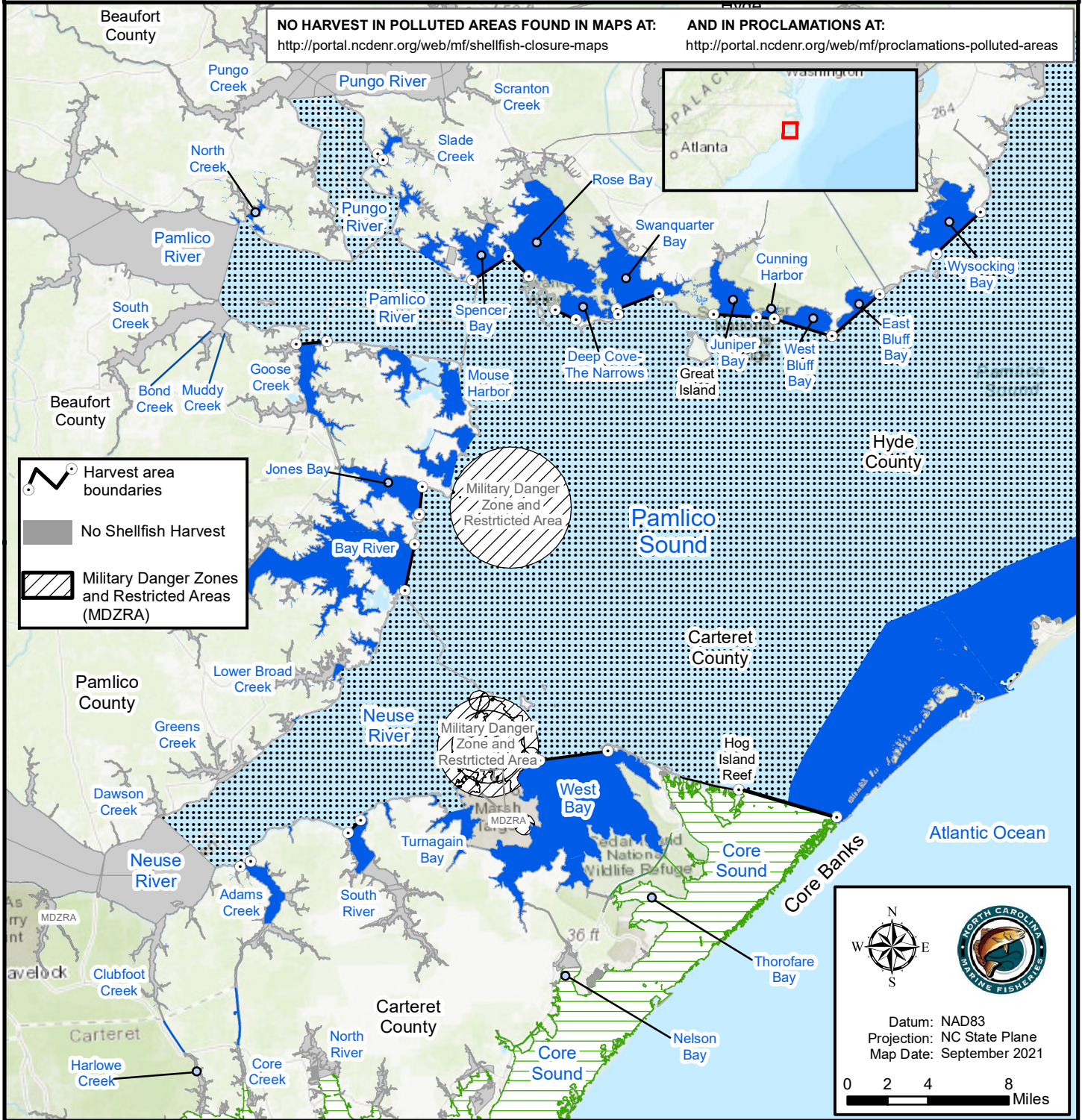


Maps are provided for illustrative purposes to assist the public.  
 Maps do not supersede existing rules or proclamations.

**NO HARVEST IN POLLUTED AREAS FOUND IN MAPS AT:**  
<http://portal.ncdenr.org/web/mf/shellfish-closure-maps>

**AND IN PROCLAMATIONS AT:**  
<http://portal.ncdenr.org/web/mf/proclamations-polluted-areas>



**PROCLAMATION SF-9-2021**

**LIMIT RESTRICTIONS FOR THE HAND HARVEST OYSTER FISHERY, NO HARVEST ALLOWED IN POLLUTED AREAS**

SCFL holder	
	5 bushels per person / 10 bushels per fishing operation
	10 bushels per fishing operation
	15 bushels per fishing operation

SCFL = Standard Commercial Fishing License with endorsement to sell shellfish.

SCFL holder and Shellfish License holder per vessel	
	5 bushels SCFL 2 bushels Shellfish License holder 7 bushels combined per operation
	5 bushels SCFL 2 bushels Shellfish License holder 7 bushels combined per operation
	5 bushels SCFL 2 bushels Shellfish License holder 7 bushels combined per operation

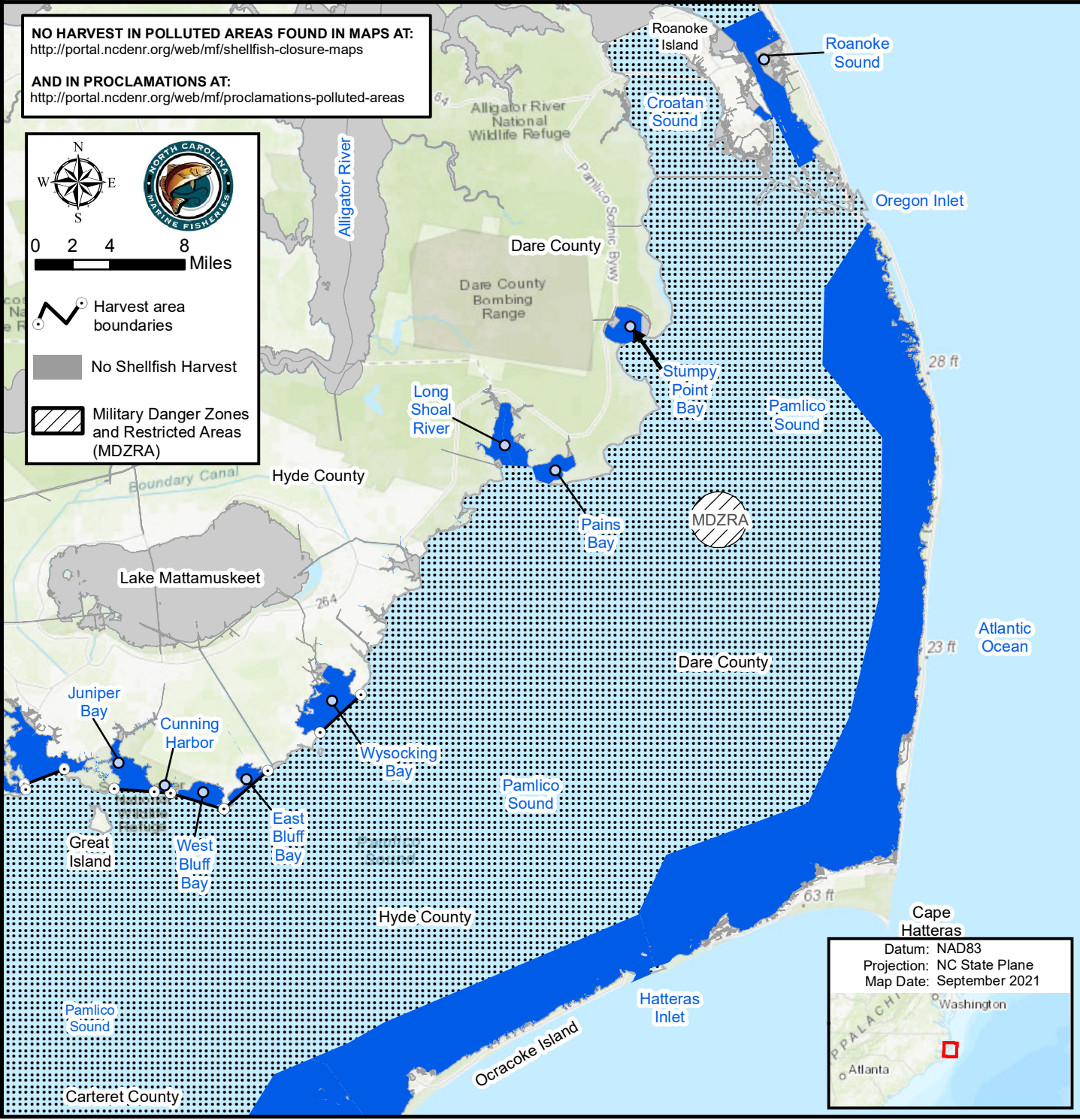
Shellfish License holder	
	2 bushels per person / 4 bushels per operation
	2 bushels per person / 4 bushels per operation
	2 bushels per person / 4 bushels per operation

Maps are provided for illustrative purposes to assist the public.  
 Maps do not supersede existing rules or proclamations.

**NO HARVEST IN POLLUTED AREAS FOUND IN MAPS AT:**  
<http://portal.ncdenr.org/web/mf/shellfish-closure-maps>  
**AND IN PROCLAMATIONS AT:**  
<http://portal.ncdenr.org/web/mf/proclamations-polluted-areas>

0 2 4 8 Miles

- Harvest area boundaries
- No Shellfish Harvest
- Military Danger Zones and Restricted Areas (MDZRA)



Datum: NAD83  
 Projection: NC State Plane  
 Map Date: September 2021

**PROCLAMATION SF-9-2021**

**LIMIT RESTRICTIONS FOR THE HAND HARVEST OYSTER FISHERY, NO HARVEST ALLOWED IN POLLUTED AREAS**

SCFL holder	
	10 bushels per fishing operation
	15 bushels per fishing operation

SCFL = Standard Commercial Fishing License with endorsement to sell shellfish.

SCFL holder and Shellfish License holder per vessel	
	5 bushels SCFL 2 bushels Shellfish License holder 7 bushels combined per operation
	5 bushels SCFL 2 bushels Shellfish License holder 7 bushels combined per operation

Shellfish License holder	
	2 bushels per person / 4 bushels per operation
	2 bushels per person / 4 bushels per operation

Maps are provided for illustrative purposes to assist the public. Maps do not supersede existing rules or proclamations.

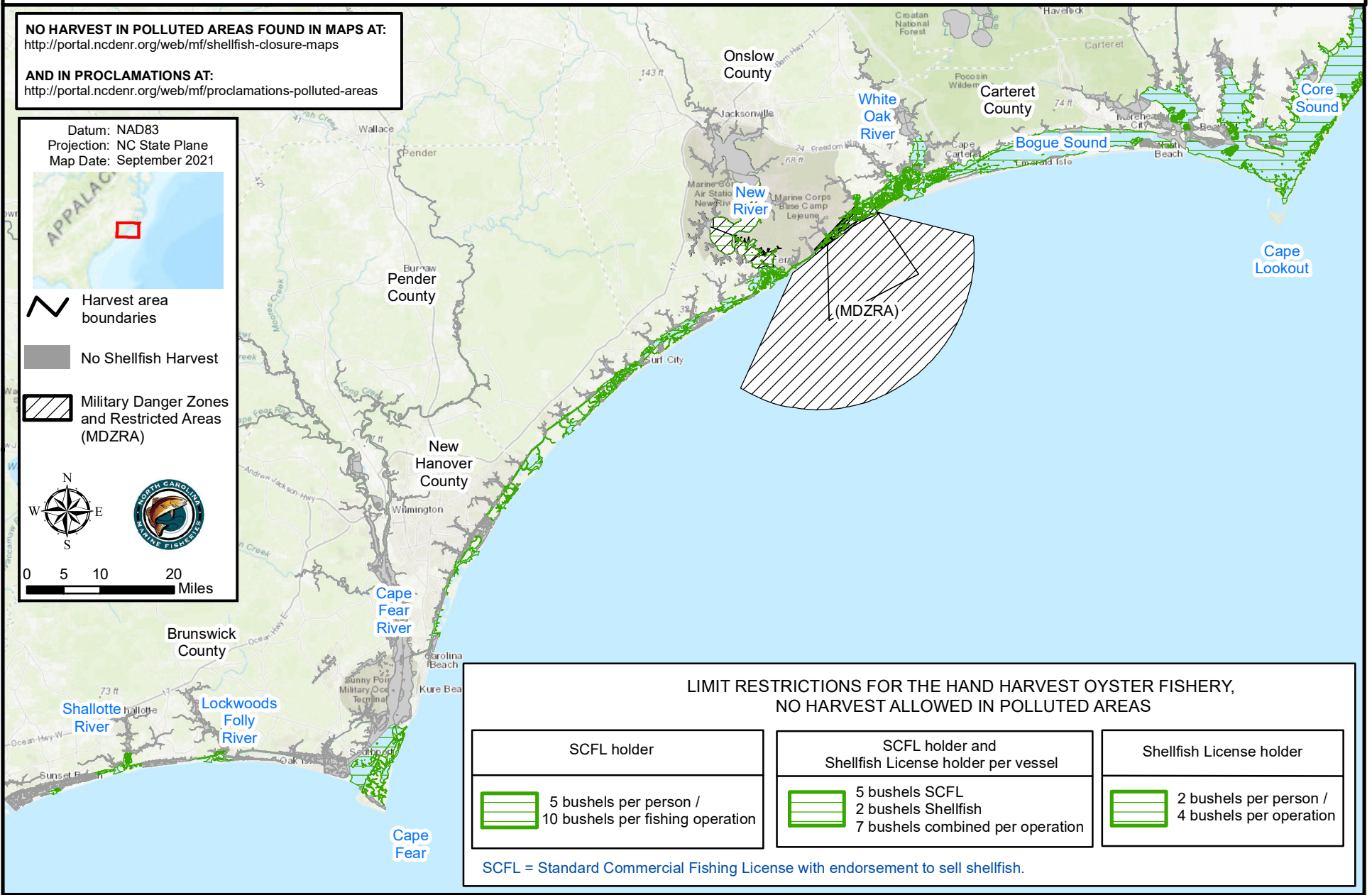

**NO HARVEST IN POLLUTED AREAS FOUND IN MAPS AT:**  
<http://portal.ncdenr.org/web/mf/shellfish-closure-maps>

**AND IN PROCLAMATIONS AT:**  
<http://portal.ncdenr.org/web/mf/proclamations-polluted-areas>

Datum: NAD83  
 Projection: NC State Plane  
 Map Date: September 2021



- Harvest area boundaries
- No Shellfish Harvest
- Military Danger Zones and Restricted Areas (MDZRA)



**LIMIT RESTRICTIONS FOR THE HAND HARVEST OYSTER FISHERY,  
 NO HARVEST ALLOWED IN POLLUTED AREAS**

SCFL holder	SCFL holder and Shellfish License holder per vessel	Shellfish License holder
5 bushels per person / 10 bushels per fishing operation	5 bushels SCFL 2 bushels Shellfish 7 bushels combined per operation	2 bushels per person / 4 bushels per operation

SCFL = Standard Commercial Fishing License with endorsement to sell shellfish.

PROCLAMATION SF-9-2021

Map 3