


Maps are provided for illustrative purposes to assist the public.
 Maps do not supersede existing rules or proclamations.



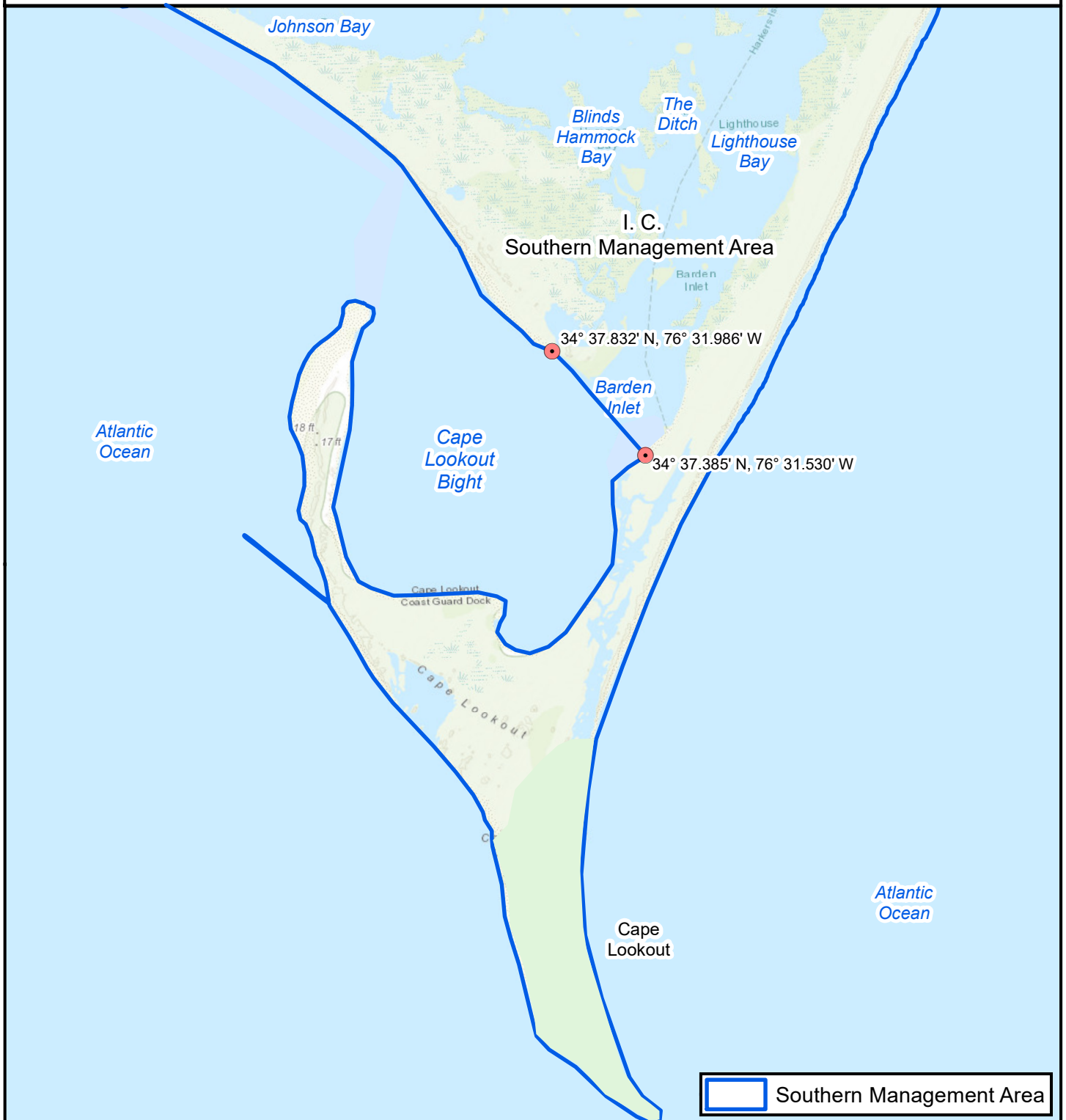
**PROCLAMATION
 FF-48-2022**

**MOBILE GEAR
 Management Areas**



Map 1

Maps are provided for illustrative purposes to assist the public.
Maps do not supersede existing rules or proclamations.




**PROCLAMATION
FF-48-2022**

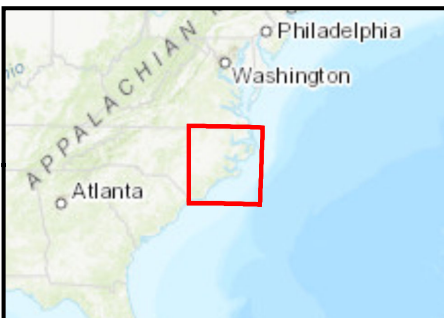
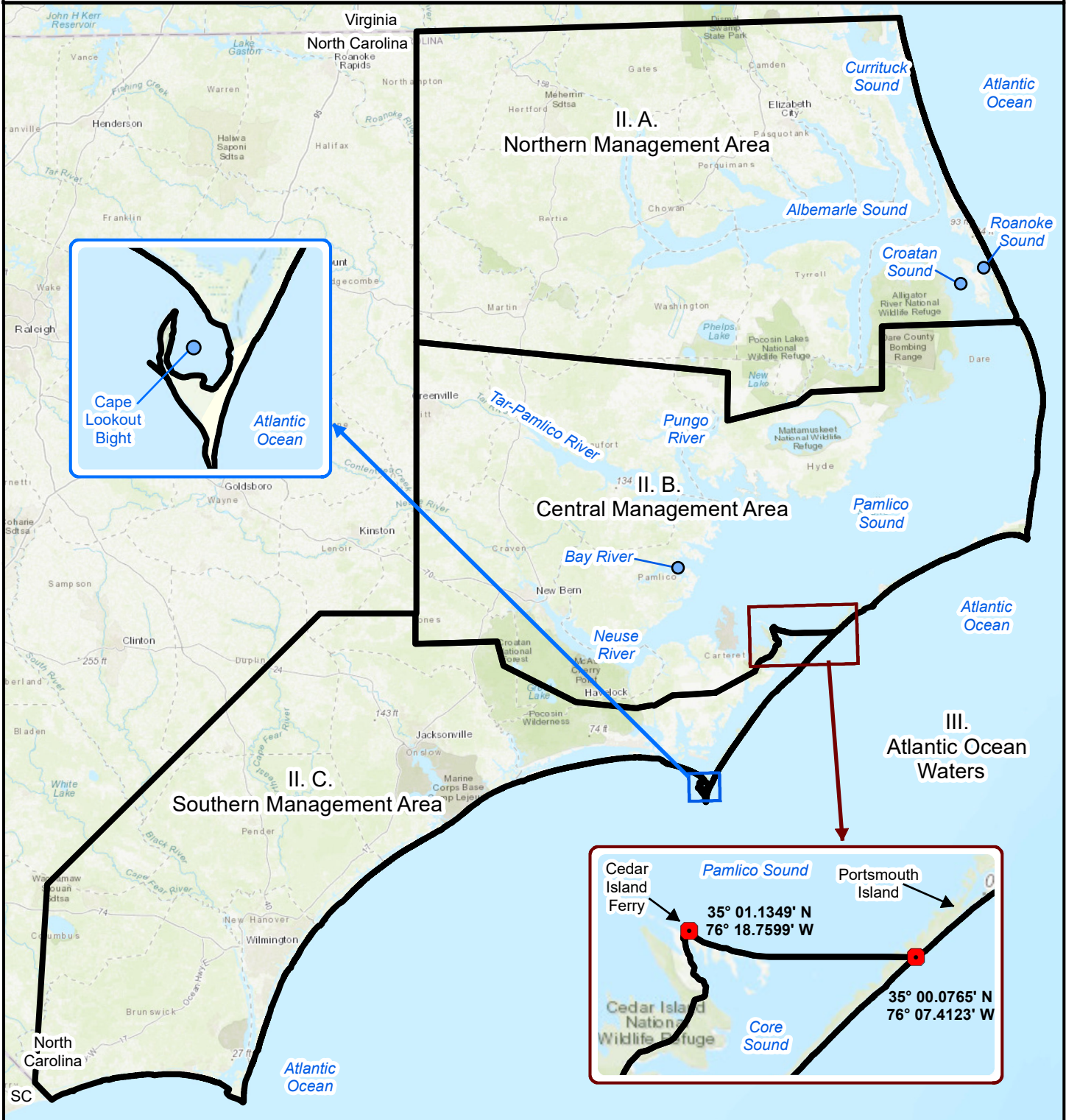
**MOBILE GEAR
Management Areas**



NAD83
NC State Plane
July 2022




Maps are provided for illustrative purposes to assist the public.
 Maps do not supersede existing rules or proclamations.

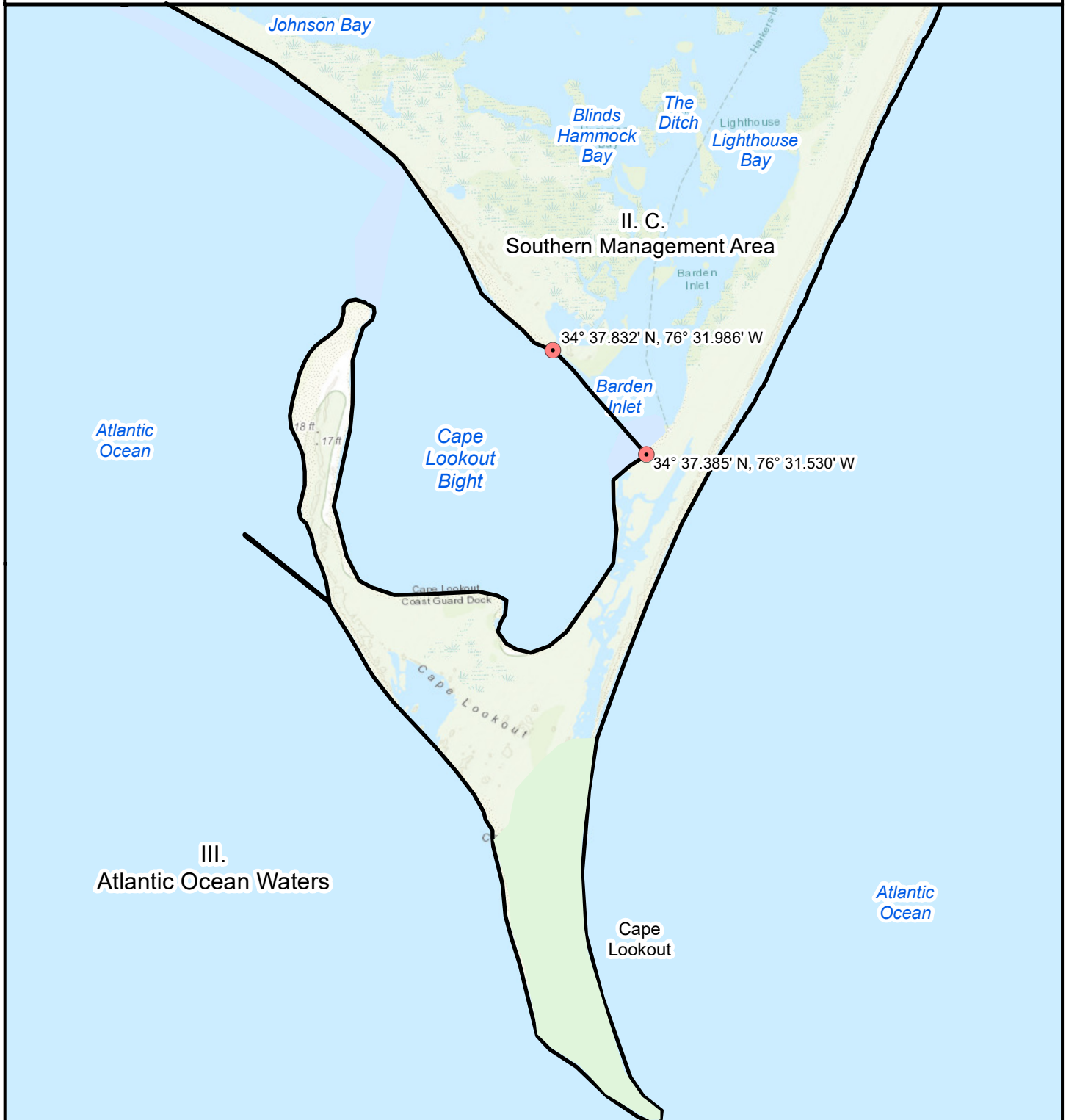


**PROCLAMATION
 FF-48-2022**

**POUND NET
 Management Areas**

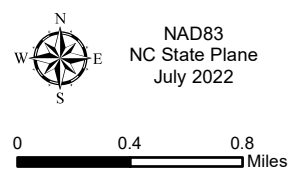


Maps are provided for illustrative purposes to assist the public.
Maps do not supersede existing rules or proclamations.



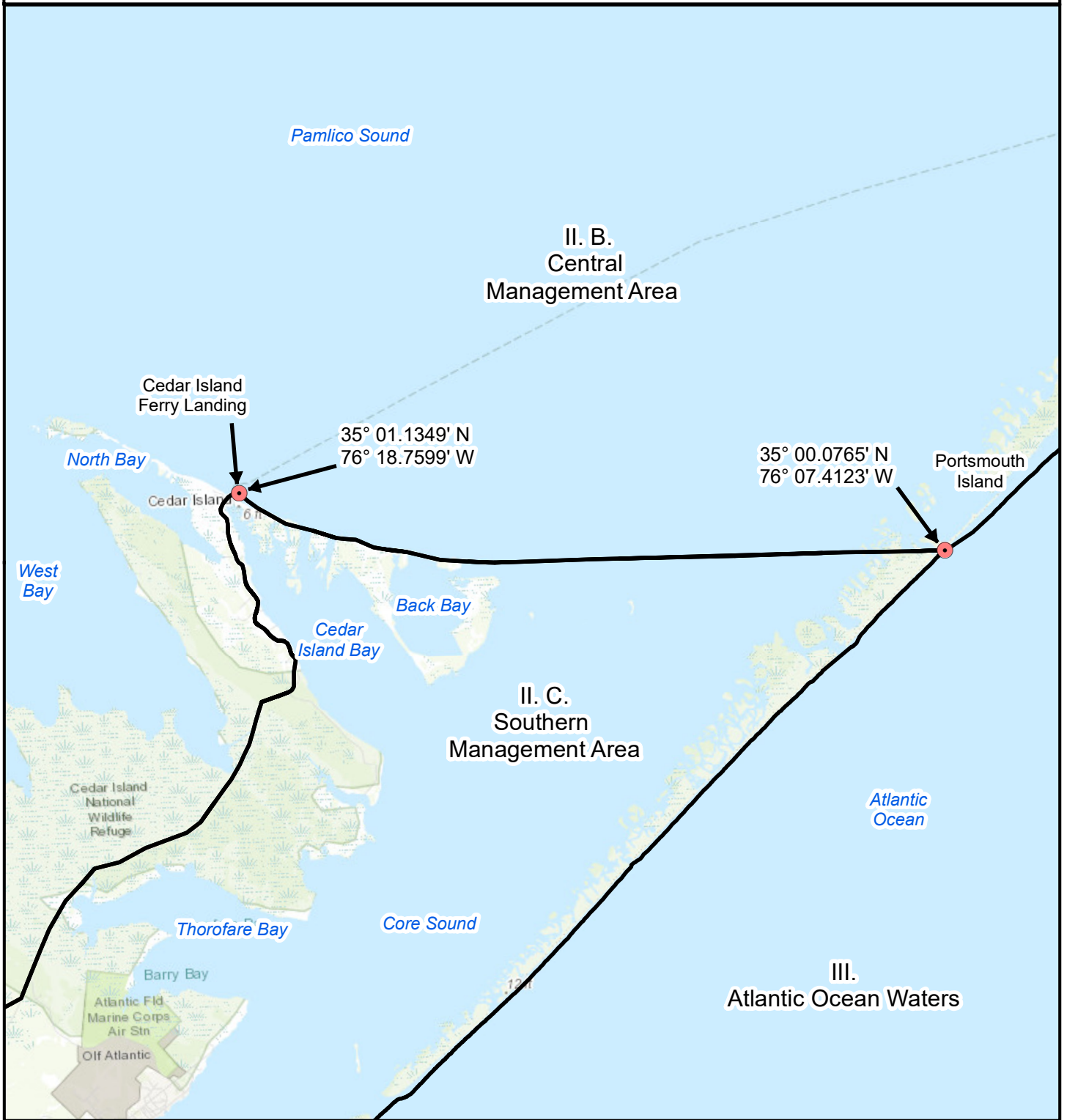
**PROCLAMATION
FF-48-2022**

**POUND NET
Management Areas**



Map 4

Maps are provided for illustrative purposes to assist the public.
Maps do not supersede existing rules or proclamations.



**PROCLAMATION
FF-48-2022**

**POUND NET
Management Areas**



NAD83
NC State Plane
July 2022

