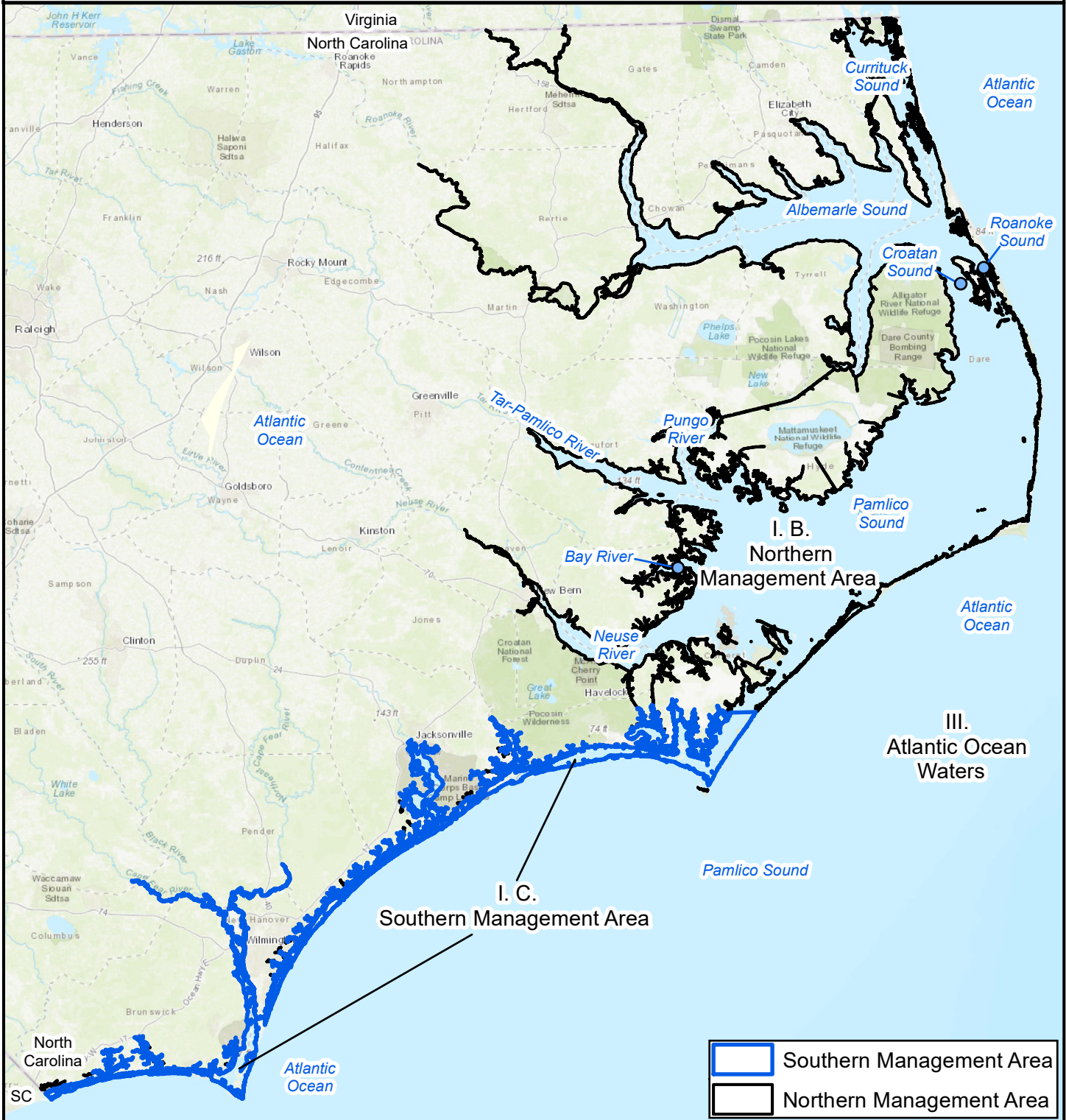


Maps are provided for illustrative purposes to assist the public.  
 Maps do not supersede existing rules or proclamations.



	Southern Management Area
	Northern Management Area



**PROCLAMATION  
 FF-49-2022**

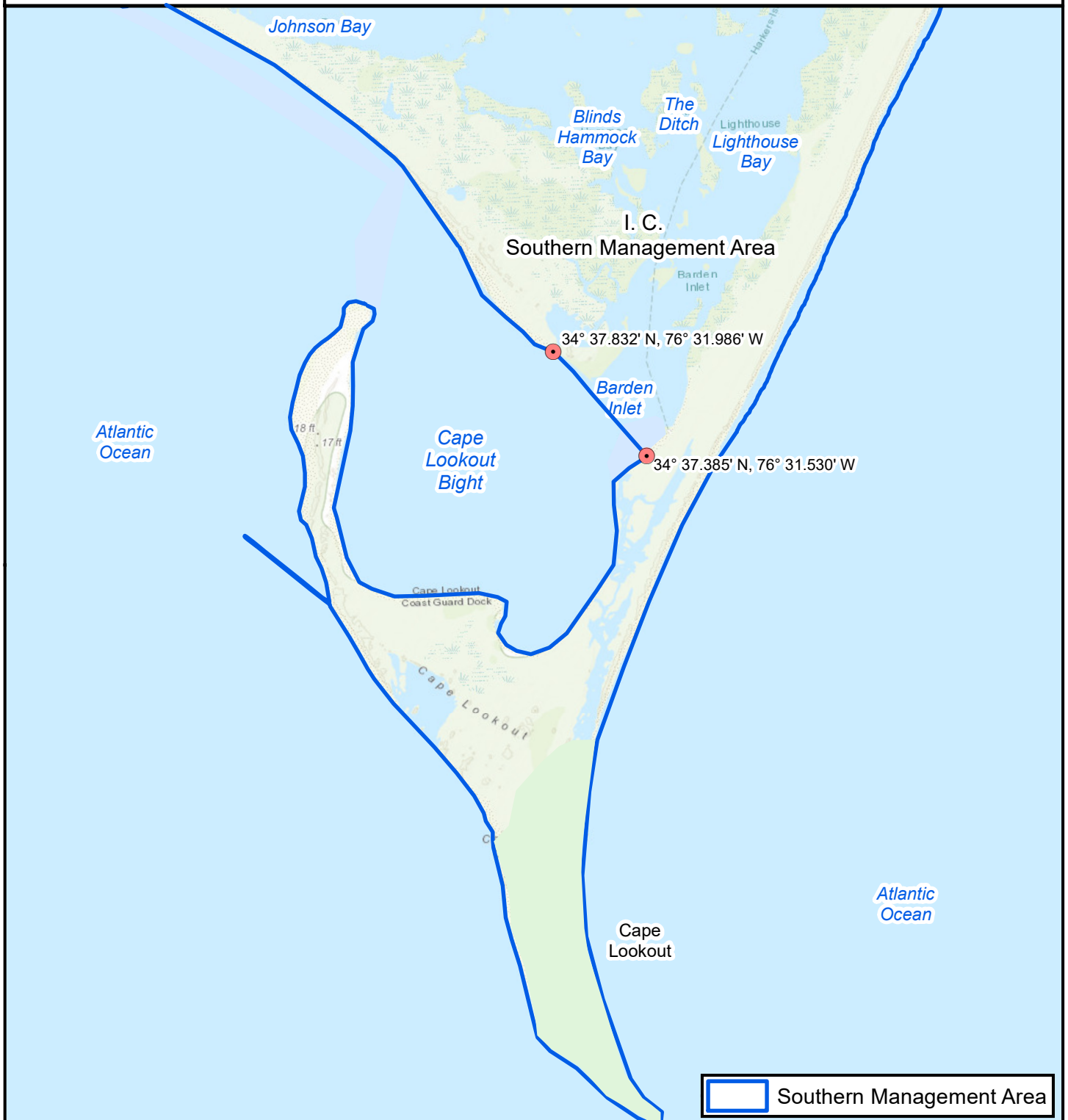
**MOBILE GEAR  
 Management Areas**

NAD83  
 NC State Plane  
 July 2022



Map 1

Maps are provided for illustrative purposes to assist the public.  
Maps do not supersede existing rules or proclamations.



**PROCLAMATION  
FF-49-2022**

**MOBILE GEAR  
Management Areas**

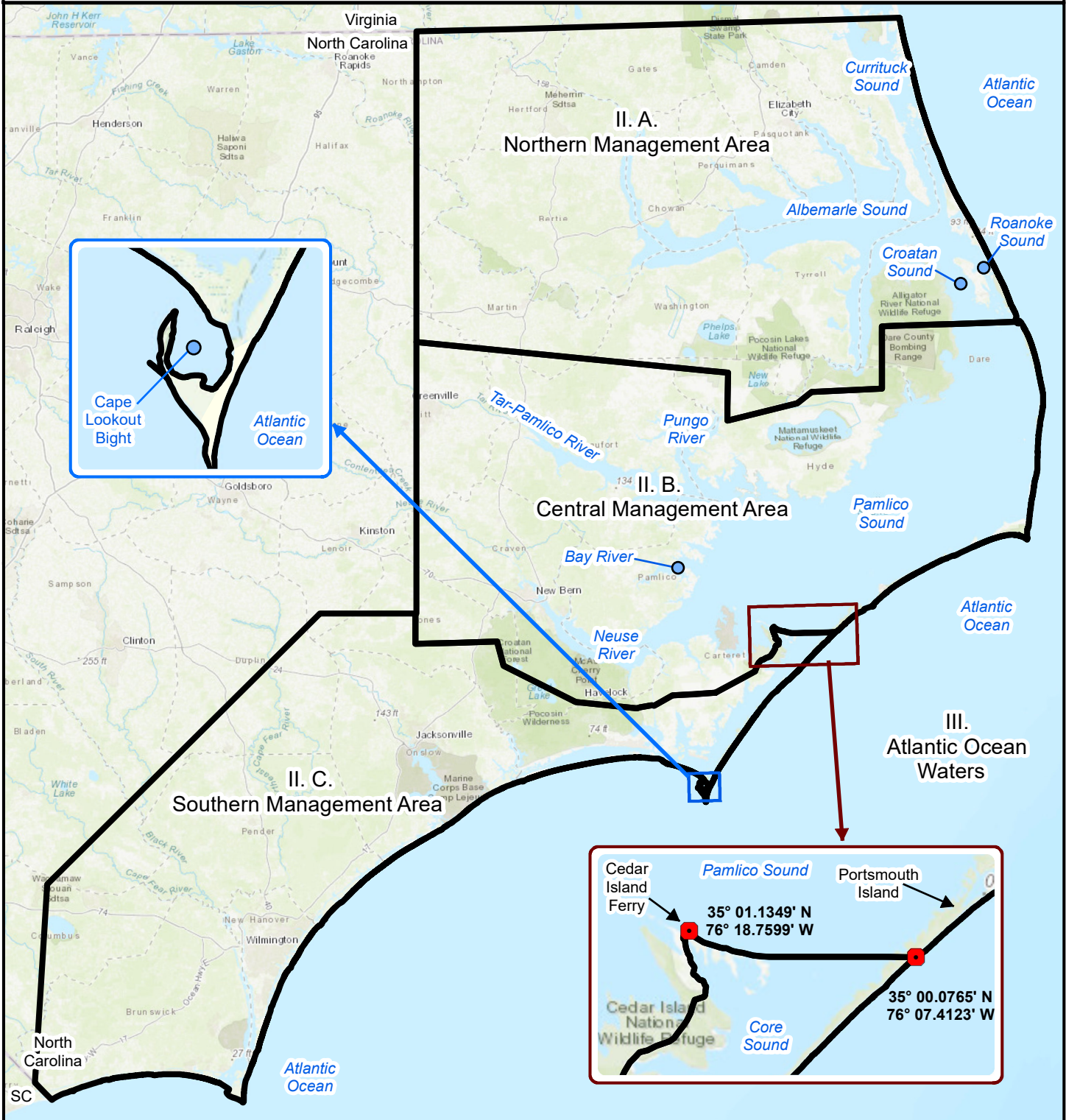


NAD83  
NC State Plane  
July 2022




0 0.4 0.8  
Miles

Maps are provided for illustrative purposes to assist the public.  
 Maps do not supersede existing rules or proclamations.



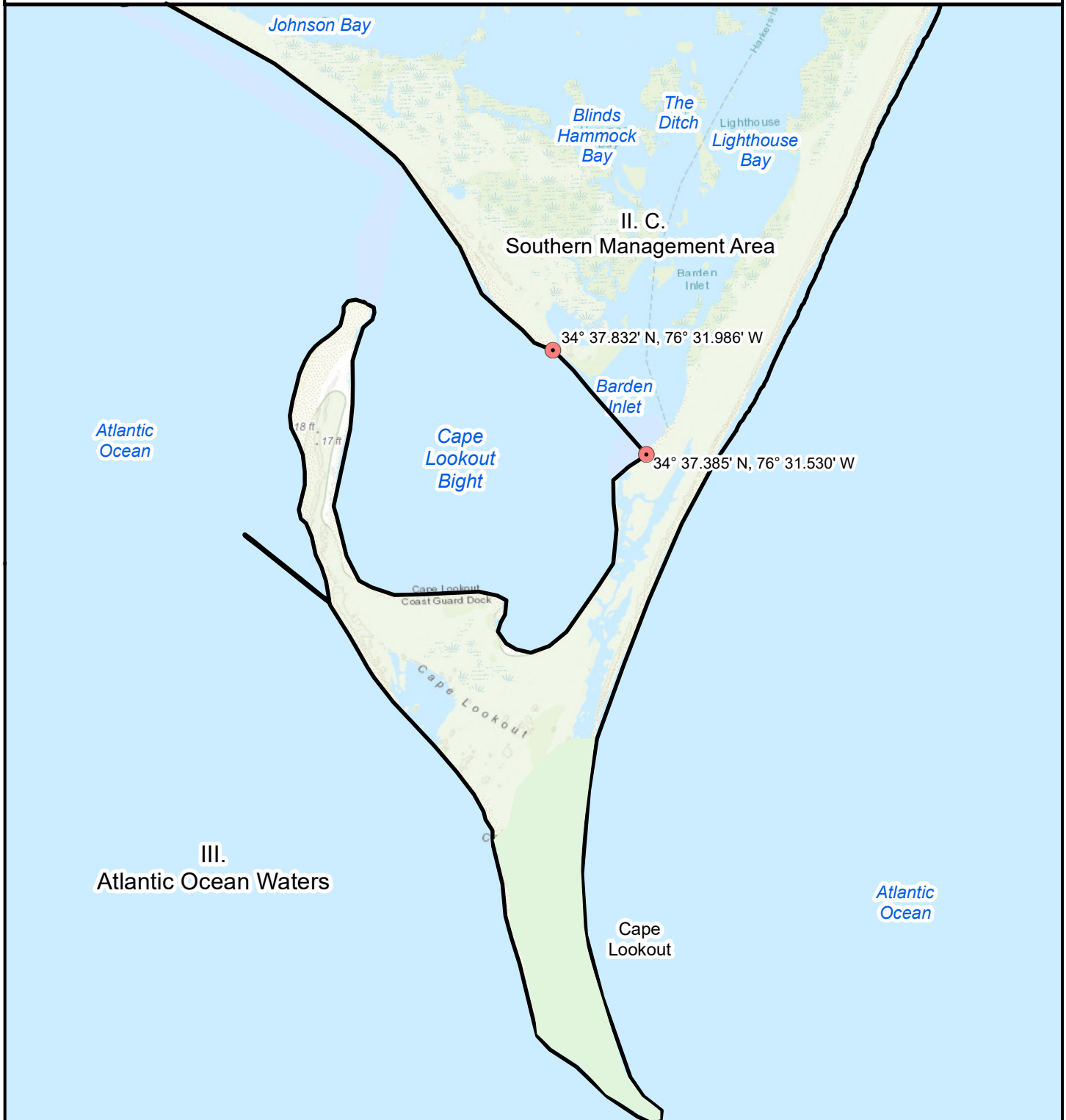
**PROCLAMATION  
 FF-49-2022**

**POUND NET  
 Management Areas**



**Map 3**

Maps are provided for illustrative purposes to assist the public.  
Maps do not supersede existing rules or proclamations.



**PROCLAMATION  
FF-49-2022**

**POUND NET  
Management Areas**



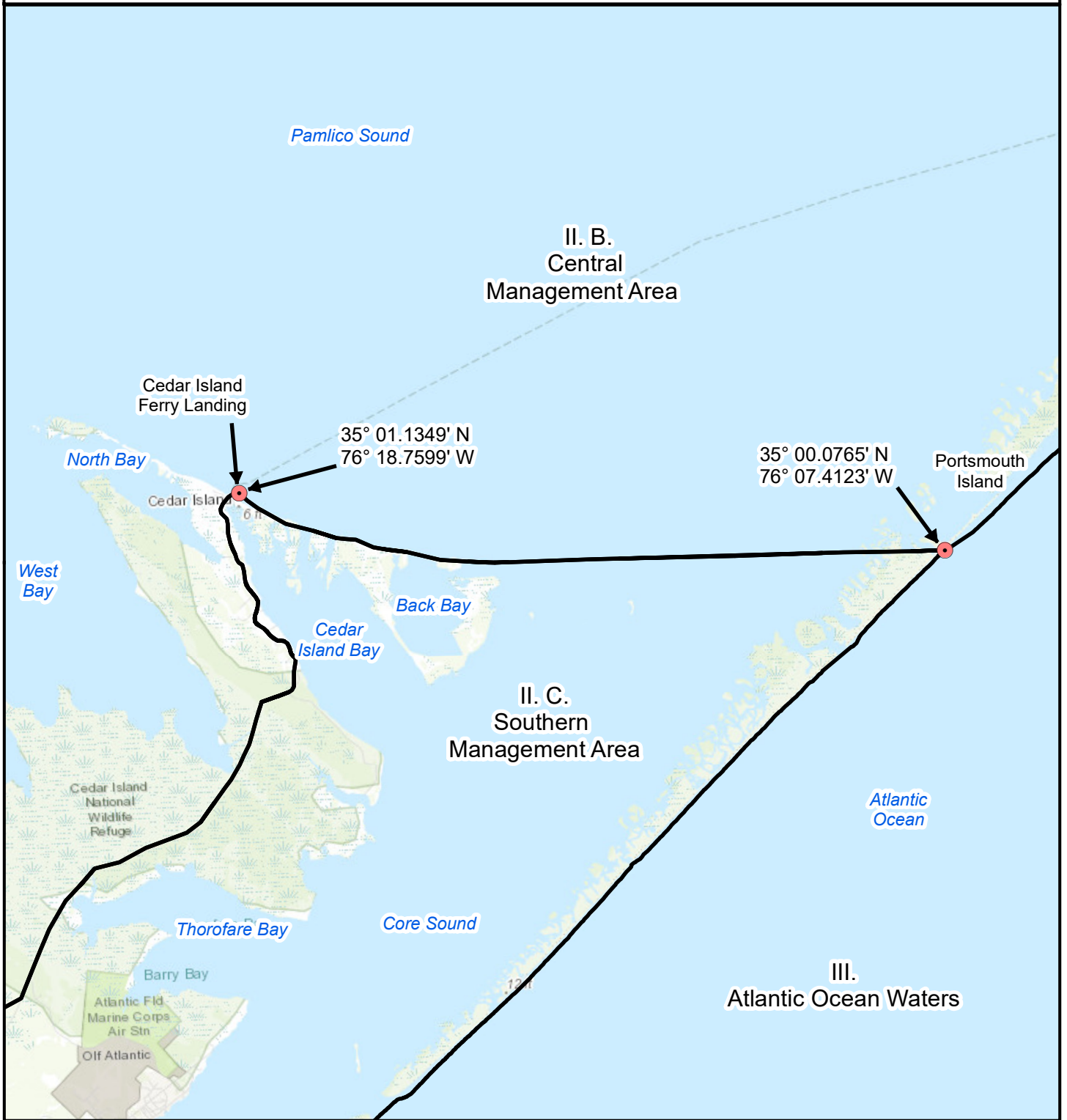
NAD83  
NC State Plane  
July 2022



0 0.4 0.8  
Miles

**Map 4**

Maps are provided for illustrative purposes to assist the public.  
Maps do not supersede existing rules or proclamations.



**PROCLAMATION  
FF-49-2022**

**POUND NET  
Management Areas**

