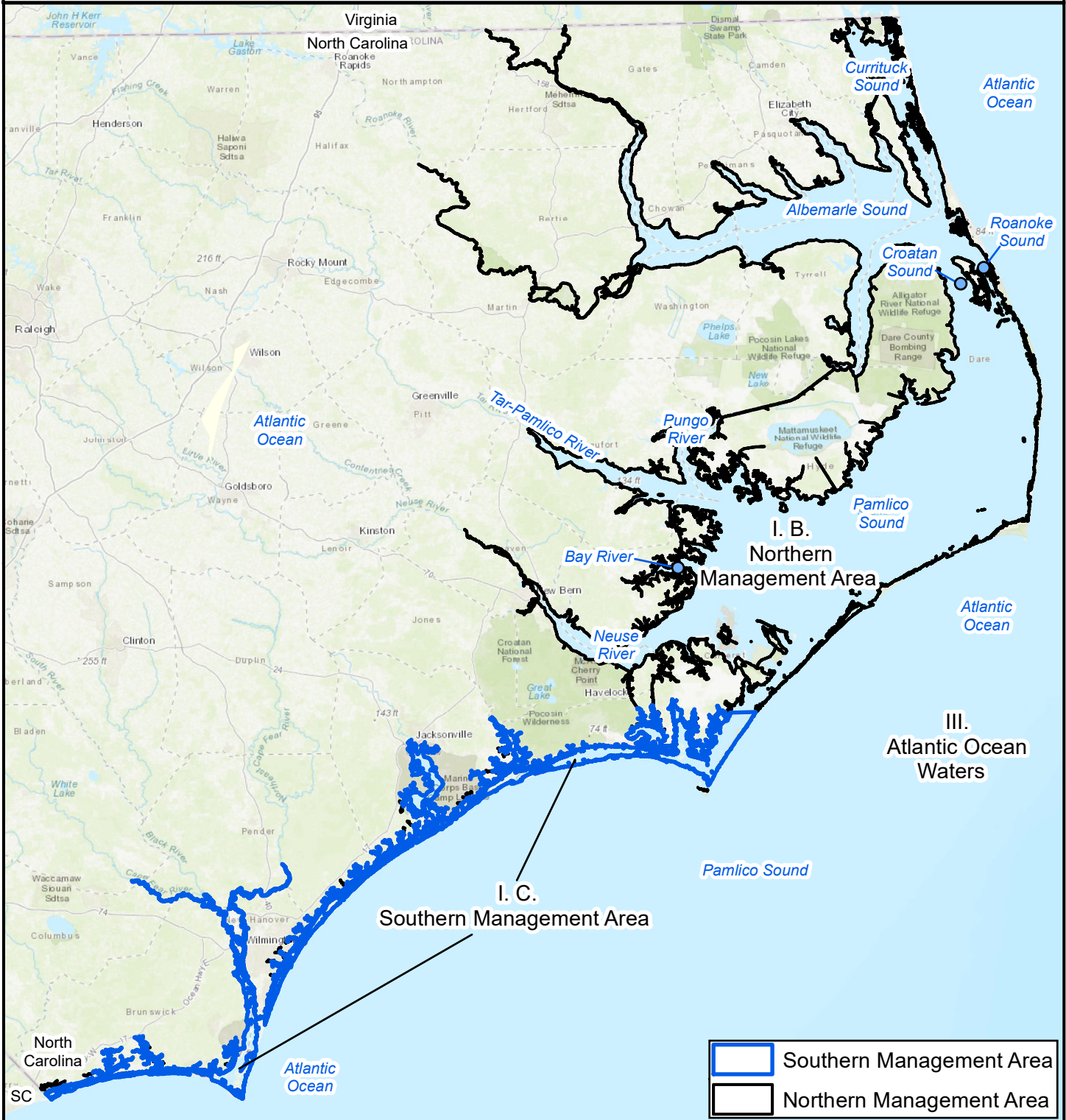


Maps are provided for illustrative purposes to assist the public.
 Maps do not supersede existing rules or proclamations.



	Southern Management Area
	Northern Management Area



**PROCLAMATION
 FF-54-2022**

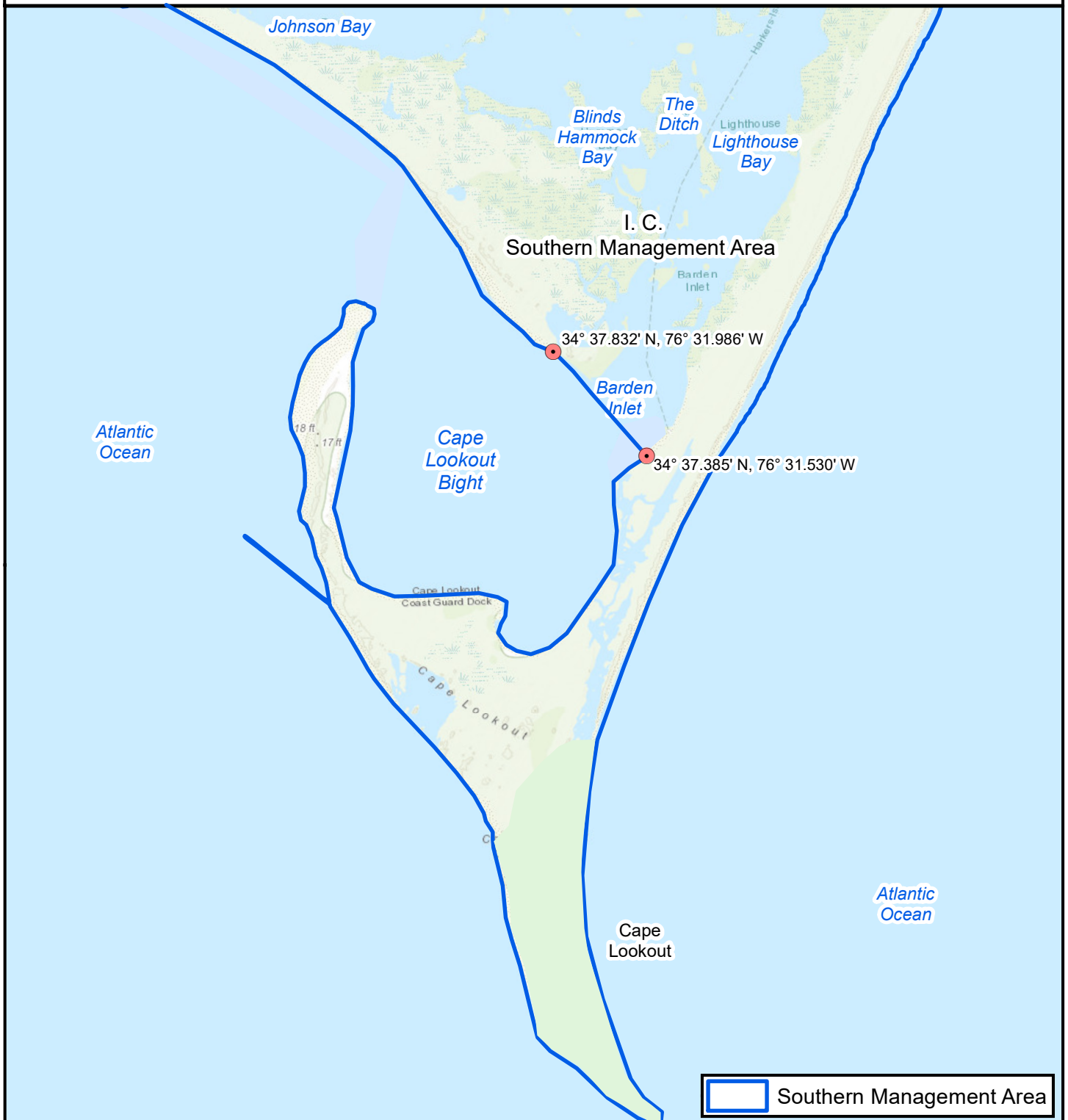
**MOBILE GEAR
 Management Areas**

NAD83
 NC State Plane
 July 2022



Map 1

Maps are provided for illustrative purposes to assist the public.
Maps do not supersede existing rules or proclamations.



**PROCLAMATION
FF-54-2022**

**MOBILE GEAR
Management Areas**

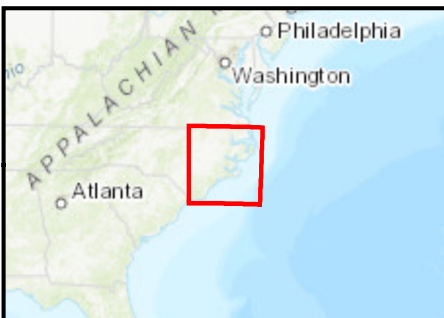
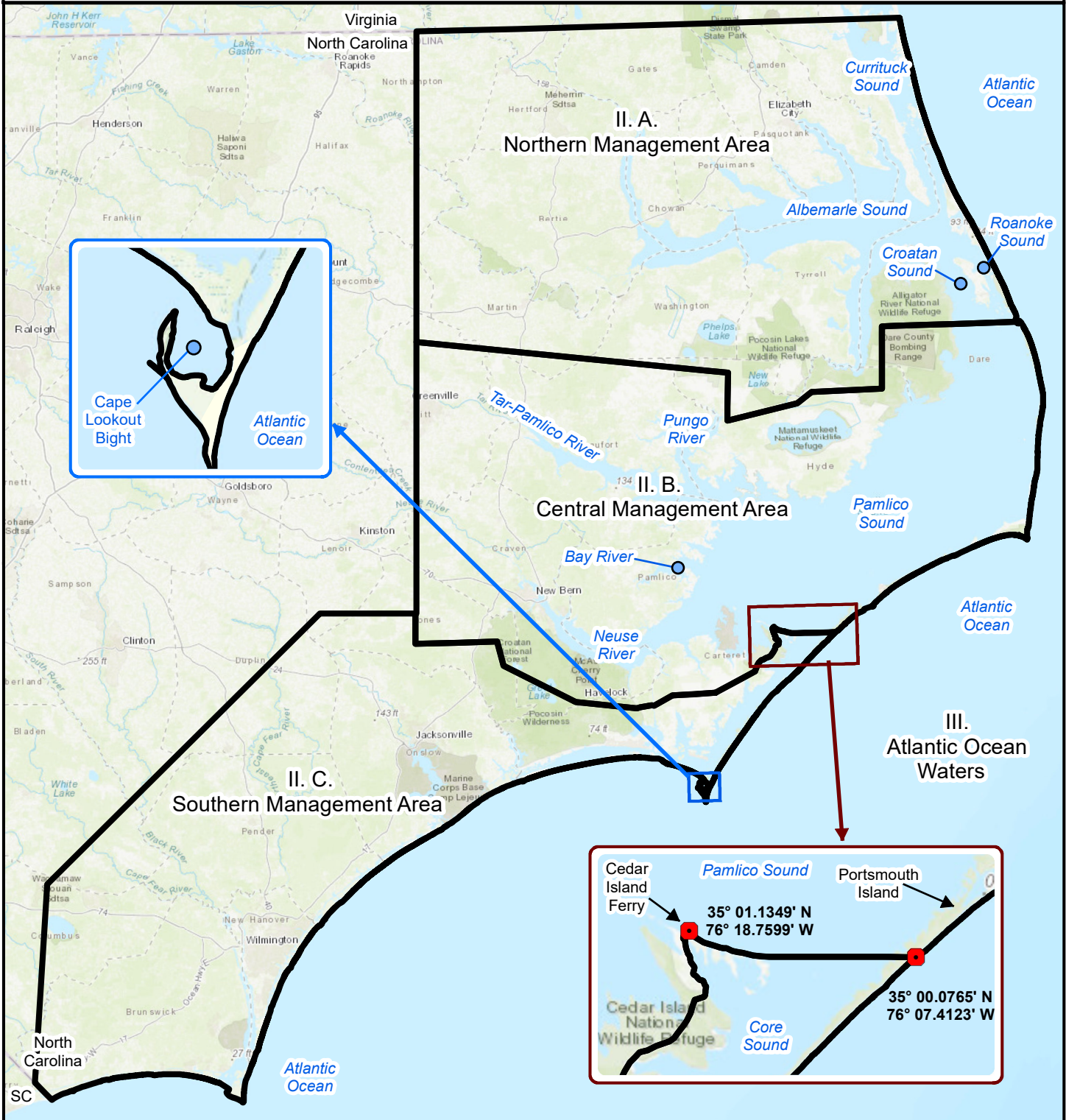


NAD83
NC State Plane
July 2022




0 0.4 0.8
Miles

Maps are provided for illustrative purposes to assist the public.
 Maps do not supersede existing rules or proclamations.

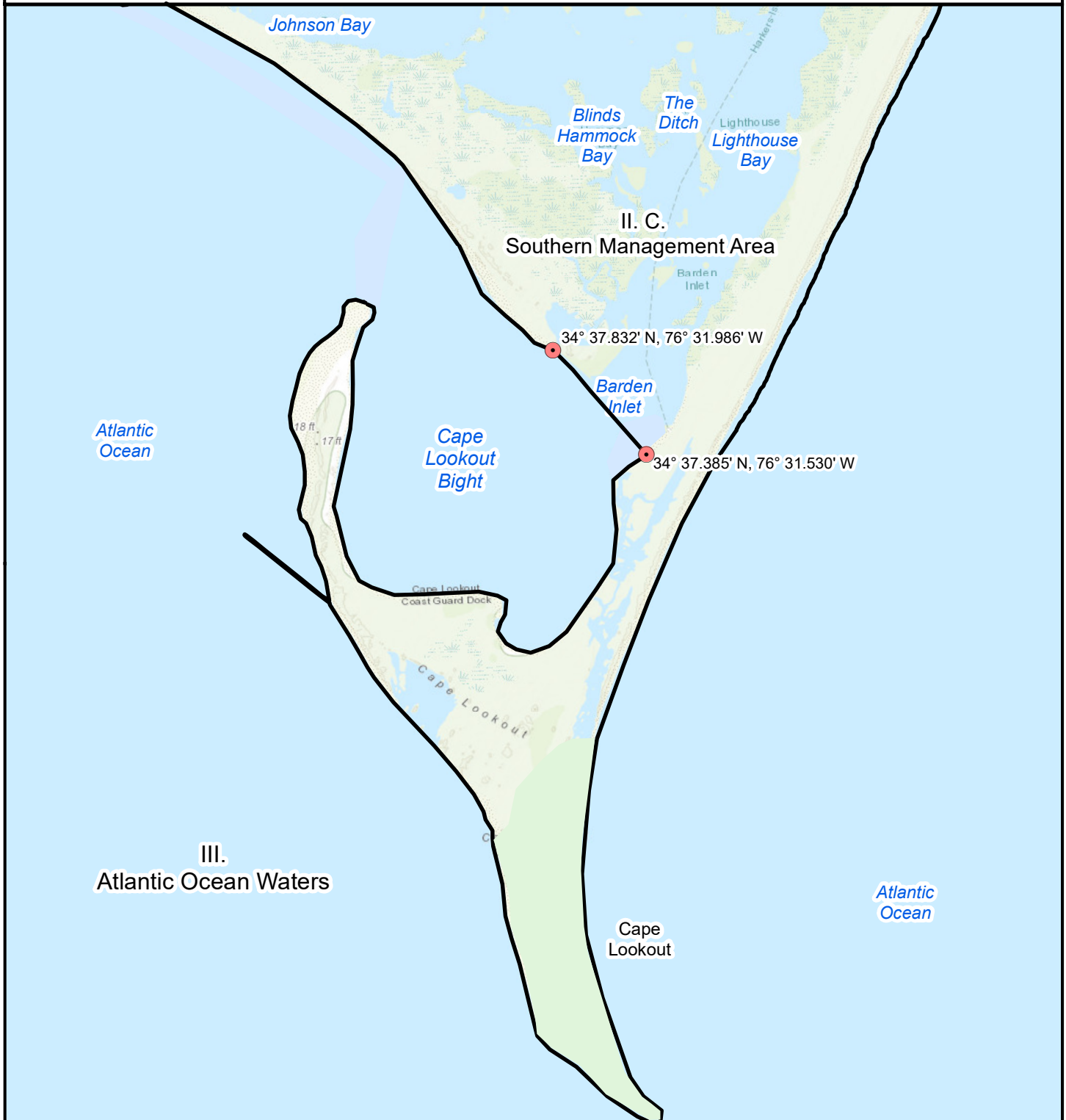


**PROCLAMATION
 FF-54-2022**

**POUND NET
 Management Areas**



Maps are provided for illustrative purposes to assist the public.
Maps do not supersede existing rules or proclamations.




**PROCLAMATION
FF-54-2022**

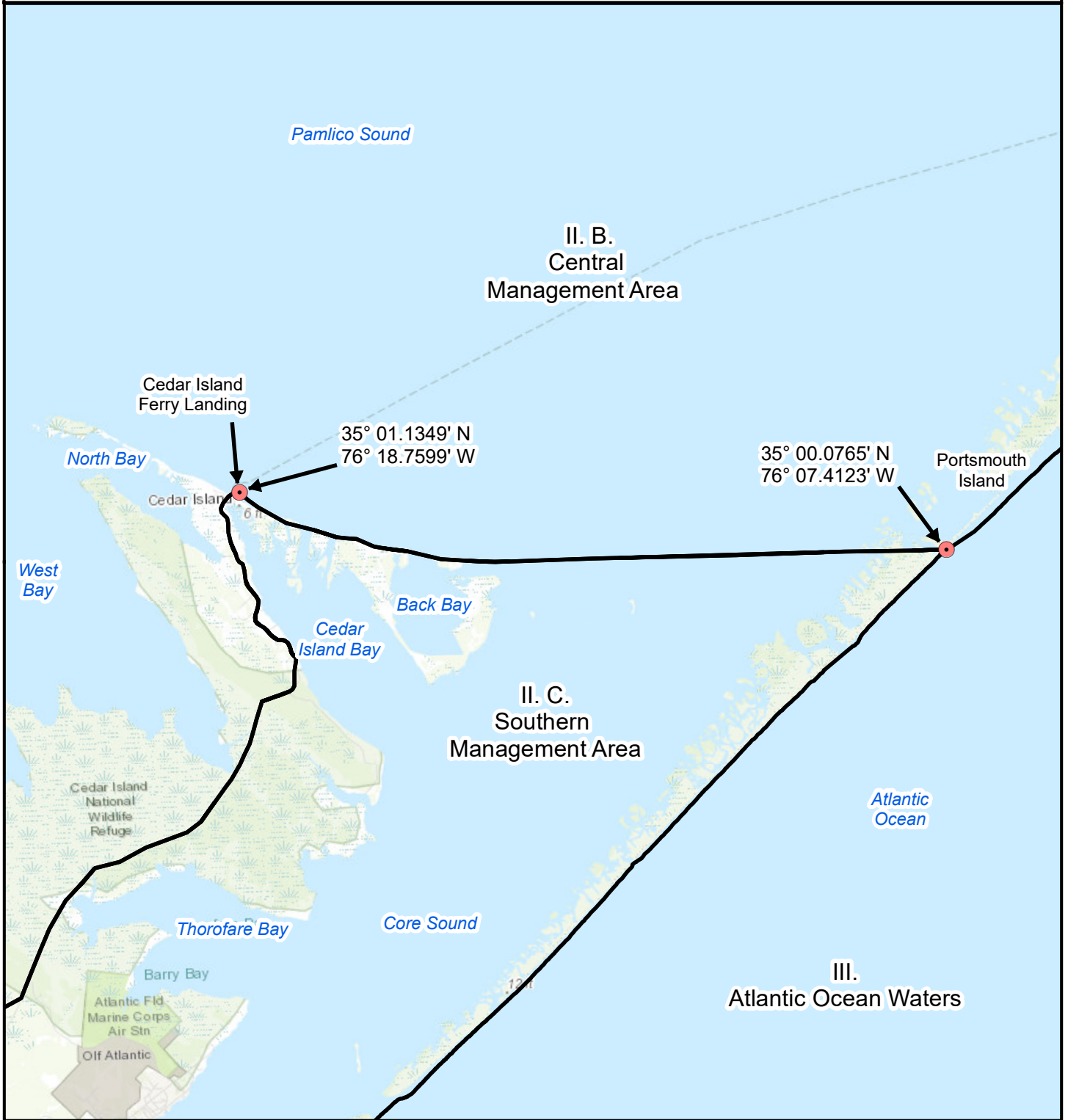
**POUND NET
Management Areas**



NAD83
NC State Plane
July 2022



Maps are provided for illustrative purposes to assist the public.
Maps do not supersede existing rules or proclamations.



**PROCLAMATION
FF-54-2022**

**POUND NET
Management Areas**



NAD83
NC State Plane
July 2022

