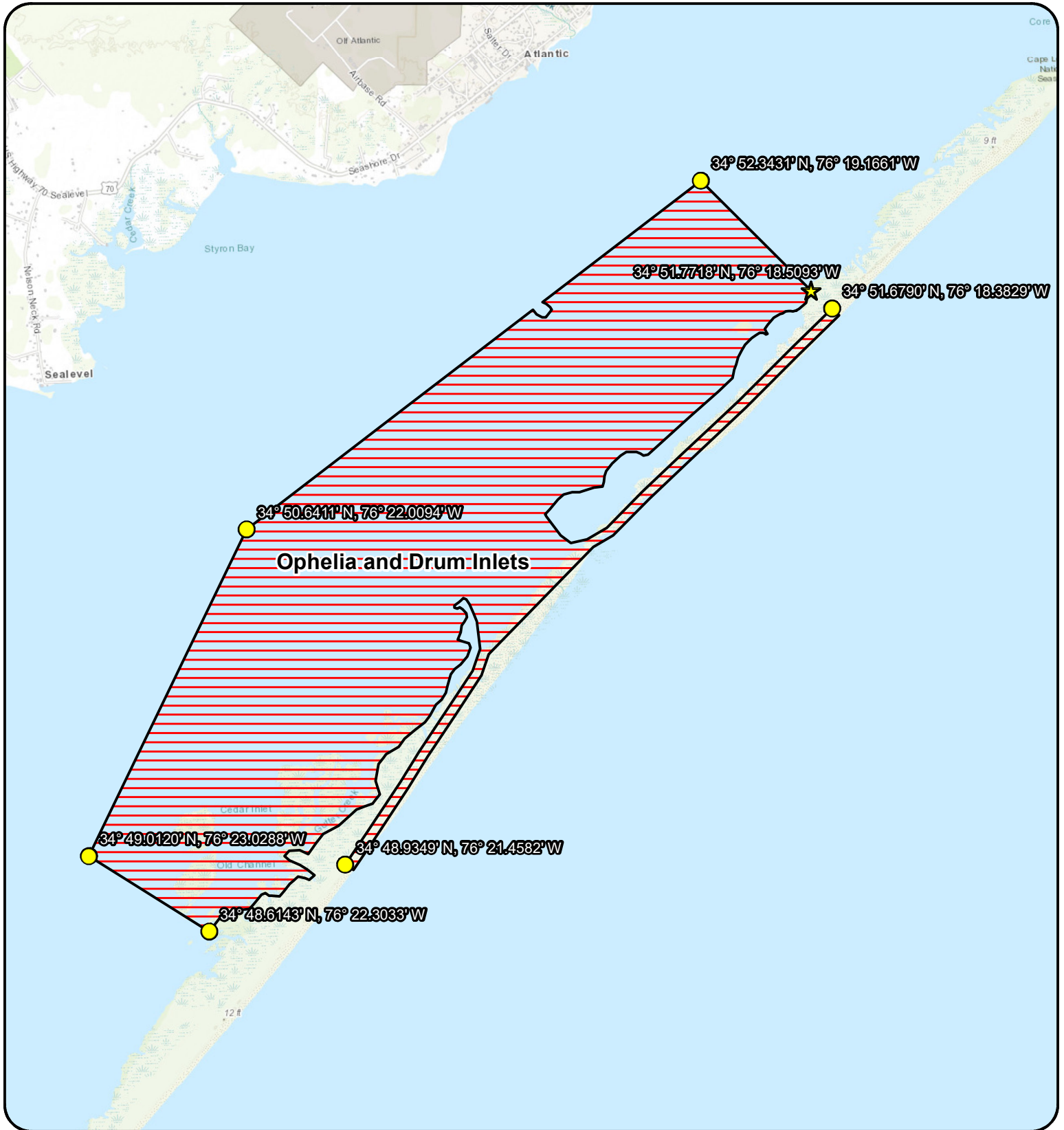



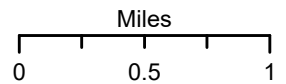


Maps are provided for illustrative purposes to assist the public.
 Maps do not supersede existing rules or proclamations.



**PROCLAMATION
 M-12-2022**

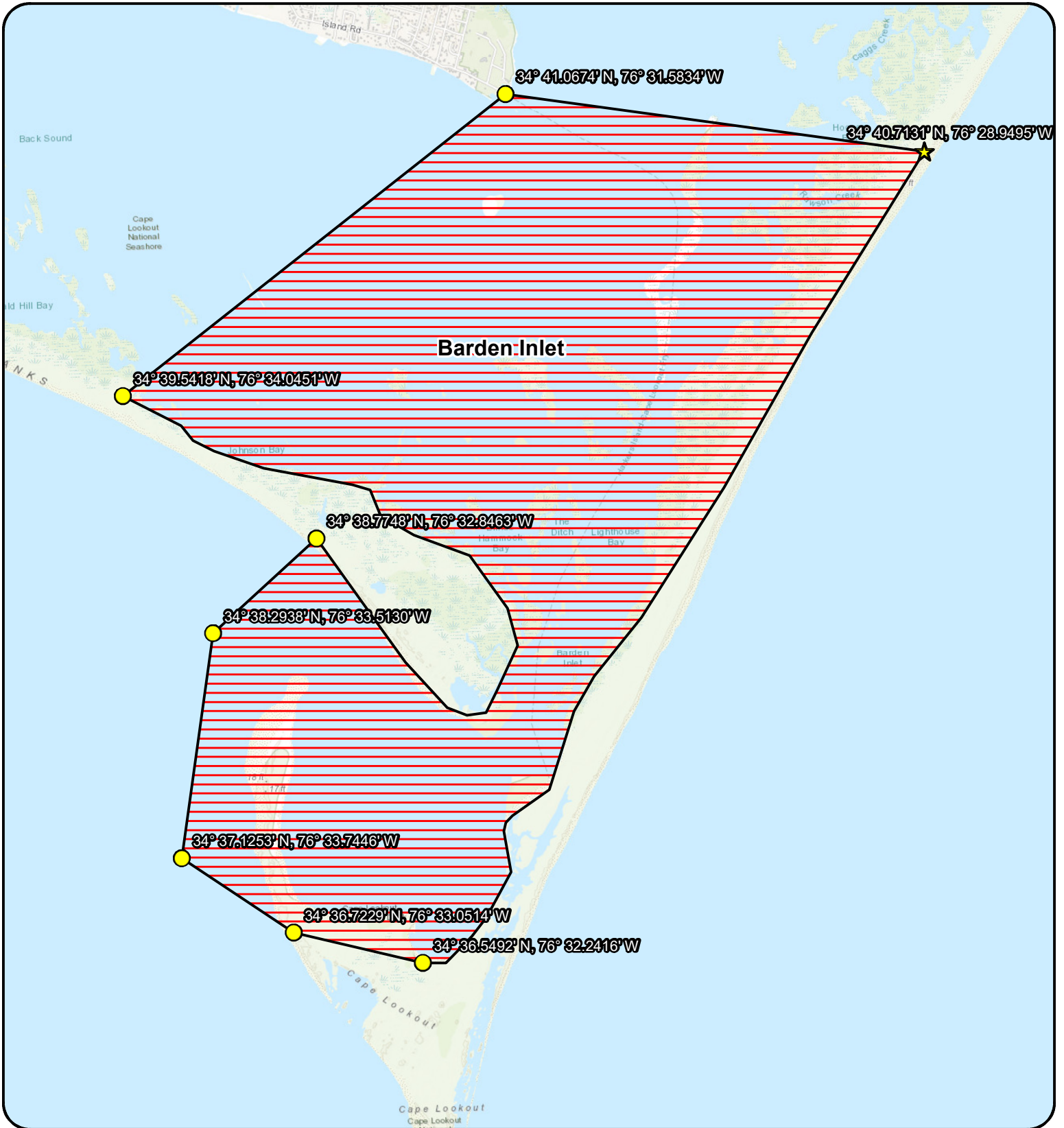
-  Beginning Proclamation Point
-  Proclamation Points
-  Crab Spawning Sanctuaries
 (harvest and gear restrictions described in III. A-C)






Datum: NAD83
 Projection: NC State Plane
 Map Date: May 2022


Map 1

Maps are provided for illustrative purposes to assist the public.
 Maps do not supersede existing rules or proclamations.



**PROCLAMATION
M-12-2022**

-  Beginning Proclamation Point
-  Proclamation Points
-  Crab Spawning Sanctuaries
(harvest and gear restrictions described in III. A-C)

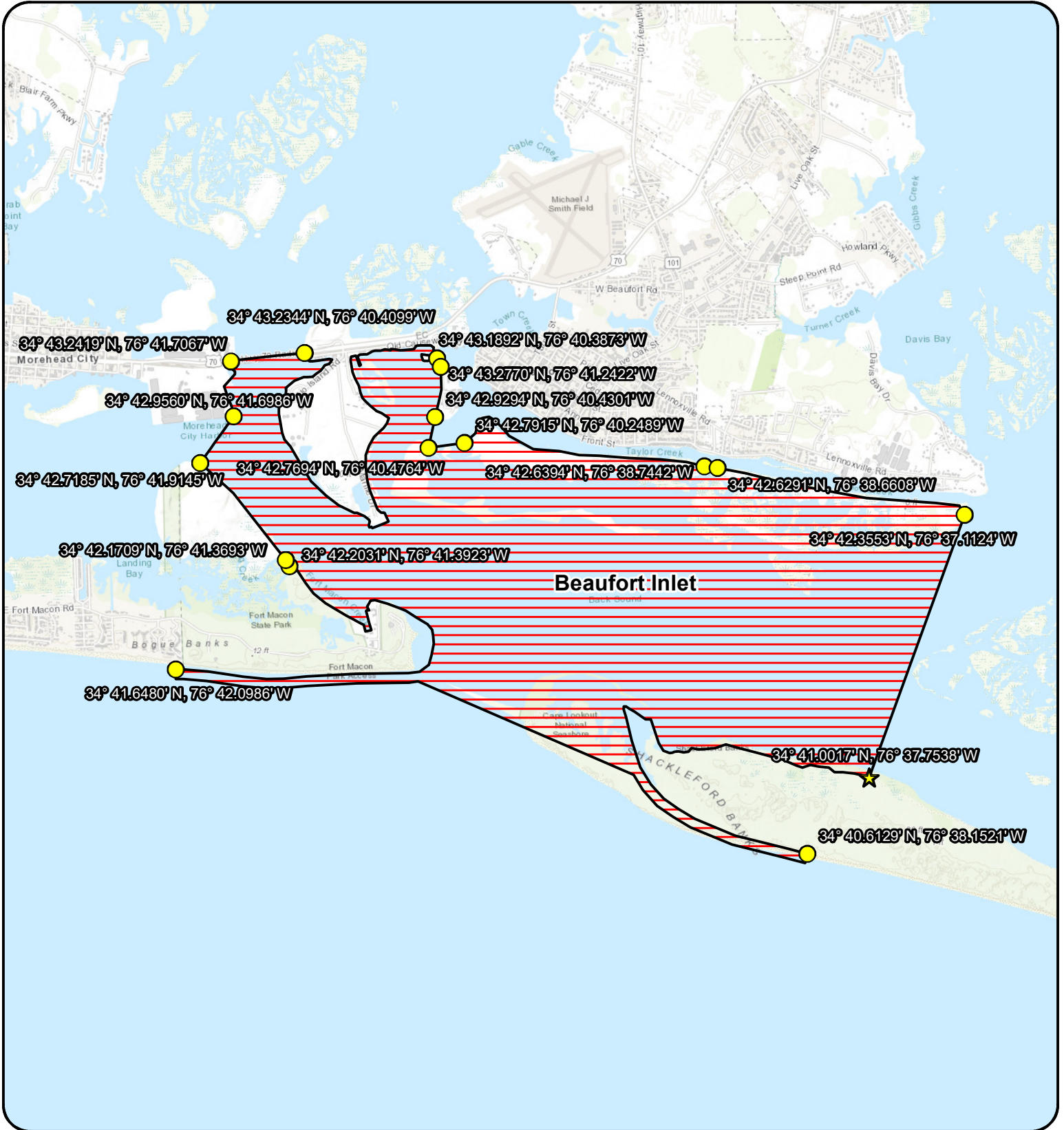


Miles
 0 0.5 1




Datum: NAD83
 Projection: NC State Plane
 Map Date: May 2022


Map 2

Maps are provided for illustrative purposes to assist the public.
 Maps do not supersede existing rules or proclamations.



**PROCLAMATION
M-12-2022**

-  Beginning Proclamation Point
-  Proclamation Points
-  Crab Spawning Sanctuaries
(harvest and gear restrictions described in III. A-C)

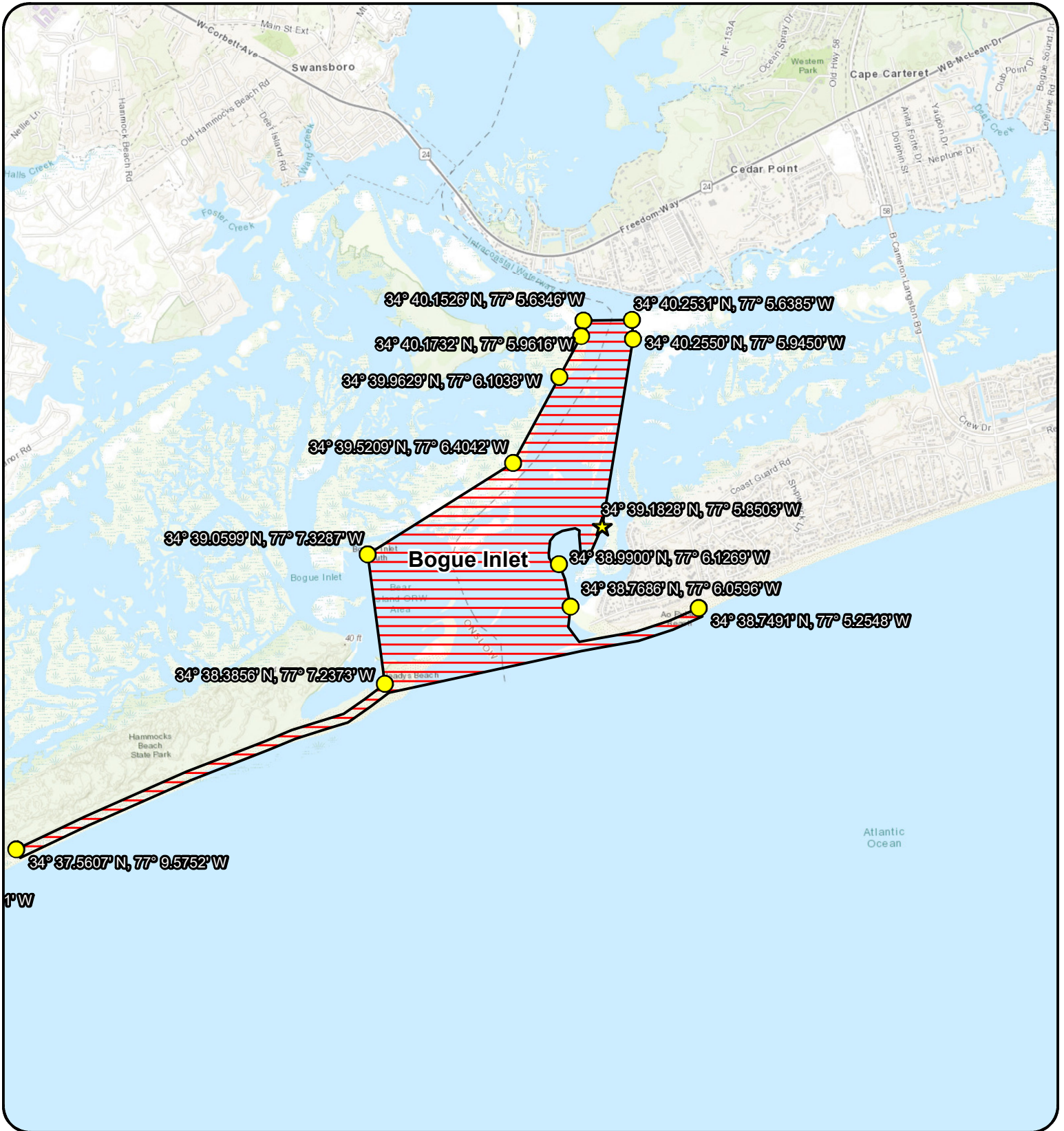


Miles
0 0.5 1

Datum: NAD83
 Projection: NC State Plane
 Map Date: May 2022

Map 3

Maps are provided for illustrative purposes to assist the public.
 Maps do not supersede existing rules or proclamations.



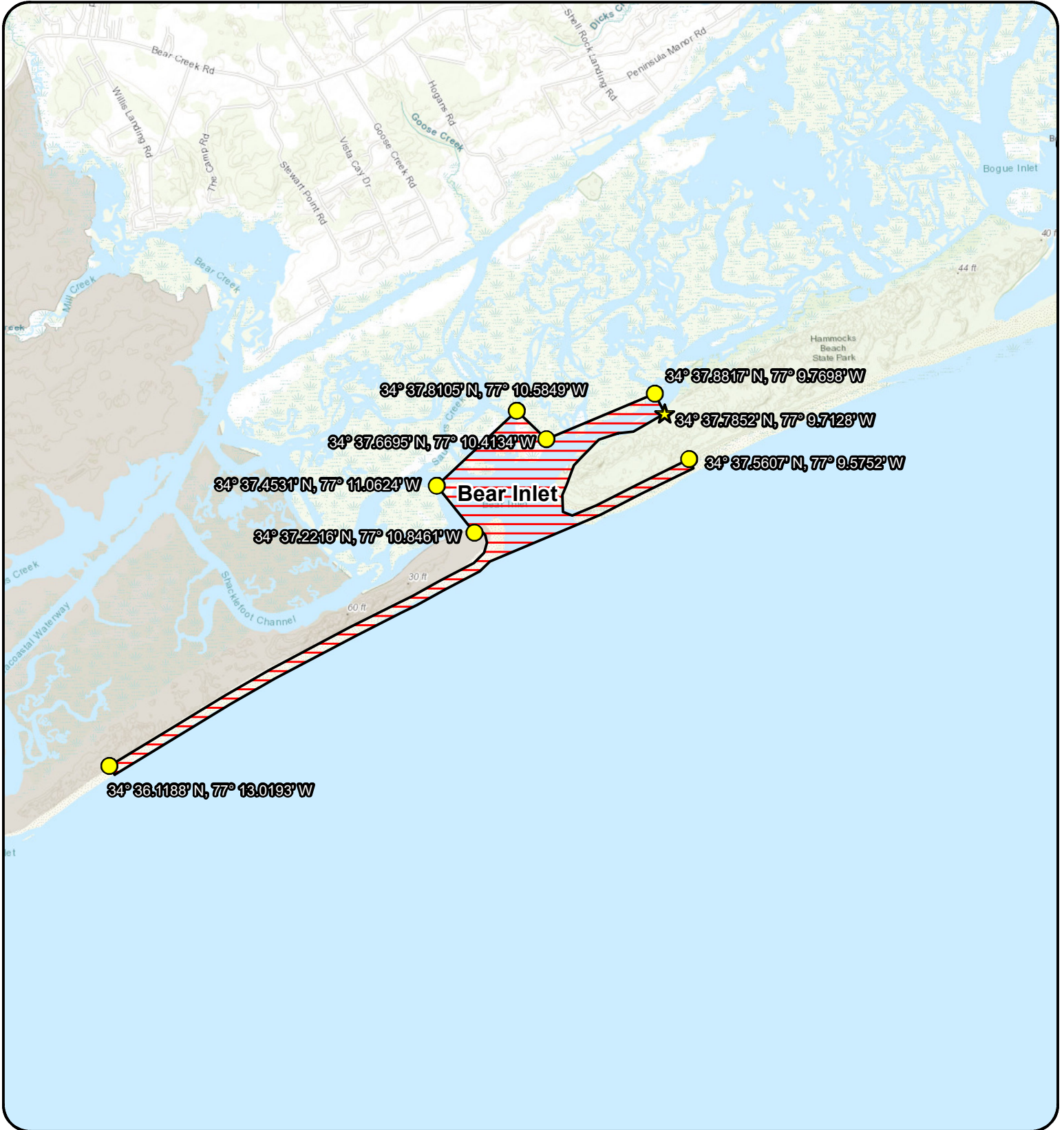
**PROCLAMATION
M-12-2022**

- Beginning Proclamation Point
- Proclamation Points
- Crab Spawning Sanctuaries
(harvest and gear restrictions described in III. A-C)




Datum: NAD83
 Projection: NC State Plane
 Map Date: May 2022

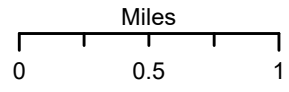
Map 4

Maps are provided for illustrative purposes to assist the public.
 Maps do not supersede existing rules or proclamations.



**PROCLAMATION
 M-12-2022**

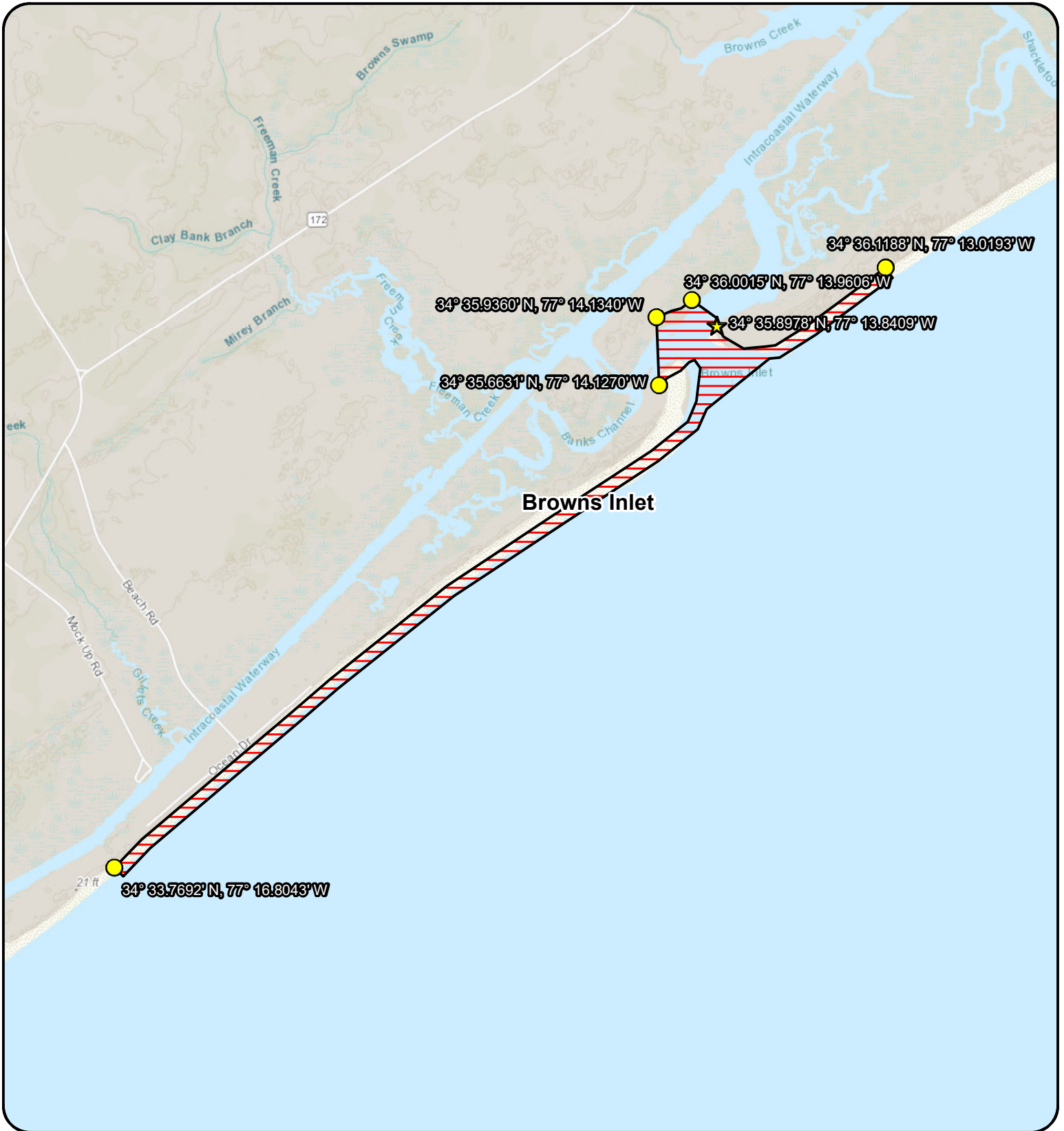
-  Beginning Proclamation Point
-  Proclamation Points
-  Crab Spawning Sanctuaries
 (harvest and gear restrictions described in III. A-C)






Datum: NAD83
 Projection: NC State Plane
 Map Date: May 2022


Map 5

Maps are provided for illustrative purposes to assist the public.
 Maps do not supersede existing rules or proclamations.



**PROCLAMATION
 M-12-2022**

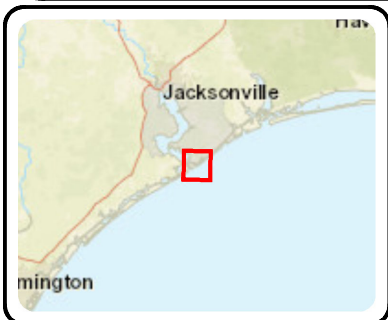
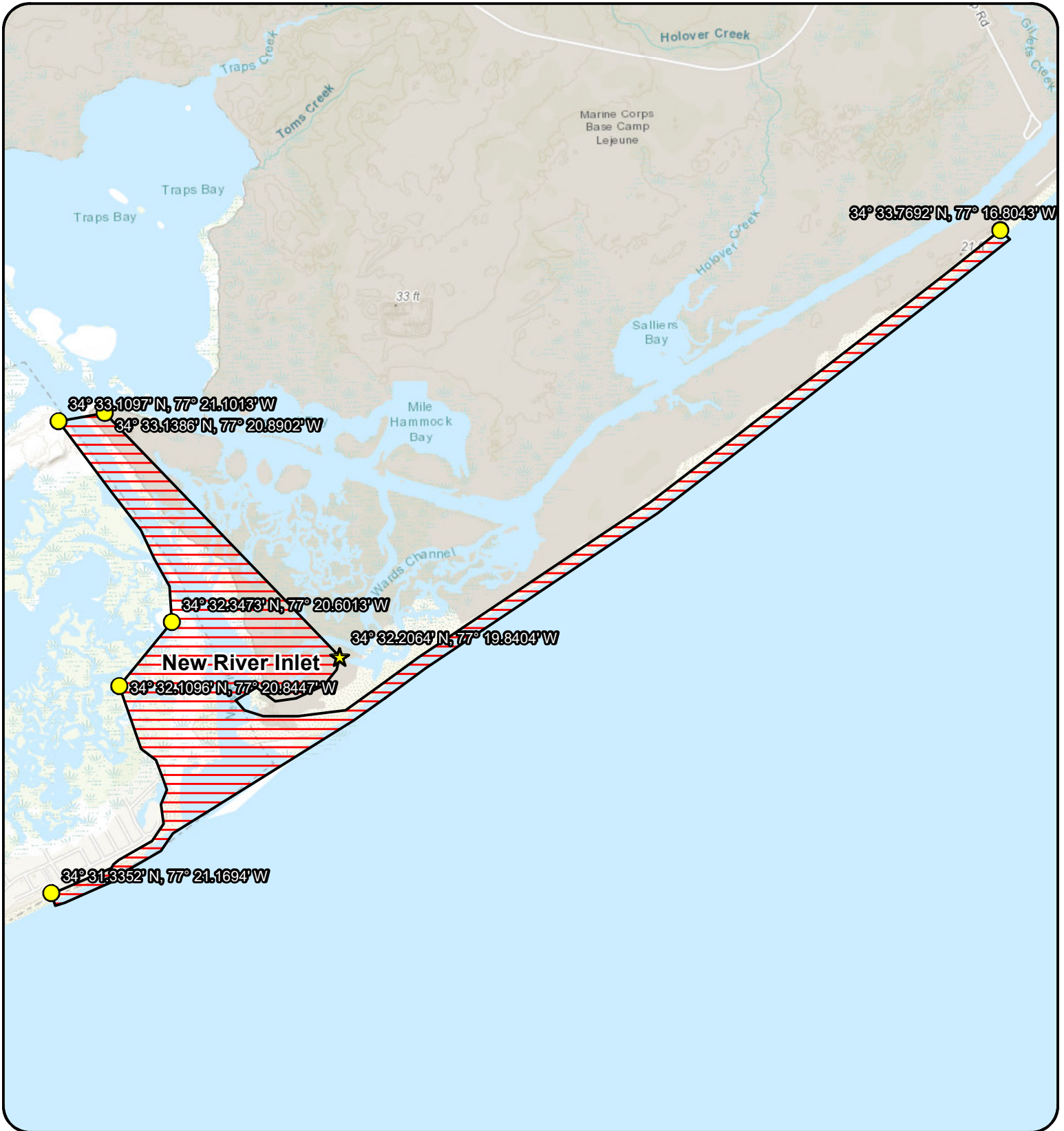
-  Beginning Proclamation Point
-  Proclamation Points
-  Crab Spawning Sanctuaries
 (harvest and gear restrictions described in III. A-C)






Datum: NAD83
 Projection: NC State Plane
 Map Date: May 2022

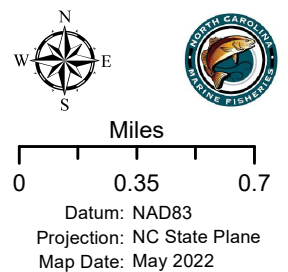
Map 6

Maps are provided for illustrative purposes to assist the public.
 Maps do not supersede existing rules or proclamations.



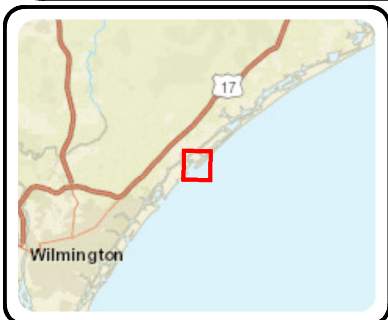
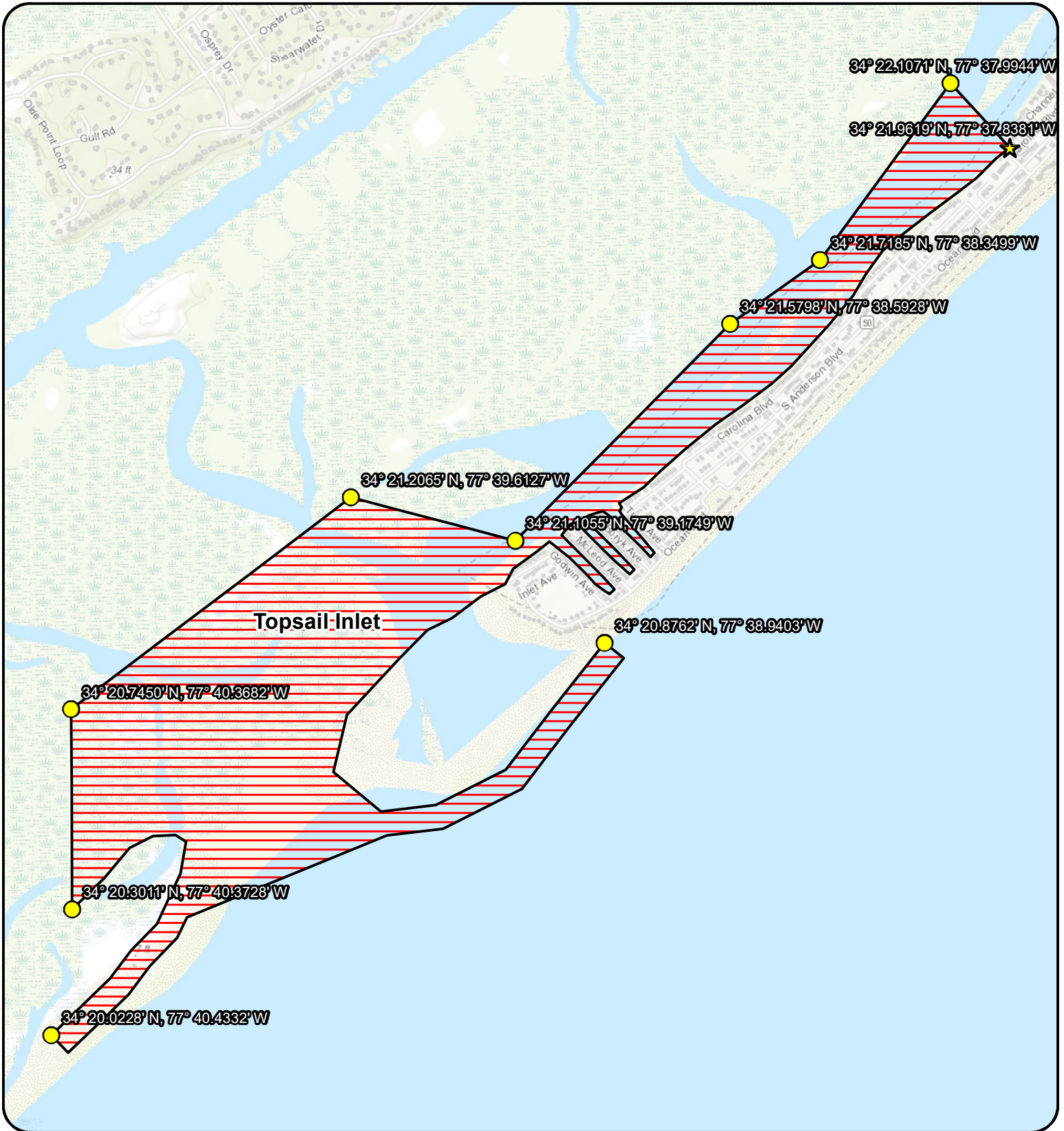
**PROCLAMATION
 M-12-2022**

-  Beginning Proclamation Point
-  Proclamation Points
-  Crab Spawning Sanctuaries
 (harvest and gear restrictions described in III. A-C)







Map 7

Maps are provided for illustrative purposes to assist the public.
 Maps do not supersede existing rules or proclamations.



**PROCLAMATION
 M-12-2022**

-  Beginning Proclamation Point
-  Proclamation Points
-  Crab Spawning Sanctuaries
 (harvest and gear restrictions described in III. A-C)

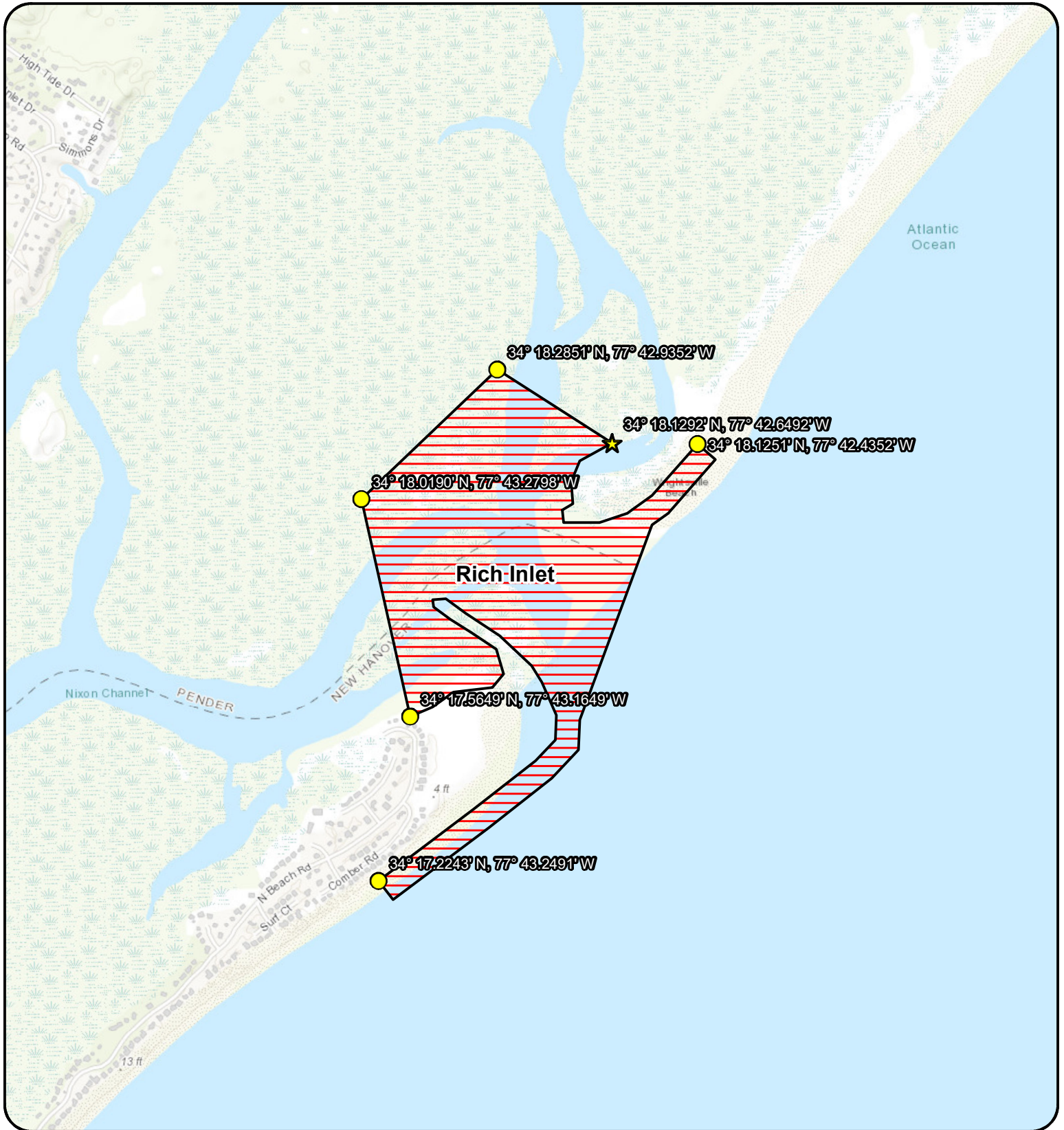


Miles
 0 0.2 0.4




Datum: NAD83
 Projection: NC State Plane
 Map Date: May 2022

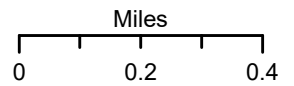
Map 8

Maps are provided for illustrative purposes to assist the public.
 Maps do not supersede existing rules or proclamations.



**PROCLAMATION
 M-12-2022**

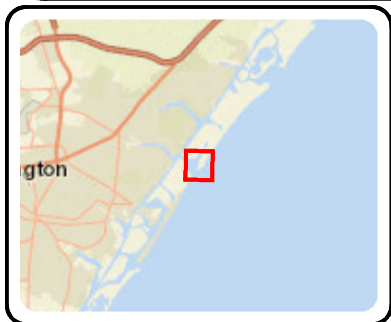
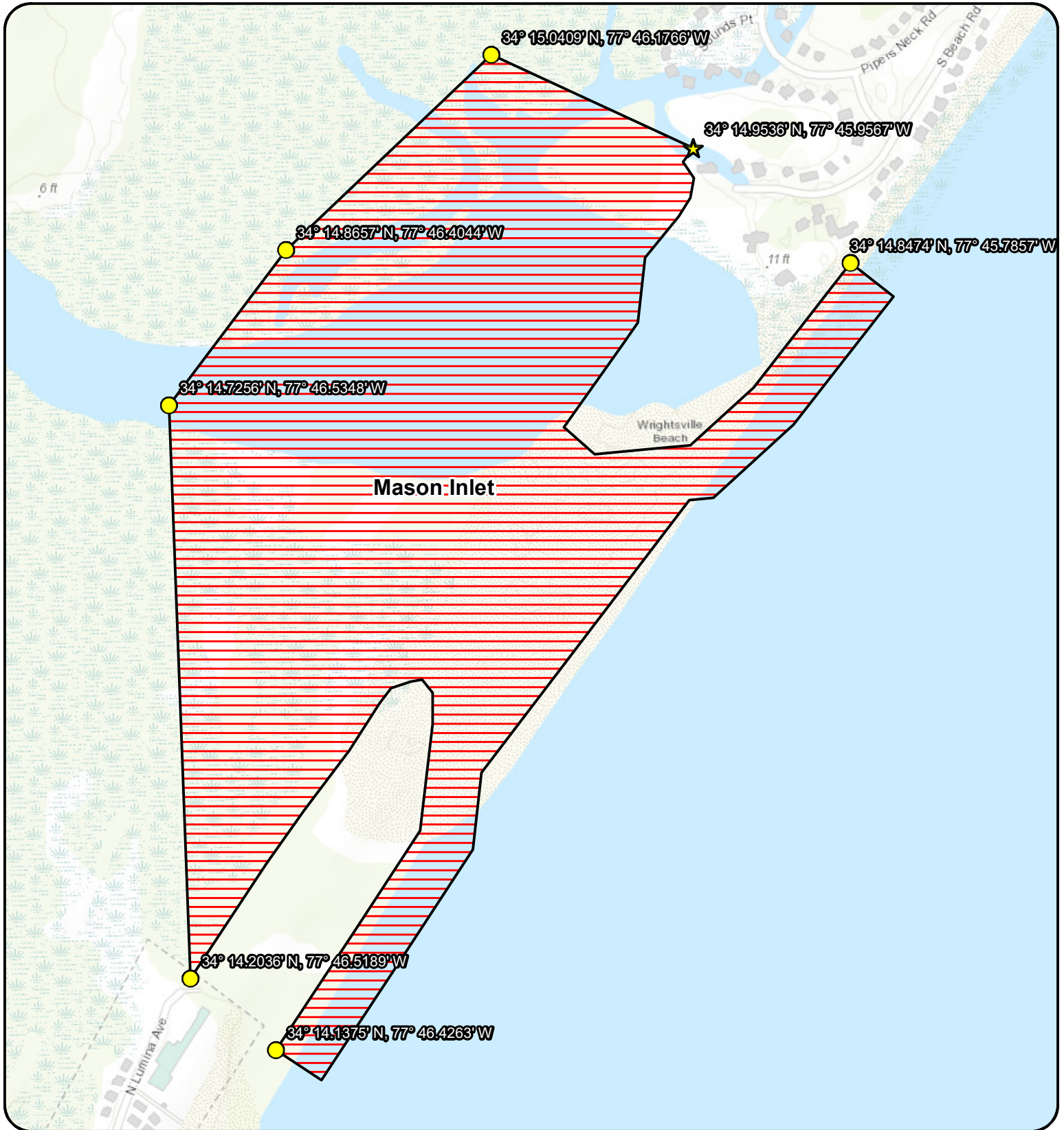
-  Beginning Proclamation Point
-  Proclamation Points
-  Crab Spawning Sanctuaries
 (harvest and gear restrictions described in III. A-C)






Datum: NAD83
 Projection: NC State Plane
 Map Date: May 2022

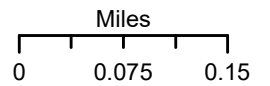
Map 9

Maps are provided for illustrative purposes to assist the public.
 Maps do not supersede existing rules or proclamations.



**PROCLAMATION
M-12-2022**

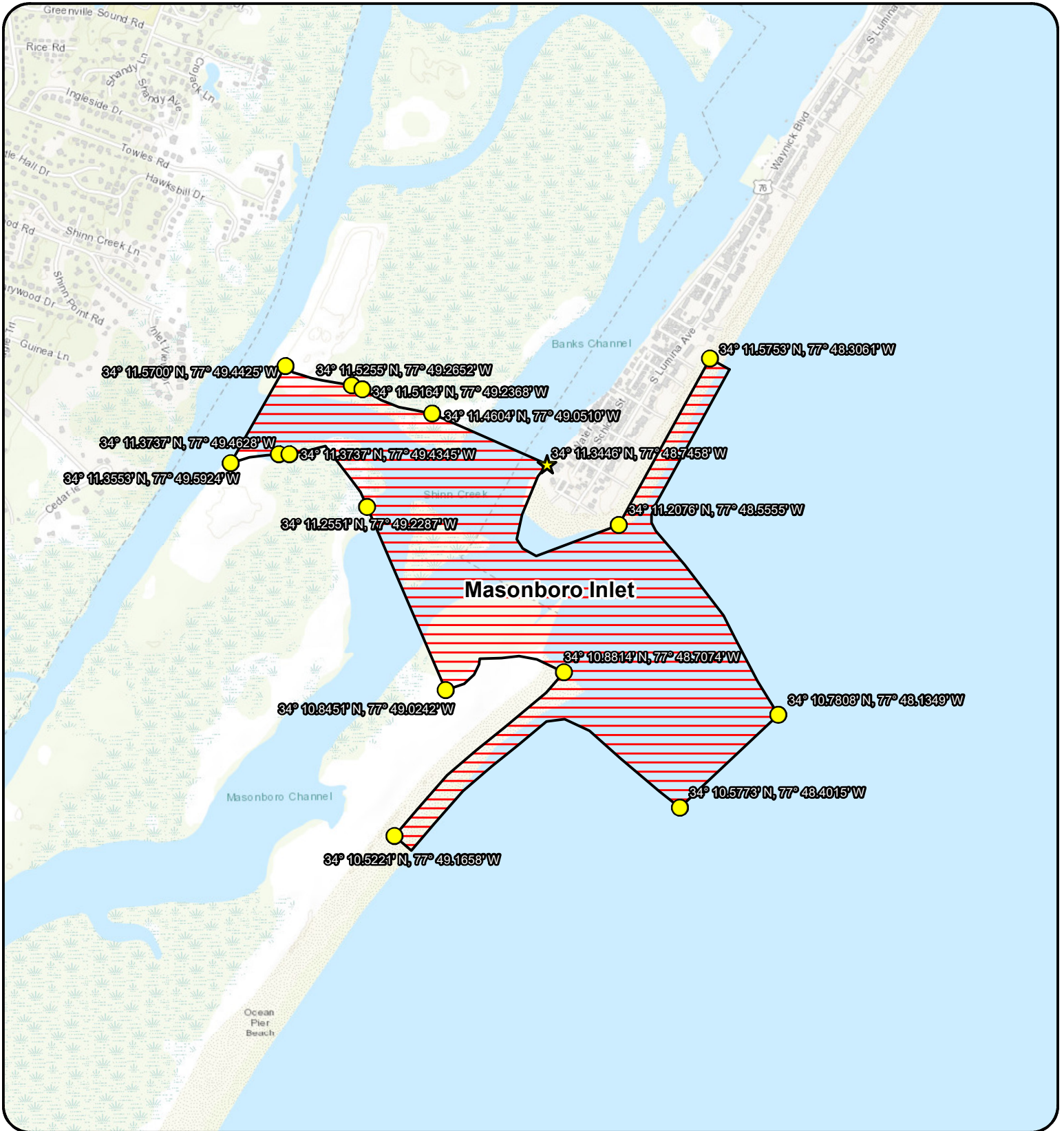
-  Beginning Proclamation Point
-  Proclamation Points
-  Crab Spawning Sanctuaries
(harvest and gear restrictions described in III. A-C)






Datum: NAD83
 Projection: NC State Plane
 Map Date: May 2022

Map 10

Maps are provided for illustrative purposes to assist the public.
 Maps do not supersede existing rules or proclamations.



**PROCLAMATION
 M-12-2022**

-  Beginning Proclamation Point
-  Proclamation Points
-  Crab Spawning Sanctuaries
 (harvest and gear restrictions described in III. A-C)

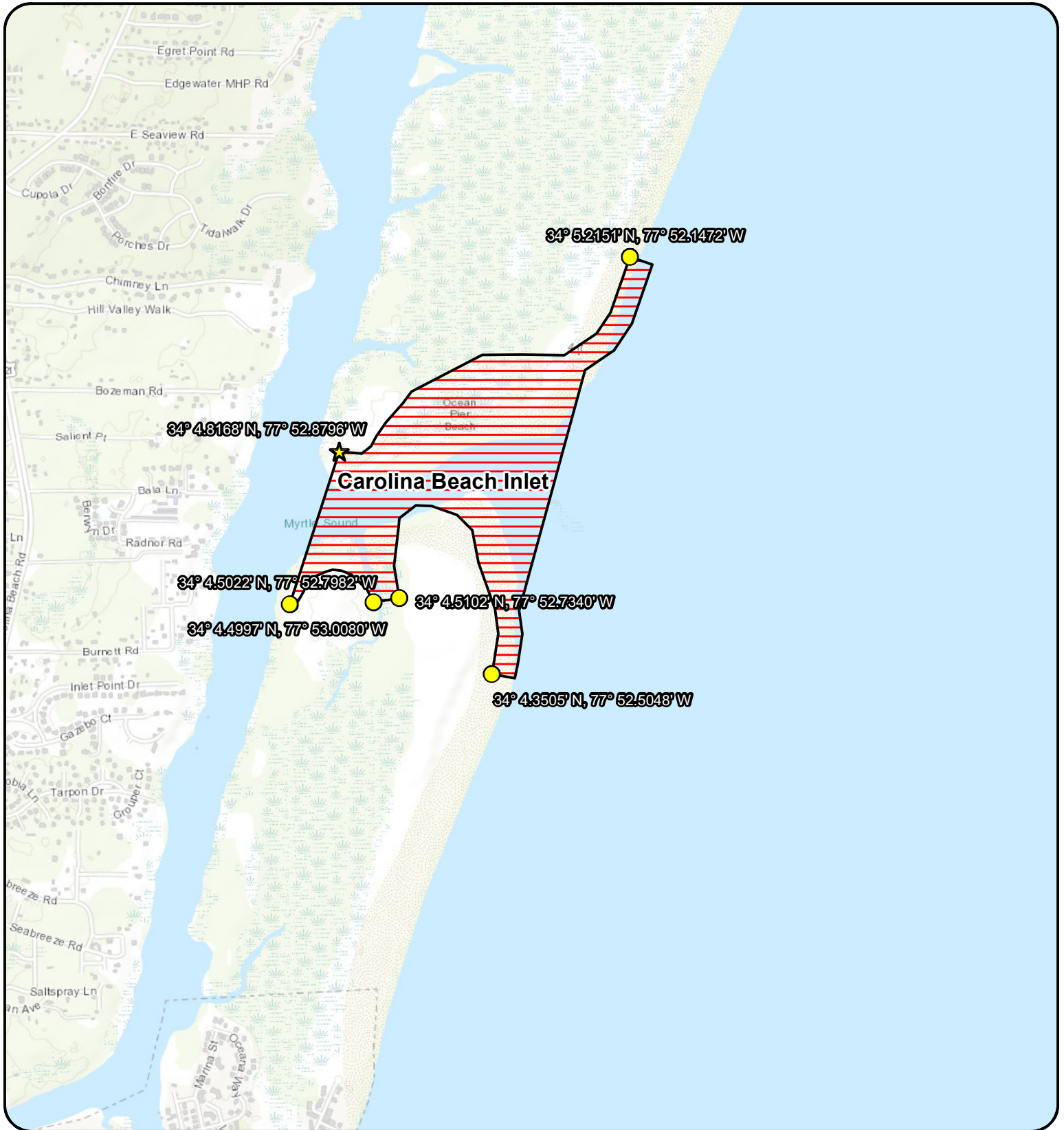


Miles
 0 0.2 0.4




Datum: NAD83
 Projection: NC State Plane
 Map Date: May 2022

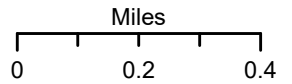
Map 11

Maps are provided for illustrative purposes to assist the public.
 Maps do not supersede existing rules or proclamations.



**PROCLAMATION
 M-12-2022**

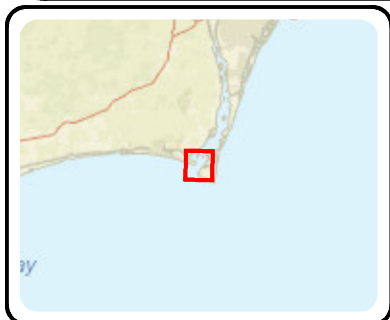
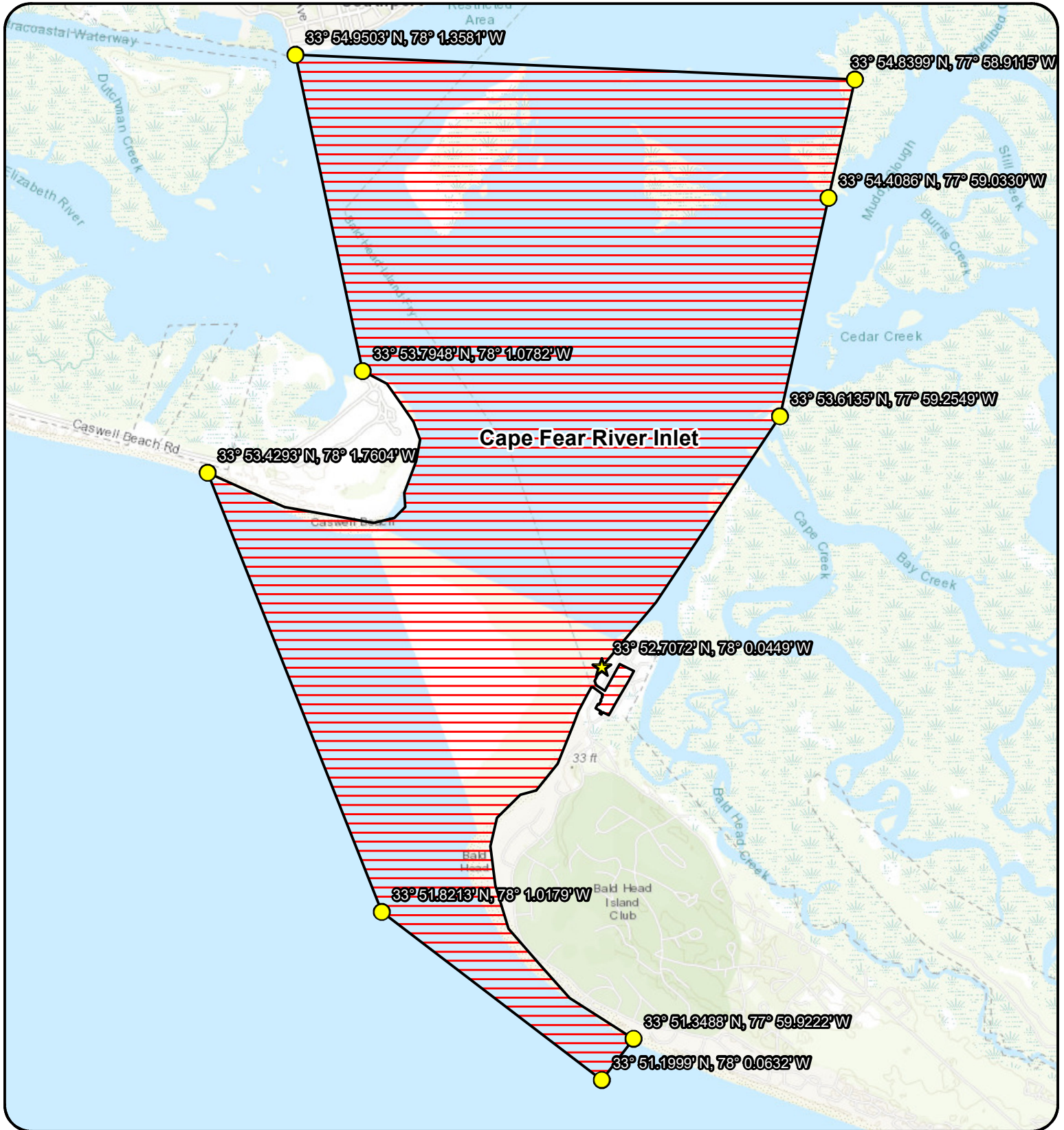
-  Beginning Proclamation Point
-  Proclamation Points
-  Crab Spawning Sanctuaries
 (harvest and gear restrictions described in III. A-C)






Datum: NAD83
 Projection: NC State Plane
 Map Date: May 2022

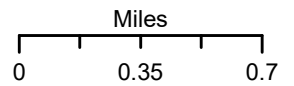
Map 12

Maps are provided for illustrative purposes to assist the public.
 Maps do not supersede existing rules or proclamations.



**PROCLAMATION
M-12-2022**

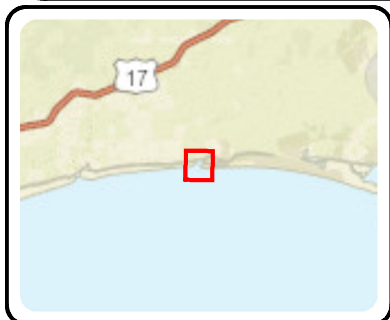
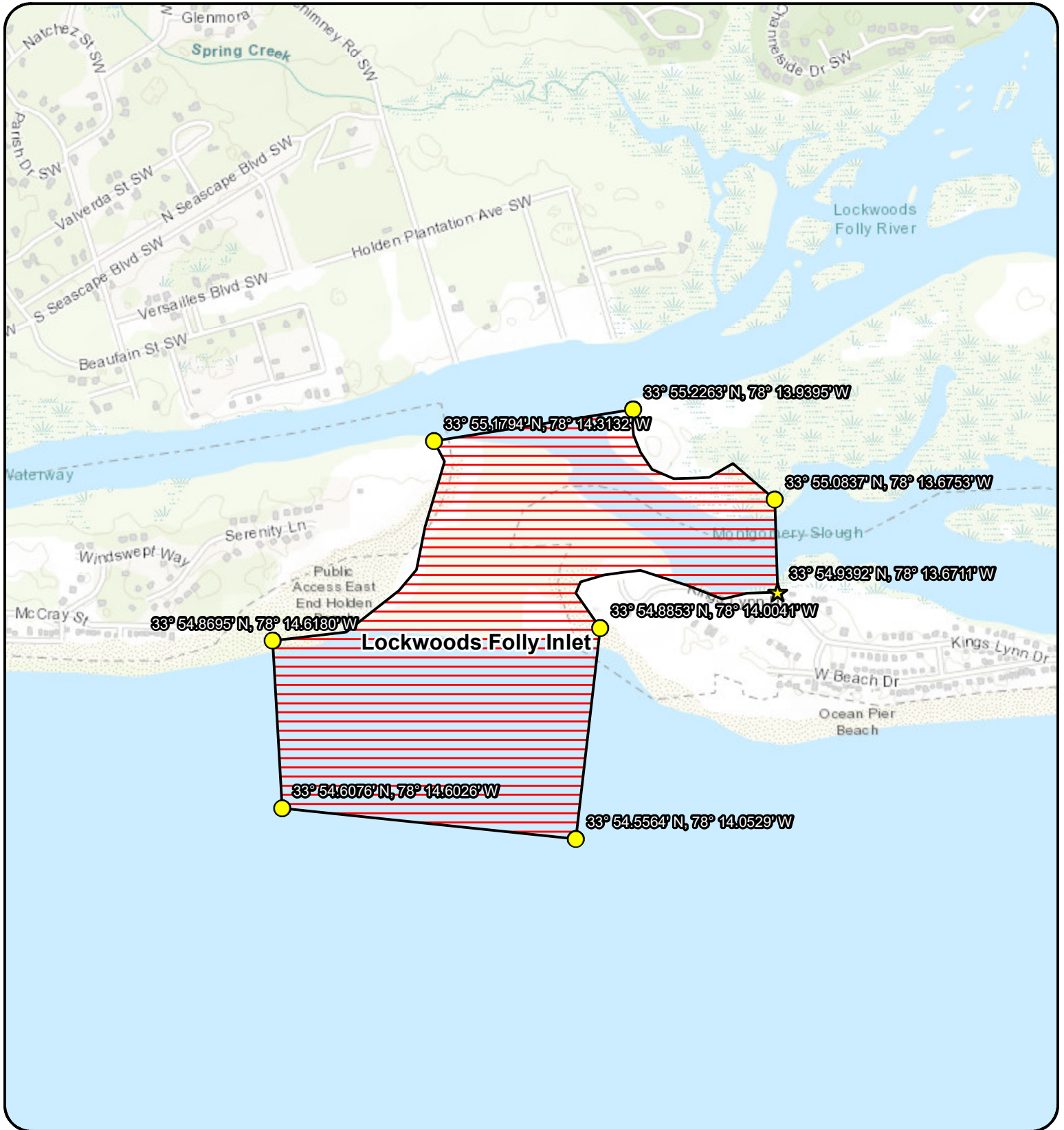
-  Beginning Proclamation Point
-  Proclamation Points
-  Crab Spawning Sanctuaries
(harvest and gear restrictions described in III. A-C)






Datum: NAD83
 Projection: NC State Plane
 Map Date: May 2022

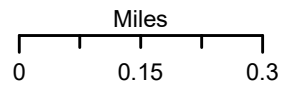
Map 13

Maps are provided for illustrative purposes to assist the public.
 Maps do not supersede existing rules or proclamations.



**PROCLAMATION
M-12-2022**

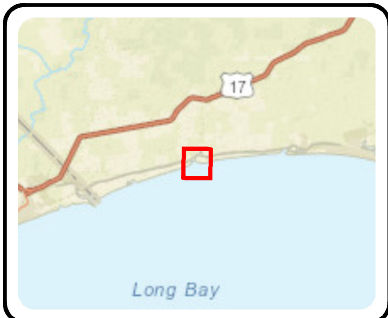
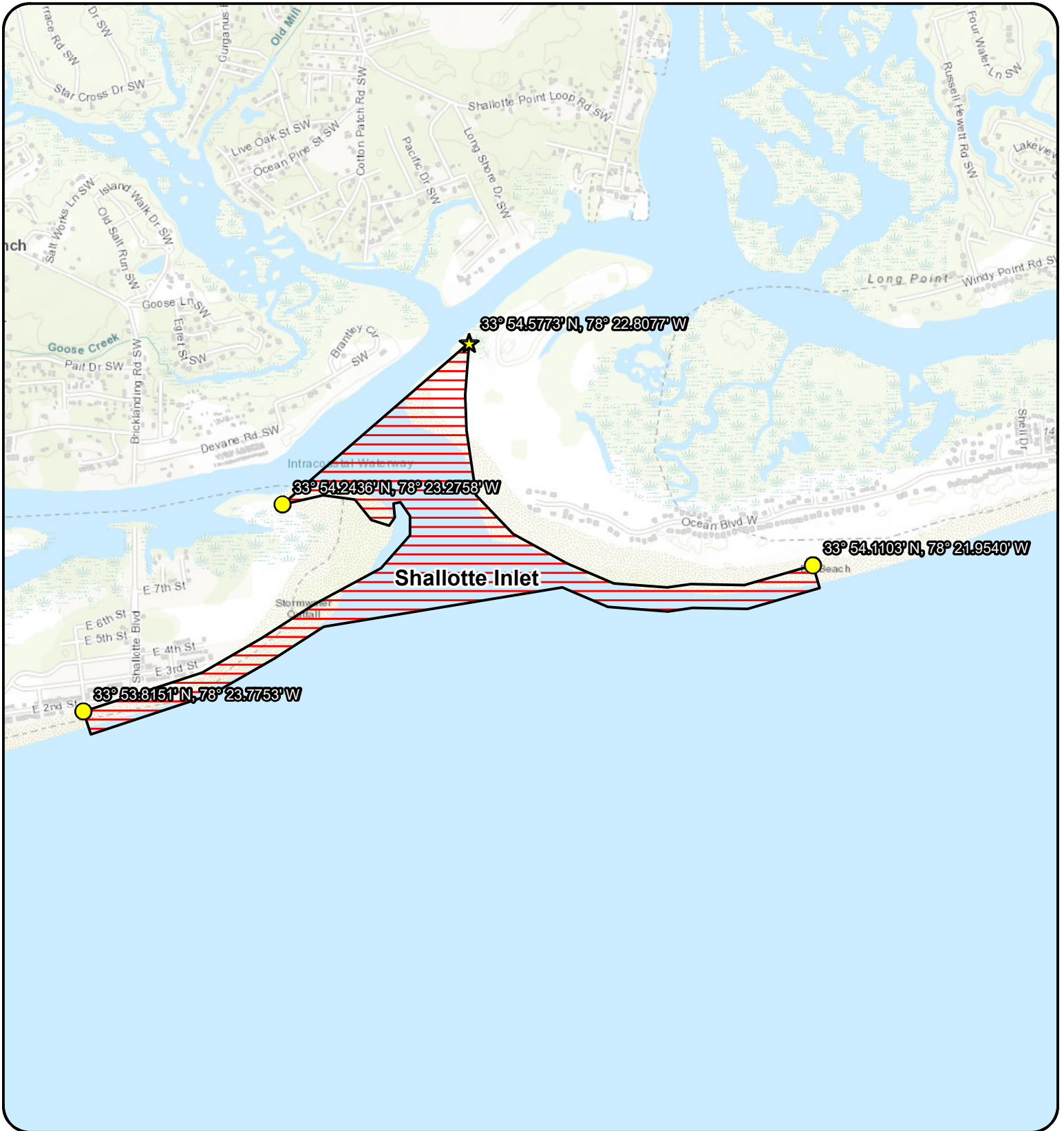
-  Beginning Proclamation Point
-  Proclamation Points
-  Crab Spawning Sanctuaries
(harvest and gear restrictions described in III. A-C)






Datum: NAD83
 Projection: NC State Plane
 Map Date: May 2022

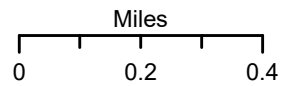
Map 14

Maps are provided for illustrative purposes to assist the public.
 Maps do not supersede existing rules or proclamations.



**PROCLAMATION
M-12-2022**

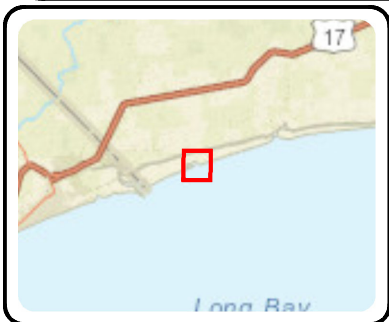
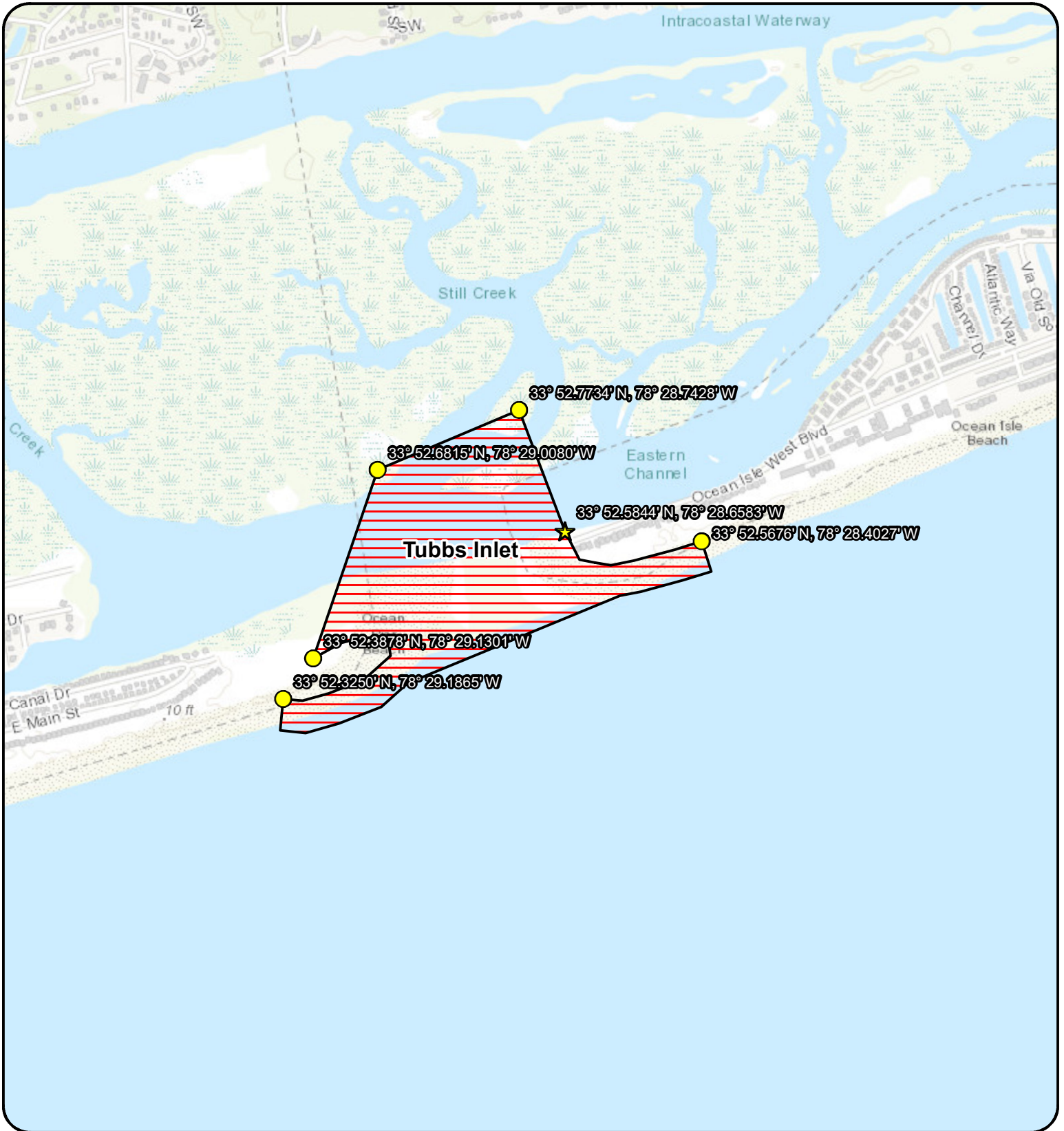
-  Beginning Proclamation Point
-  Proclamation Points
-  Crab Spawning Sanctuaries
(harvest and gear restrictions described in III. A-C)






Datum: NAD83
 Projection: NC State Plane
 Map Date: May 2022

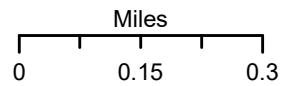
Map 15

Maps are provided for illustrative purposes to assist the public.
 Maps do not supersede existing rules or proclamations.



**PROCLAMATION
 M-12-2022**

-  Beginning Proclamation Point
-  Proclamation Points
-  Crab Spawning Sanctuaries
 (harvest and gear restrictions described in III. A-C)



Datum: NAD83
 Projection: NC State Plane
 Map Date: May 2022

Map 16