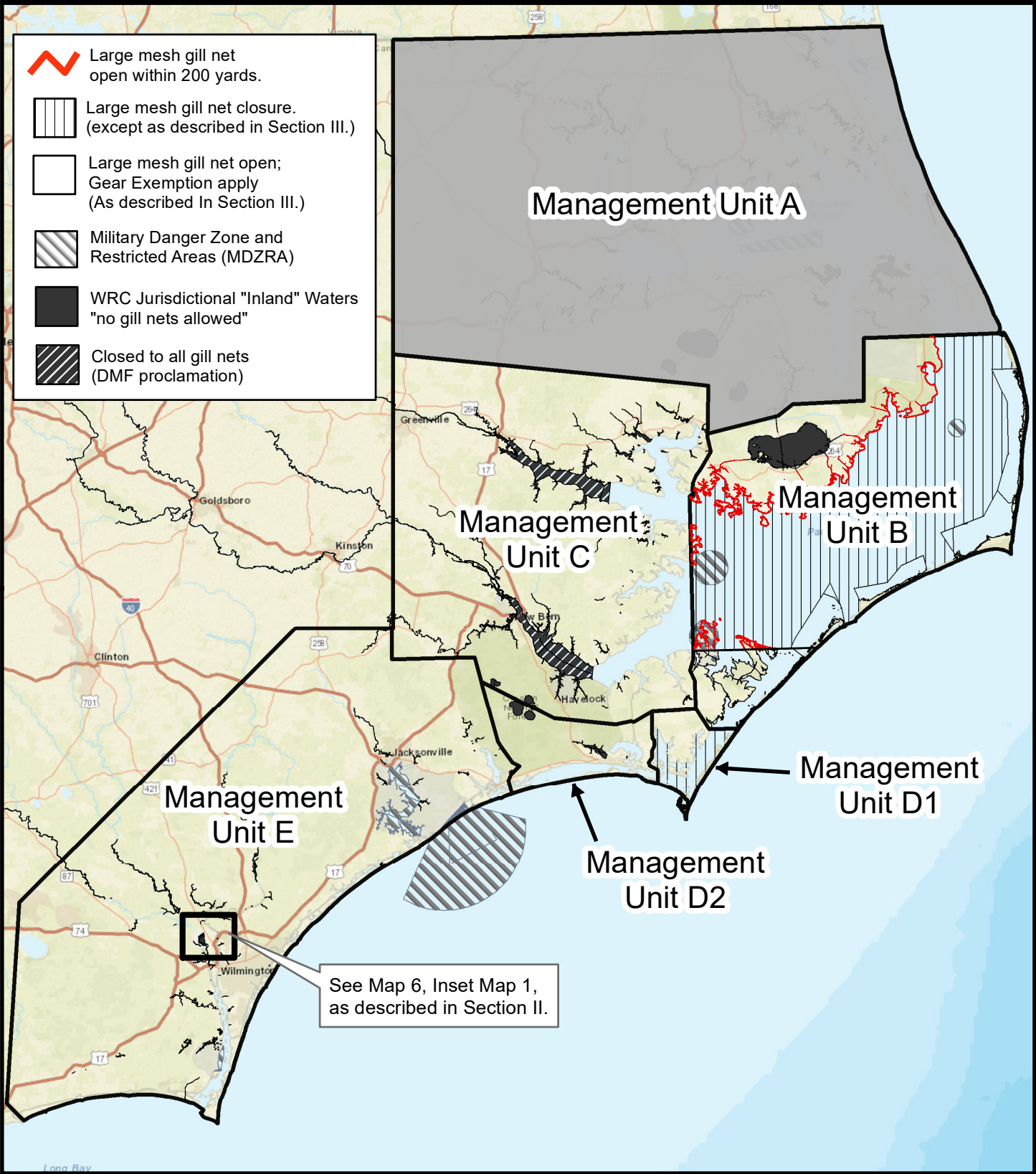


Maps are provided for illustrative purposes to assist the public.
 Maps do not supersede existing rules or proclamations.



Management Unit A

Management Unit C

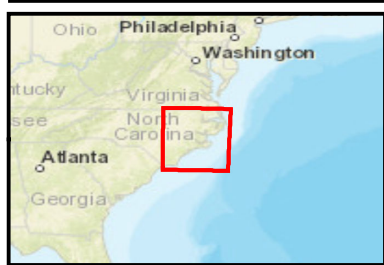
Management Unit B

Management Unit E

Management Unit D1

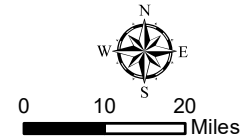
Management Unit D2

See Map 6, Inset Map 1,
 as described in Section II.



PROCLAMATION
 M-15-2022

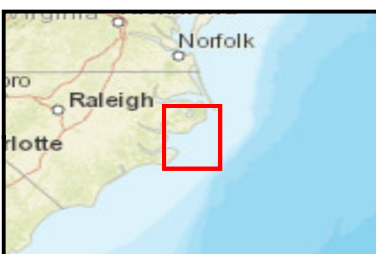
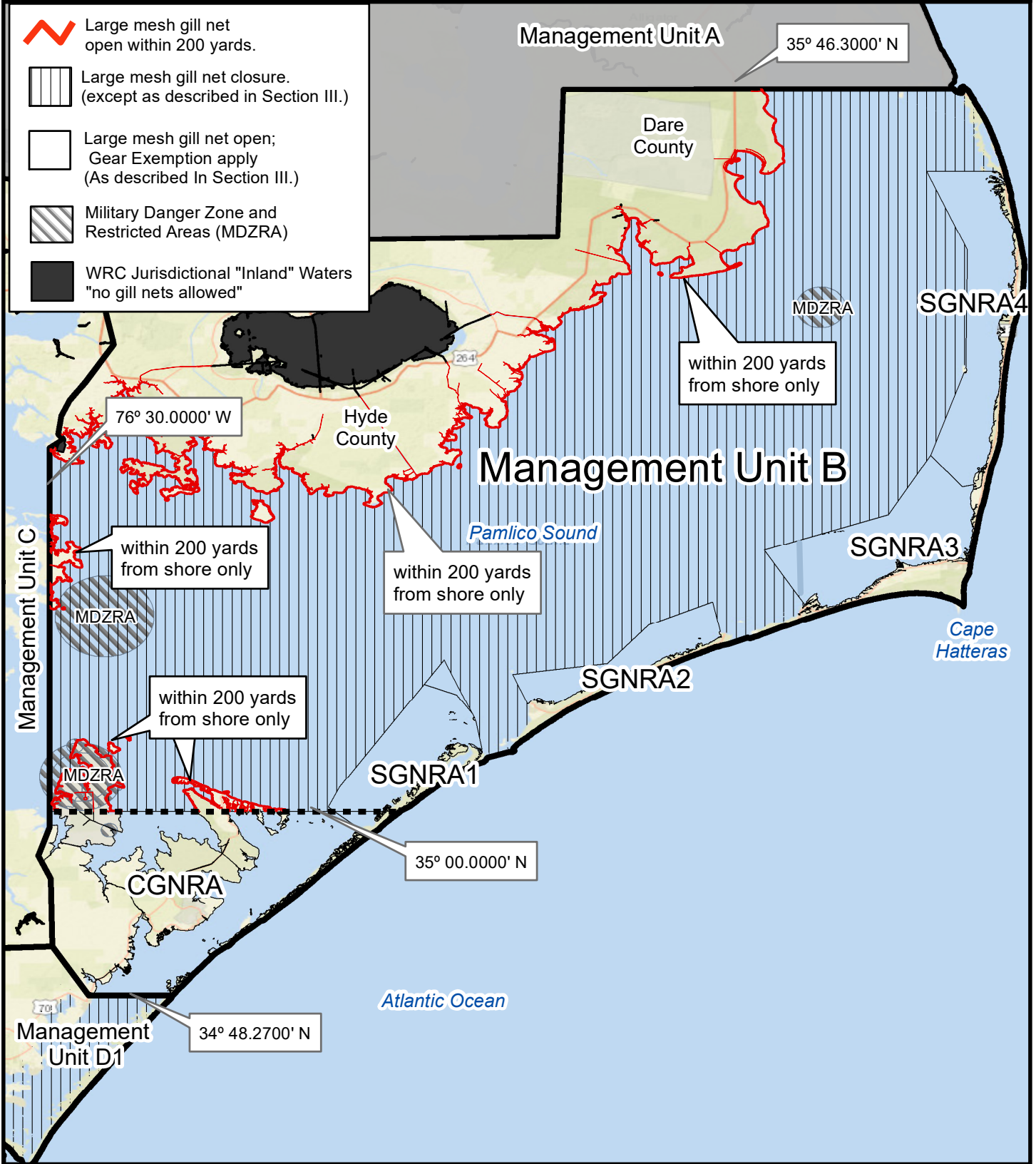
Map 1



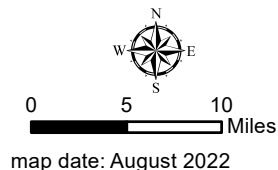
map date: August 2022



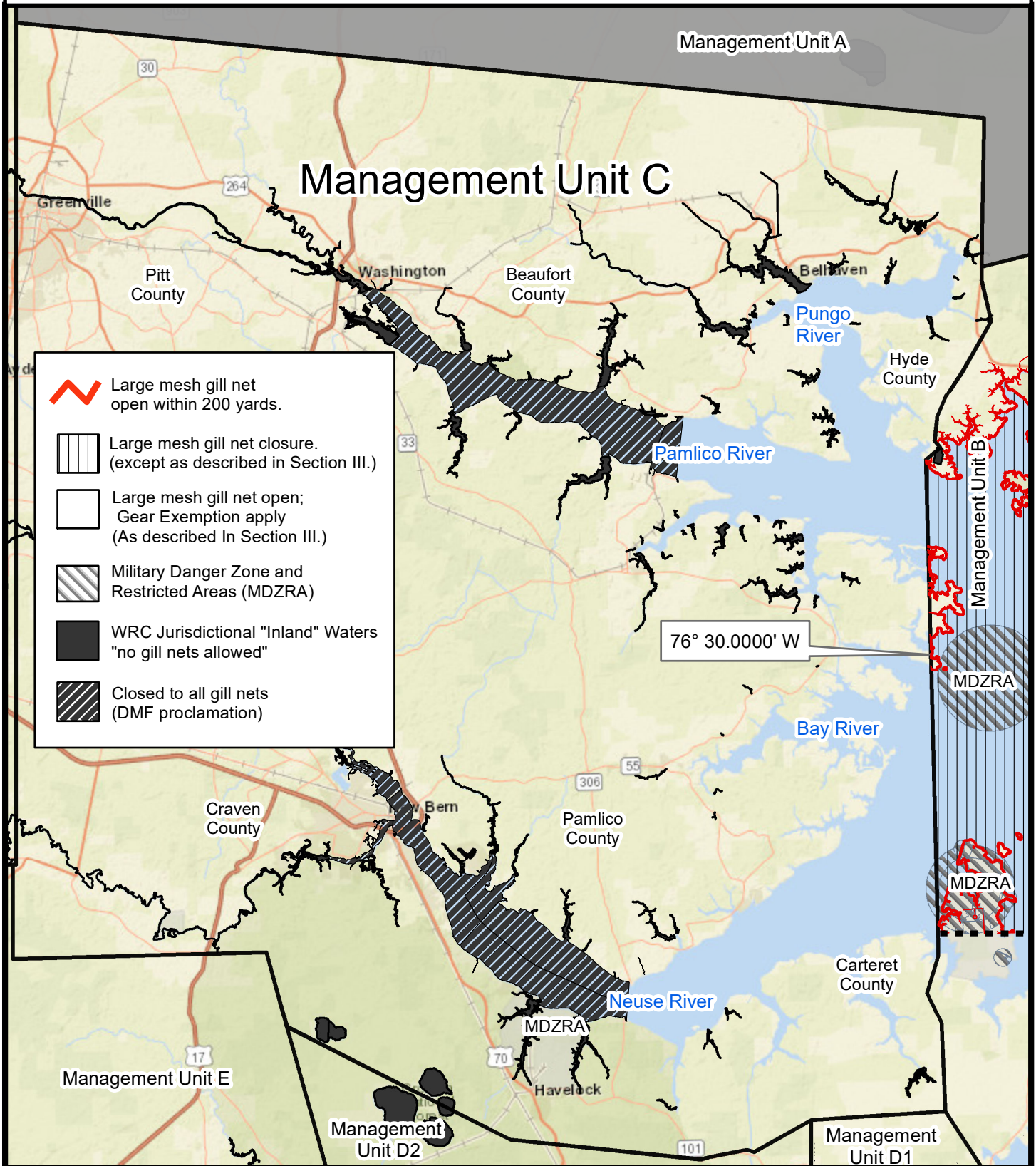
Maps are provided for illustrative purposes to assist the public.
 Maps do not supersede existing rules or proclamations.







PROCLAMATION
 M-15-2022
 Map 2



Maps are provided for illustrative purposes to assist the public.
 Maps do not supersede existing rules or proclamations.

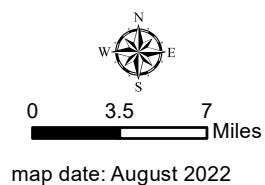


-  Large mesh gill net open within 200 yards.
-  Large mesh gill net closure. (except as described in Section III.)
-  Large mesh gill net open; Gear Exemption apply (As described in Section III.)
-  Military Danger Zone and Restricted Areas (MDZRA)
-  WRC Jurisdictional "Inland" Waters "no gill nets allowed"
-  Closed to all gill nets (DMF proclamation)

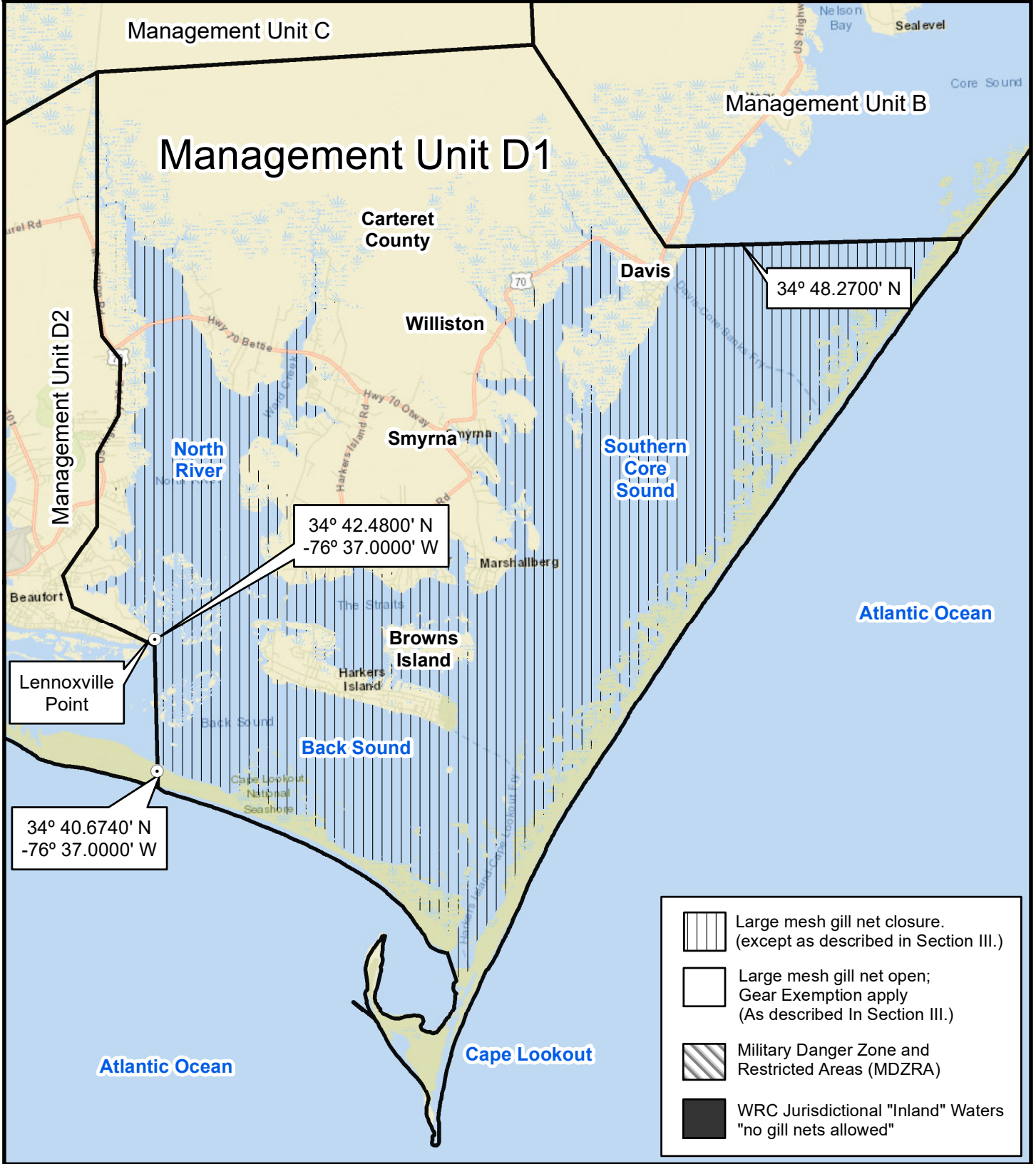


**PROCLAMATION
 M-15-2022**

Map 3

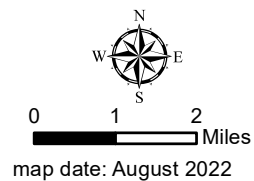


Maps are provided for illustrative purposes to assist the public.
 Maps do not supersede existing rules or proclamations.

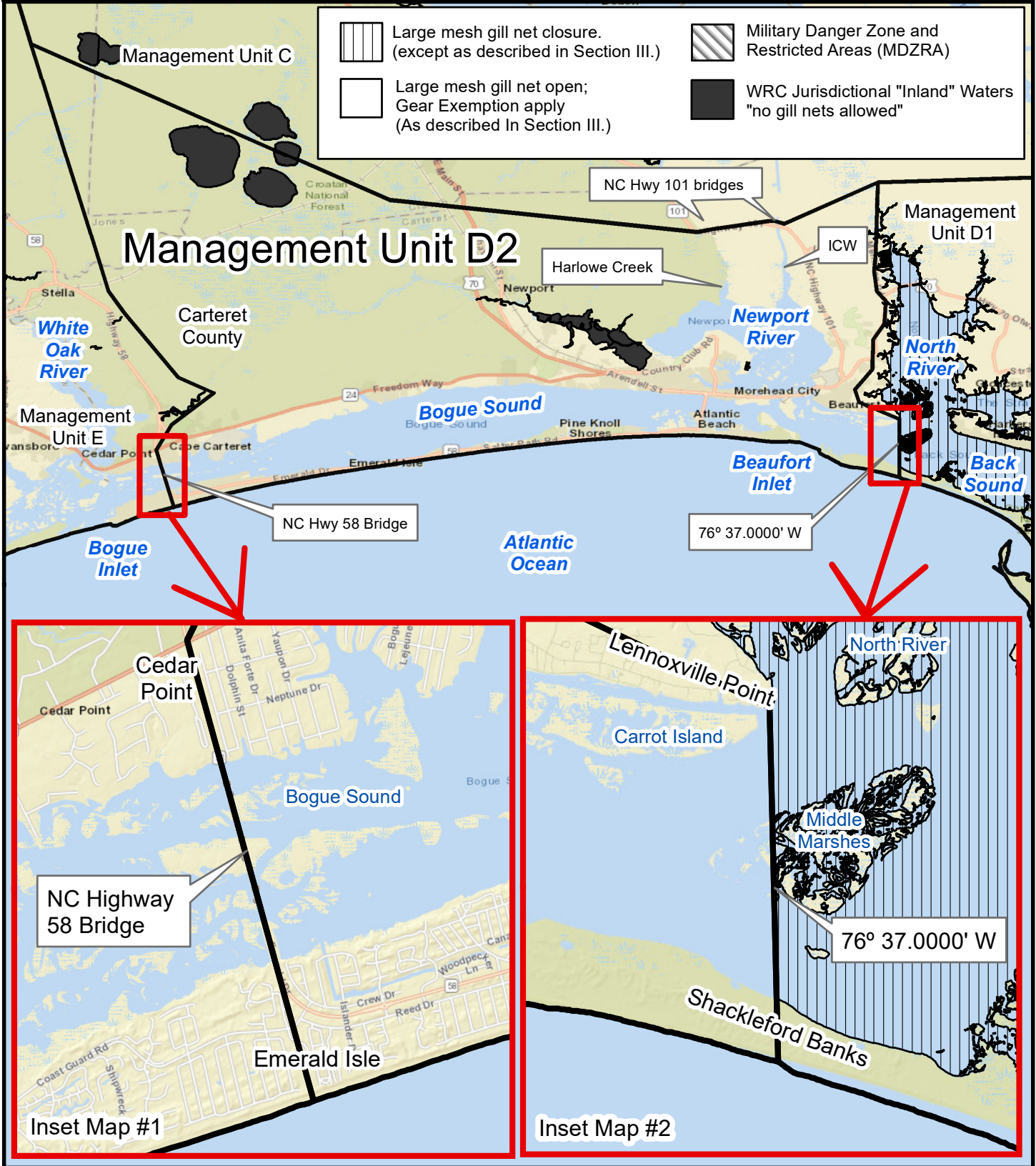


**PROCLAMATION
 M-15-2022**

Map 4

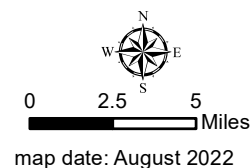


Maps are provided for illustrative purposes to assist the public.
 Maps do not supersede existing rules or proclamations.

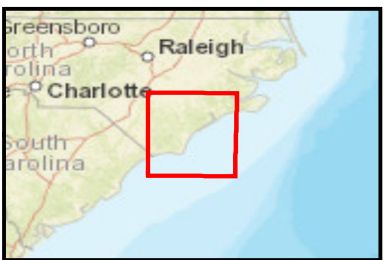
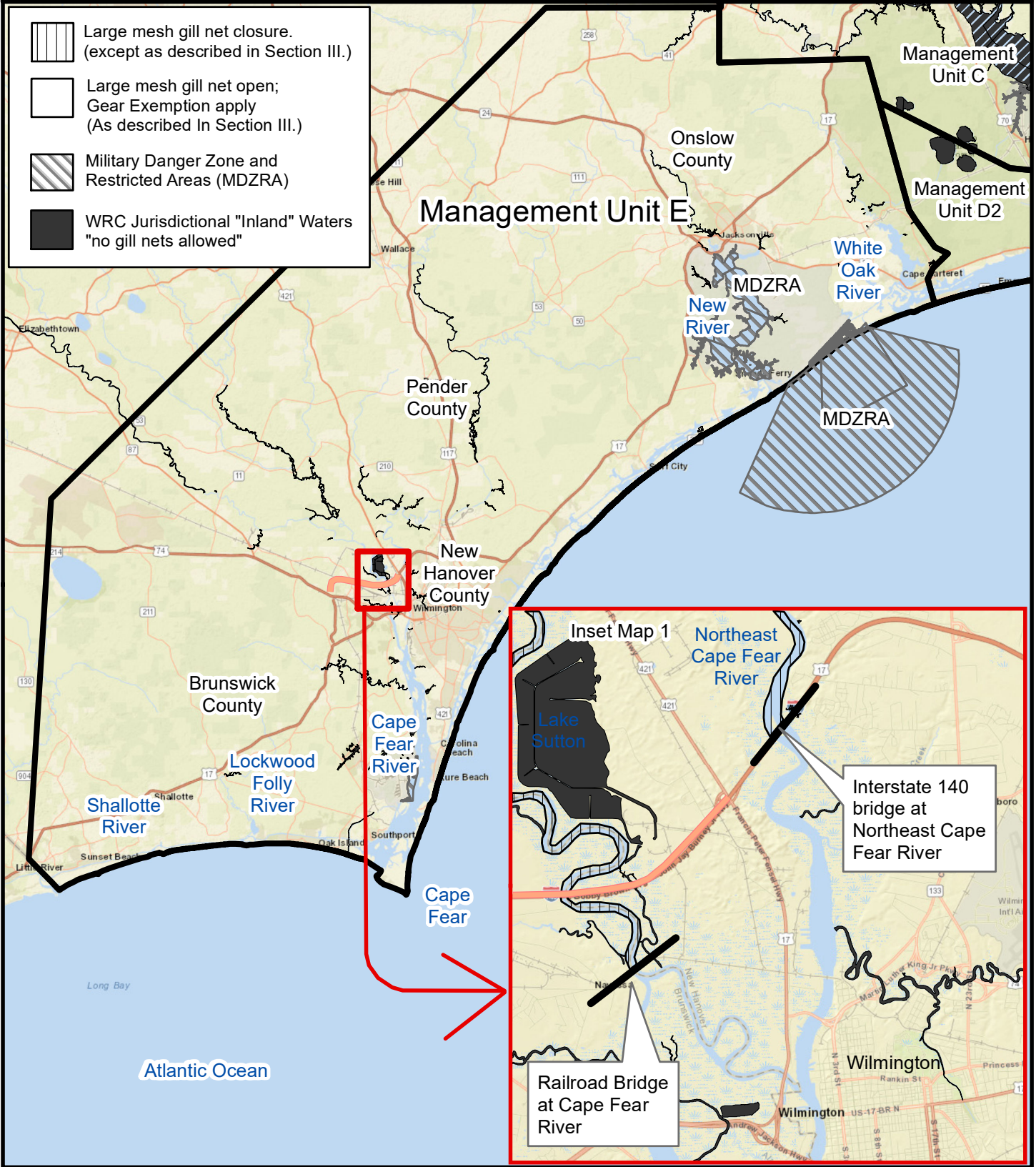


PROCLAMATION
M-15-2022

Map 5



Maps are provided for illustrative purposes to assist the public.
 Maps do not supersede existing rules or proclamations.



PROCLAMATION
 M-15-2022

Map 6

