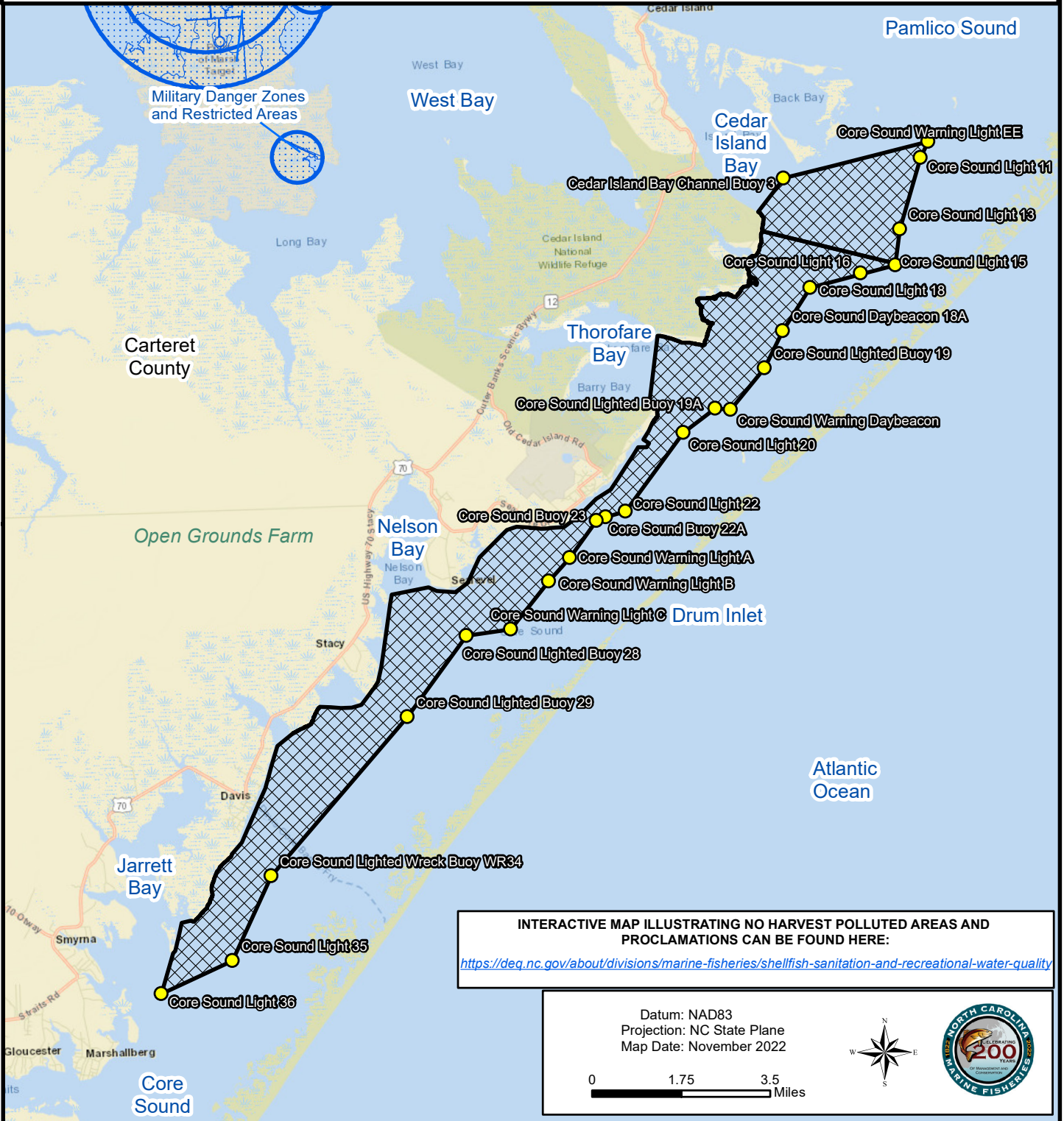



Maps are provided for illustrative purposes to assist the public.
 Maps do not supersede existing rules or proclamations.



PROCLAMATION SF-10-2022

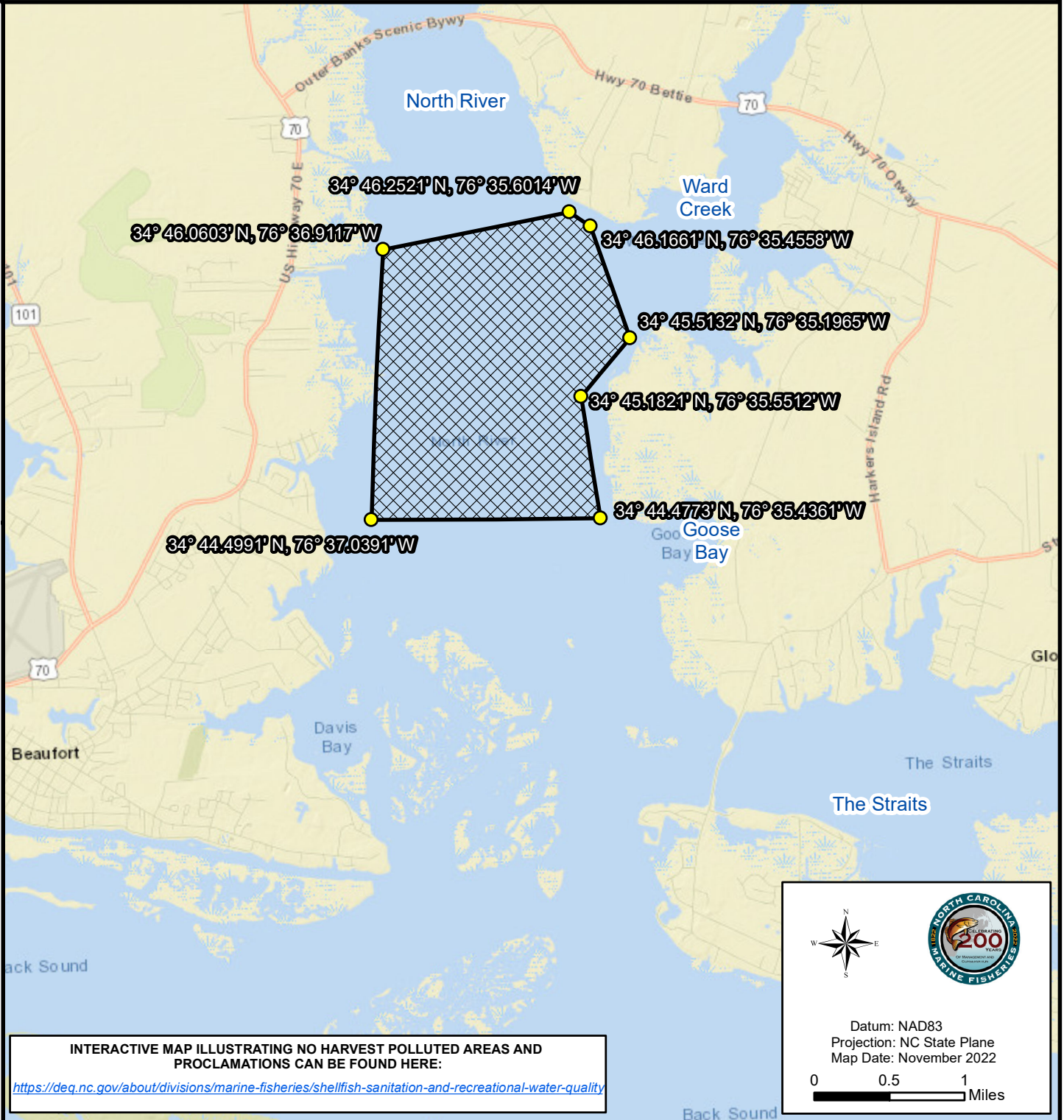
I.A. Core Sound

Map 1

 Mechanical Clam Harvesting Areas

MECHANICAL CLAM HARVESTING ALLOWED IN HATCHED AREAS

Maps are provided for illustrative purposes to assist the public.
 Maps do not supersede existing rules or proclamations.




INTERACTIVE MAP ILLUSTRATING NO HARVEST POLLUTED AREAS AND PROCLAMATIONS CAN BE FOUND HERE:
<https://deq.nc.gov/about/divisions/marine-fisheries/shellfish-sanitation-and-recreational-water-quality>



PROCLAMATION SF-10-2022

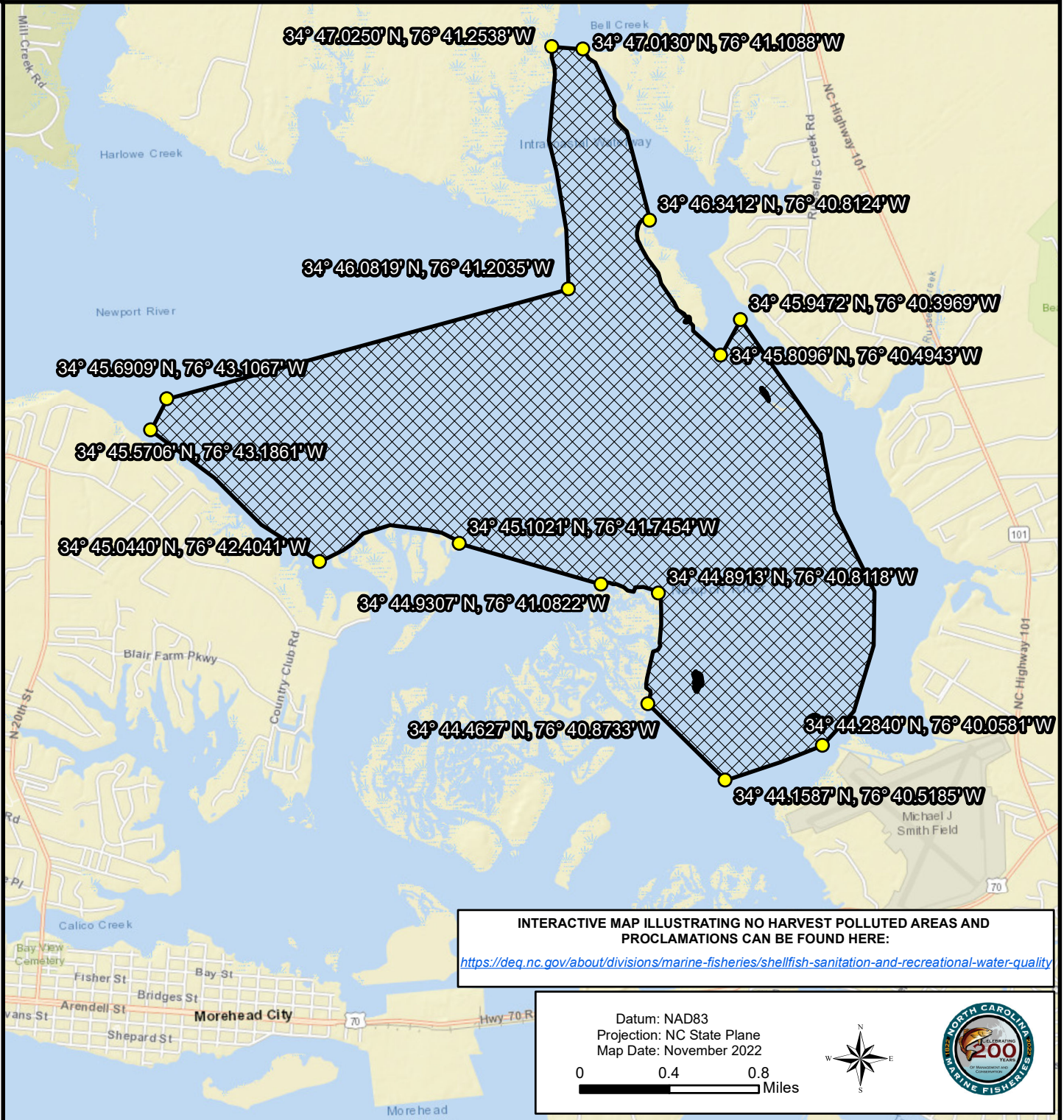
I.B. North River

 Mechanical Clam Harvesting Areas

MECHANICAL CLAM HARVESTING ALLOWED IN HATCHED AREAS

Map 2


Maps are provided for illustrative purposes to assist the public.
 Maps do not supersede existing rules or proclamations.



PROCLAMATION SF-10-2022

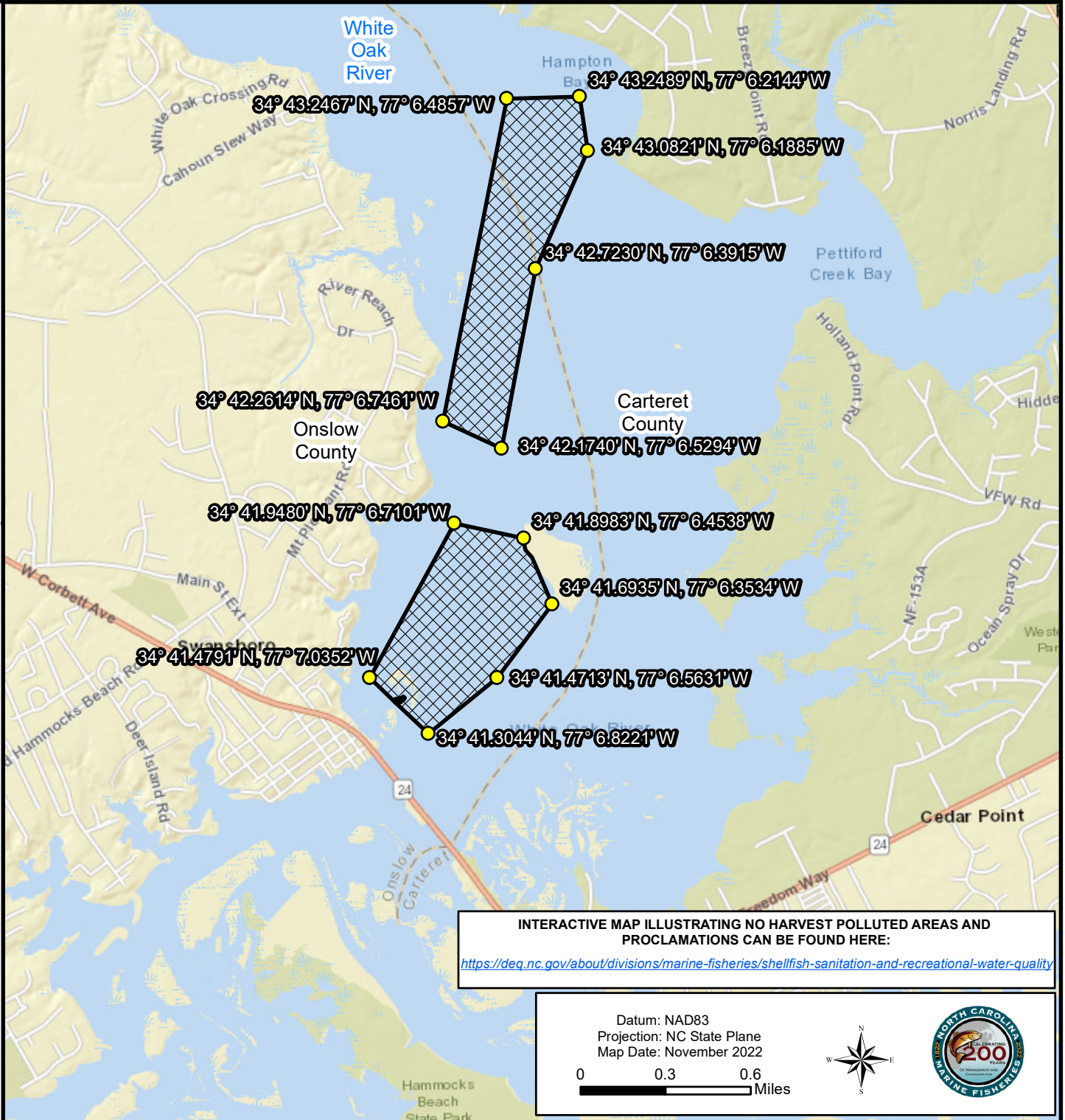
I.C. Newport River

Map 3

 Mechanical Clam Harvesting Areas

MECHANICAL CLAM HARVESTING ALLOWED IN HATCHED AREAS


Maps are provided for illustrative purposes to assist the public.
 Maps do not supersede existing rules or proclamations.



PROCLAMATION SF-10-2022

I.D. White Oak River

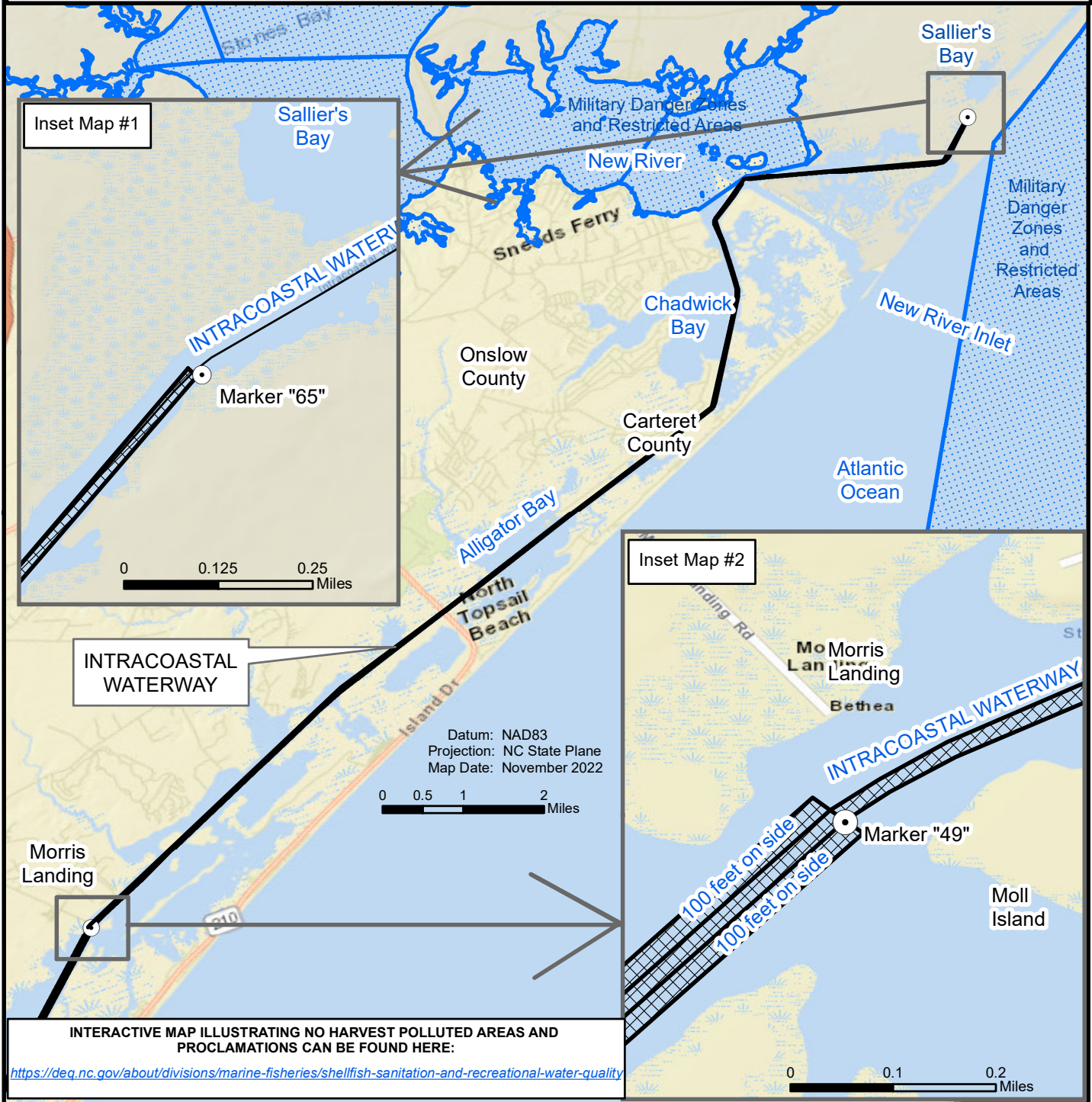
Map 4

 Mechanical Clam Harvesting Areas

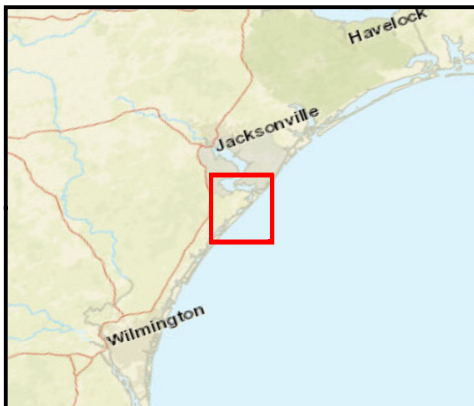
MECHANICAL CLAM HARVESTING ALLOWED IN HATCHED AREAS



Maps are provided for illustrative purposes to assist the public.
 Maps do not supersede existing rules or proclamations.




INTERACTIVE MAP ILLUSTRATING NO HARVEST POLLUTED AREAS AND PROCLAMATIONS CAN BE FOUND HERE:
<https://deq.nc.gov/about/divisions/marine-fisheries/shellfish-sanitation-and-recreational-water-quality>



PROCLAMATION SF-10-2022

I.F. Intracoastal Waterway, from Marker "65" south of Sallier's Bay, to Marker "49" at Morris Landing.



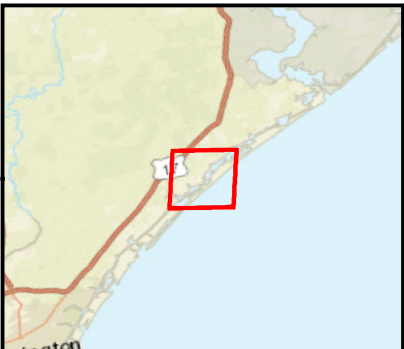
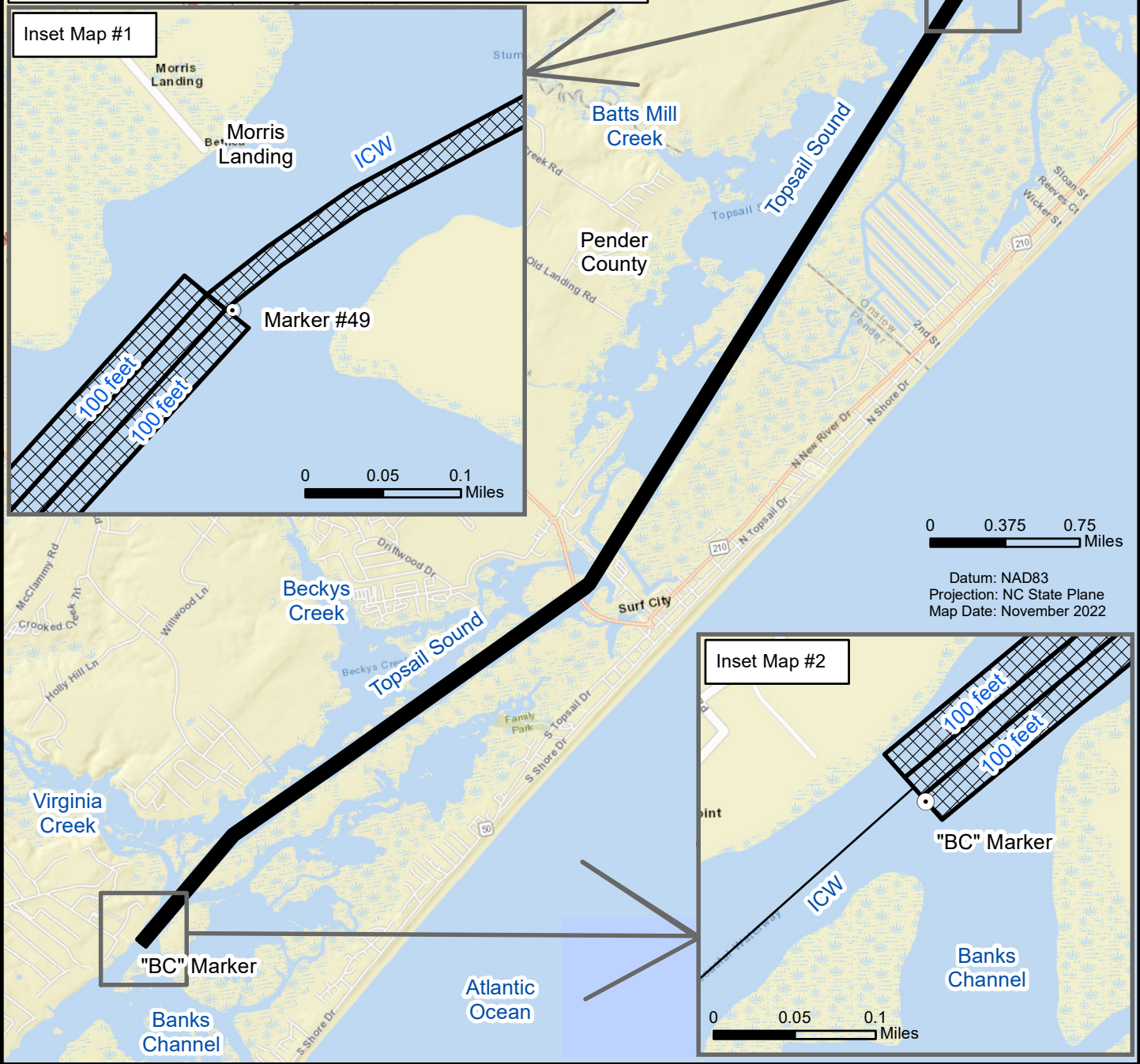
 Mechanical Clam Harvesting Areas

MECHANICAL CLAM HARVESTING ALLOWED IN HATCHED AREAS

Map 5

Maps are provided for illustrative purposes to assist the public.
 Maps do not supersede existing rules or proclamations.


INTERACTIVE MAP ILLUSTRATING NO HARVEST POLLUTED AREAS AND
 PROCLAMATIONS CAN BE FOUND HERE:
<https://deq.nc.gov/about/divisions/marine-fisheries/shellfish-sanitation-and-recreational-water-quality>



PROCLAMATION SF-10-2022

I.G. within and 100 feet on either side of the Intracoastal Waterway from Marker #49 at Morris Landing to "BC" Marker at Banks Channel.



 Mechanical Clam Harvesting Areas

MECHANICAL CLAM HARVESTING ALLOWED IN HATCHED AREAS

Map 6