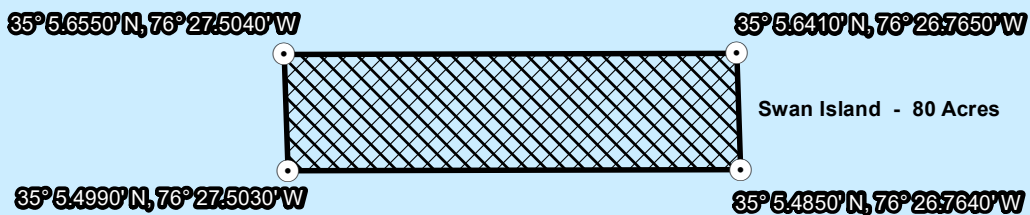



Maps are provided for illustrative purposes to assist the public.
Maps do not supersede existing rules or proclamations.



 Oyster Sanctuary



Map Datum: NAD83
Map Projection: NC State Plane
Map Date: Oct 2022

0 0.175 0.35
Miles

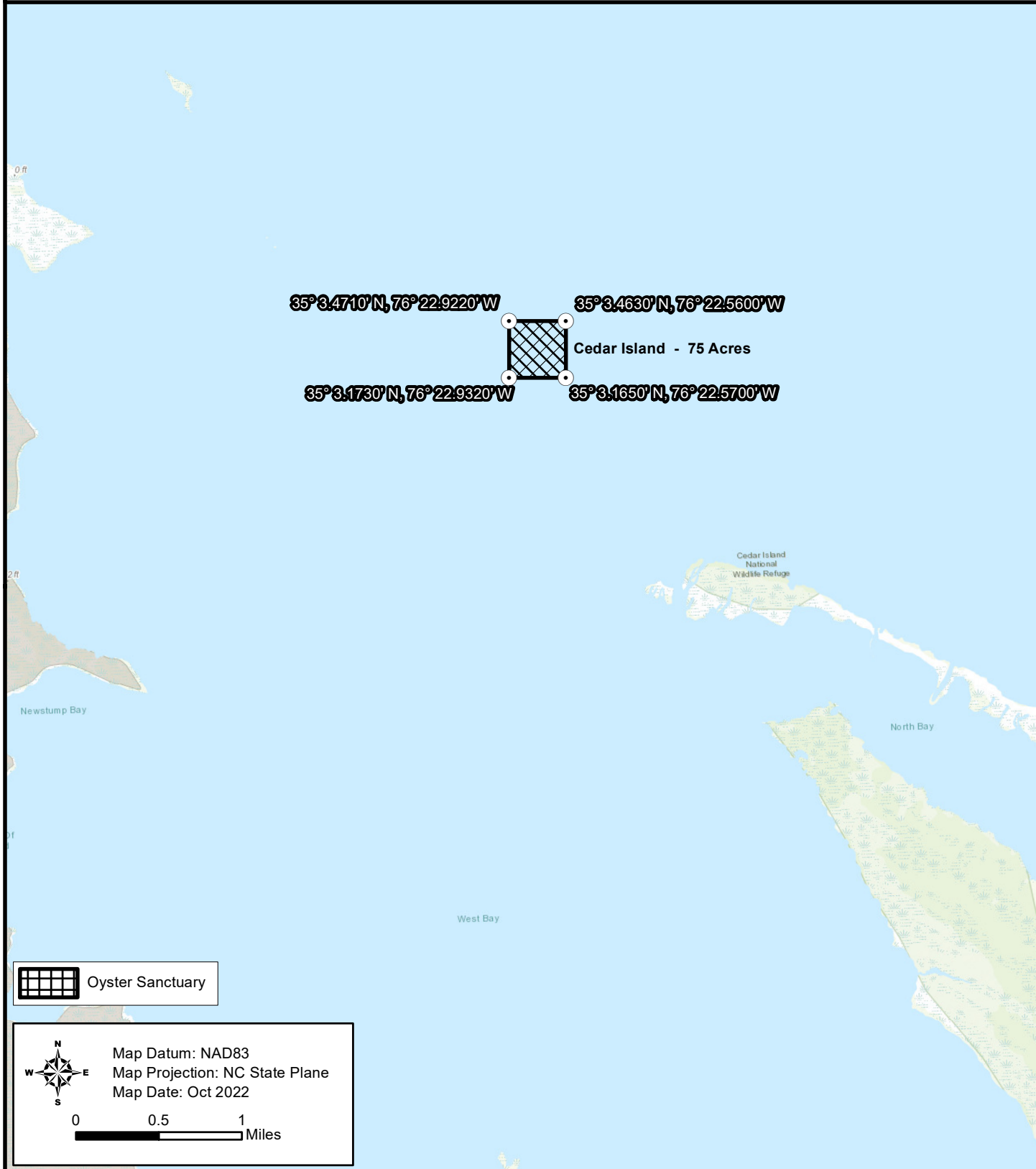


PROCLAMATION SF-6-2022

Map 1



Maps are provided for illustrative purposes to assist the public.
Maps do not supersede existing rules or proclamations.

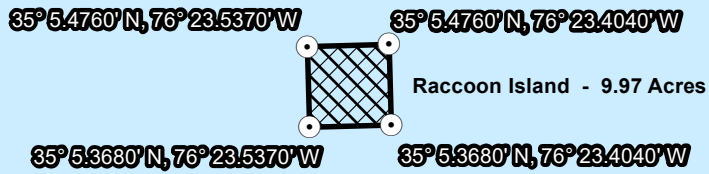



PROCLAMATION
SF-6-2022

Map 2



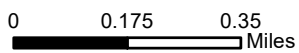
Maps are provided for illustrative purposes to assist the public.
Maps do not supersede existing rules or proclamations.



 Oyster Sanctuary



Map Datum: NAD83
Map Projection: NC State Plane
Map Date: Oct 2022

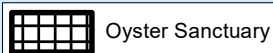
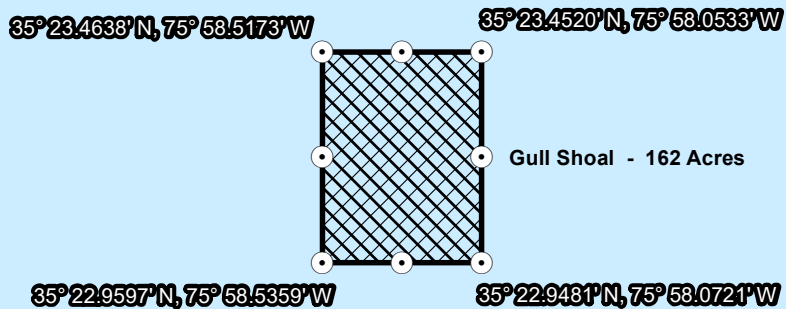


PROCLAMATION
SF-6-2022

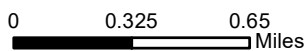
Map 3



Maps are provided for illustrative purposes to assist the public.
Maps do not supersede existing rules or proclamations.



Map Datum: NAD83
Map Projection: NC State Plane
Map Date: Oct 2022

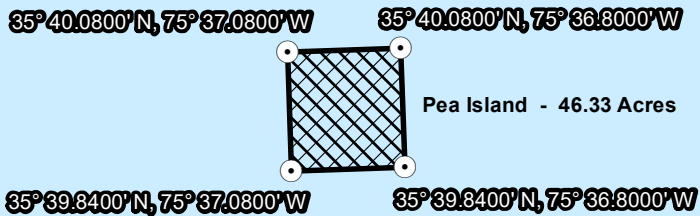



PROCLAMATION
SF-6-2022

Map 4



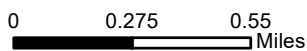
Maps are provided for illustrative purposes to assist the public.
Maps do not supersede existing rules or proclamations.



 Oyster Sanctuary



Map Datum: NAD83
Map Projection: NC State Plane
Map Date: Oct 2022



PROCLAMATION SF-6-2022

Map 5

