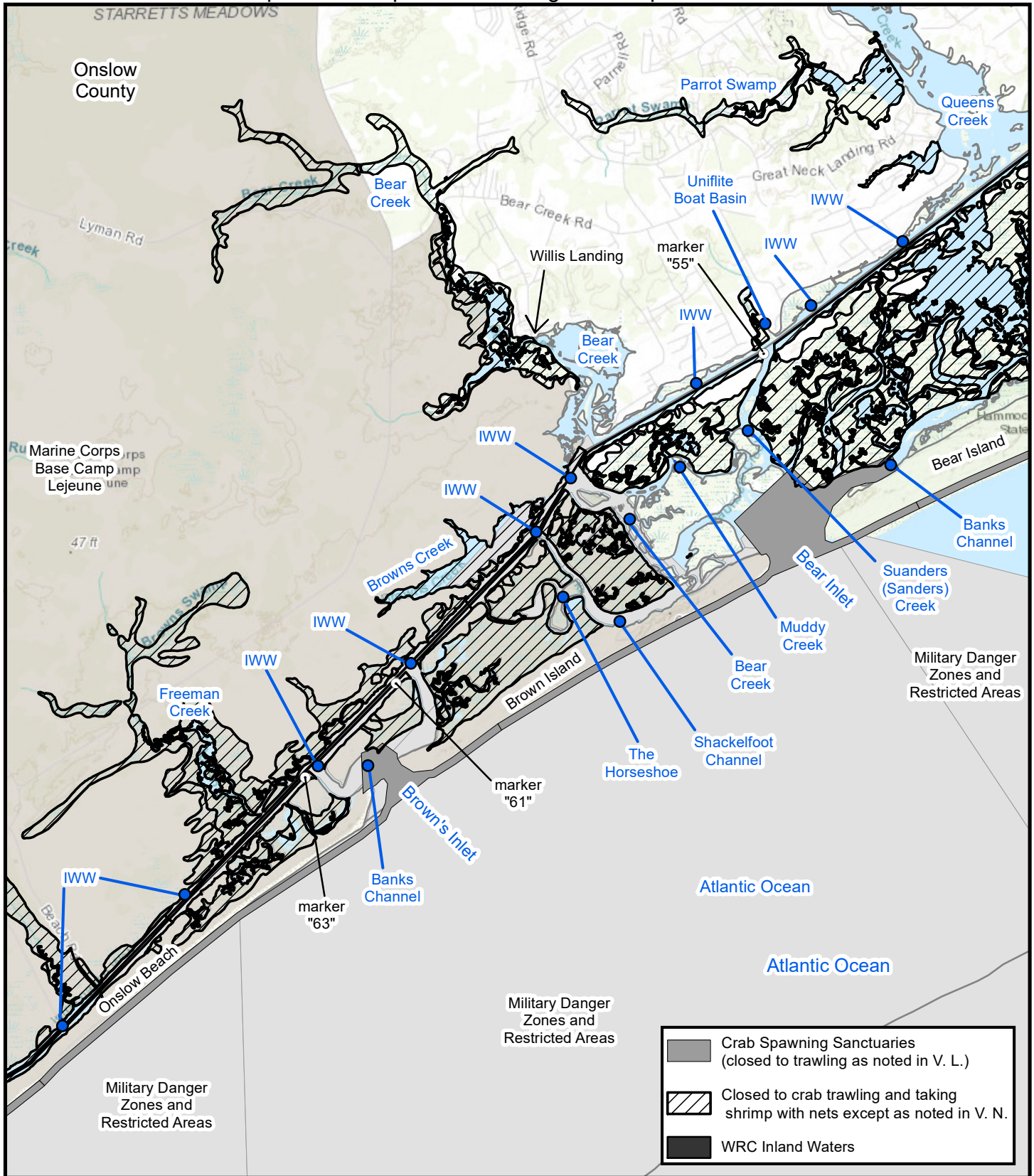



Maps are provided for illustrative purposes to assist the public.
 Maps do not supersede existing rules or proclamations.



**PROCLAMATION
 SH-8-2022**

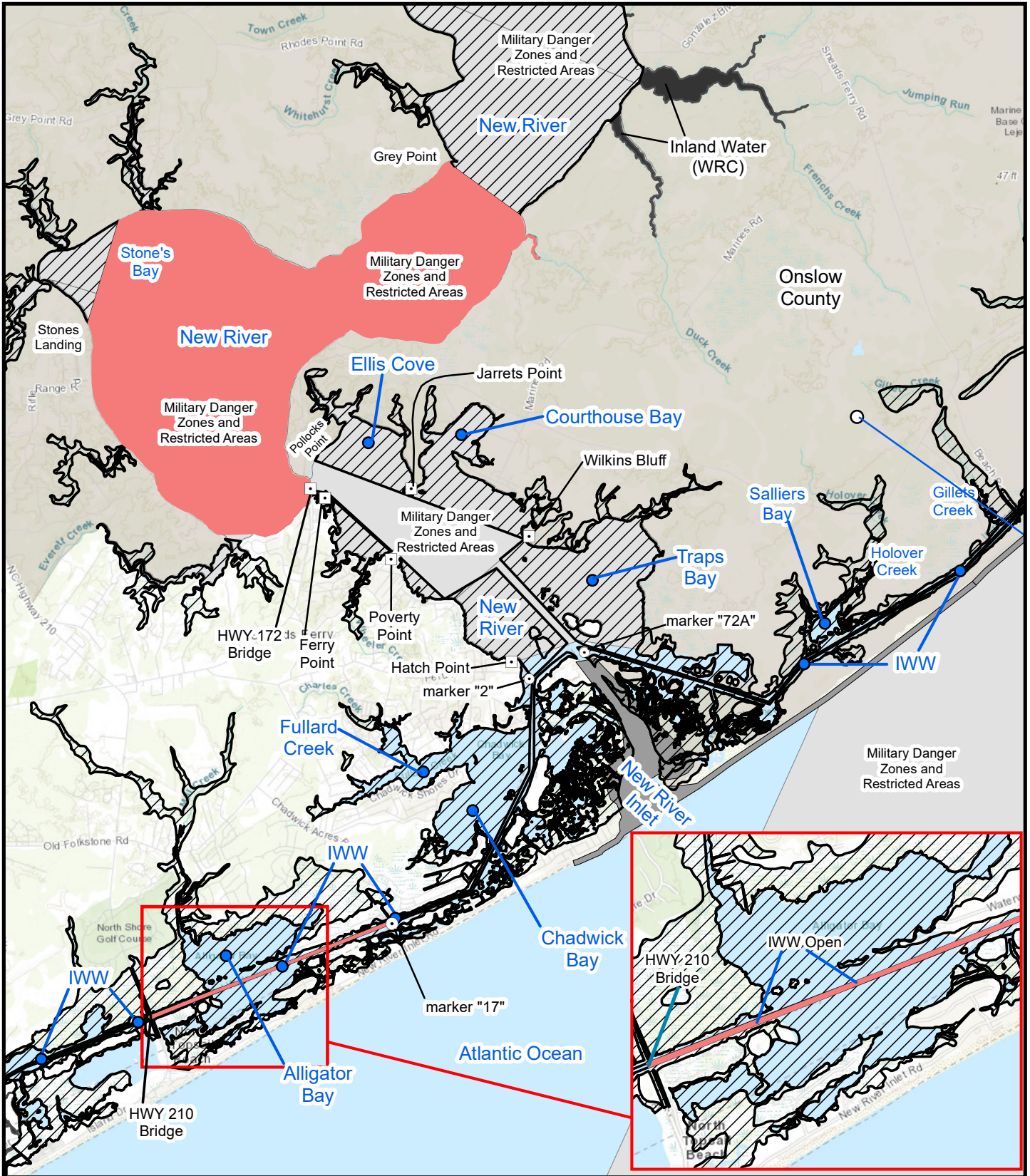






0 0.25 0.5 1 Miles

Datum: NAD83
 Projection: NC State Plane
 Map Date: August 2022

Map 2

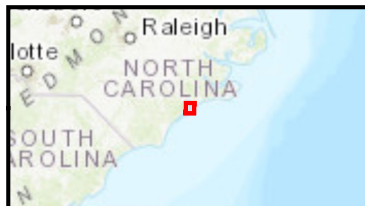
Maps are provided for illustrative purposes to assist the public.
 Maps do not supersede existing rules or proclamations.



-  Crab Spawning Sanctuaries (closed to trawling as noted in V. L.)
-  Closed to crab trawling and taking shrimp with nets except as noted in V. N.
-  Open to crab trawling and taking shrimp with nets from Sep. 1 through Nov. 30, 2022
-  WRC Inland Waters

**PROCLAMATION
 SH-8-2022**

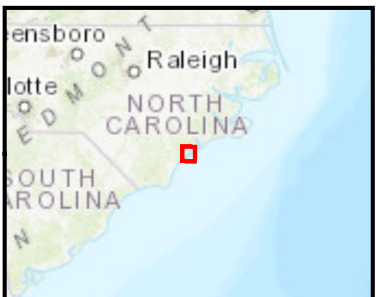
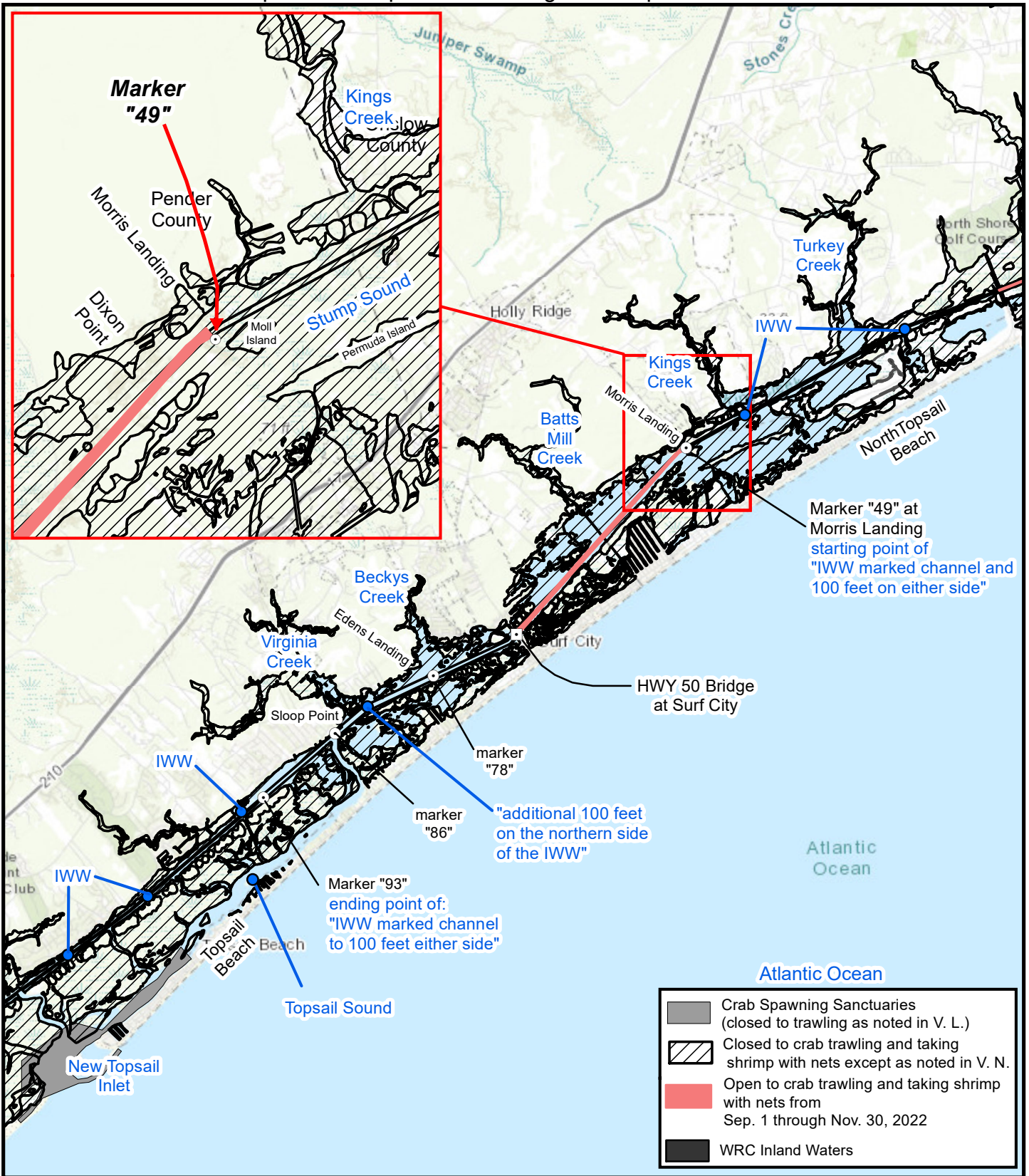
Map 3



0 0.75 1.5
 Miles

Datum: NAD83
 Projection: NC State Plane
 Map Date: August 2022

Maps are provided for illustrative purposes to assist the public.
 Maps do not supersede existing rules or proclamations.



**PROCLAMATION
 SH-8-2022**

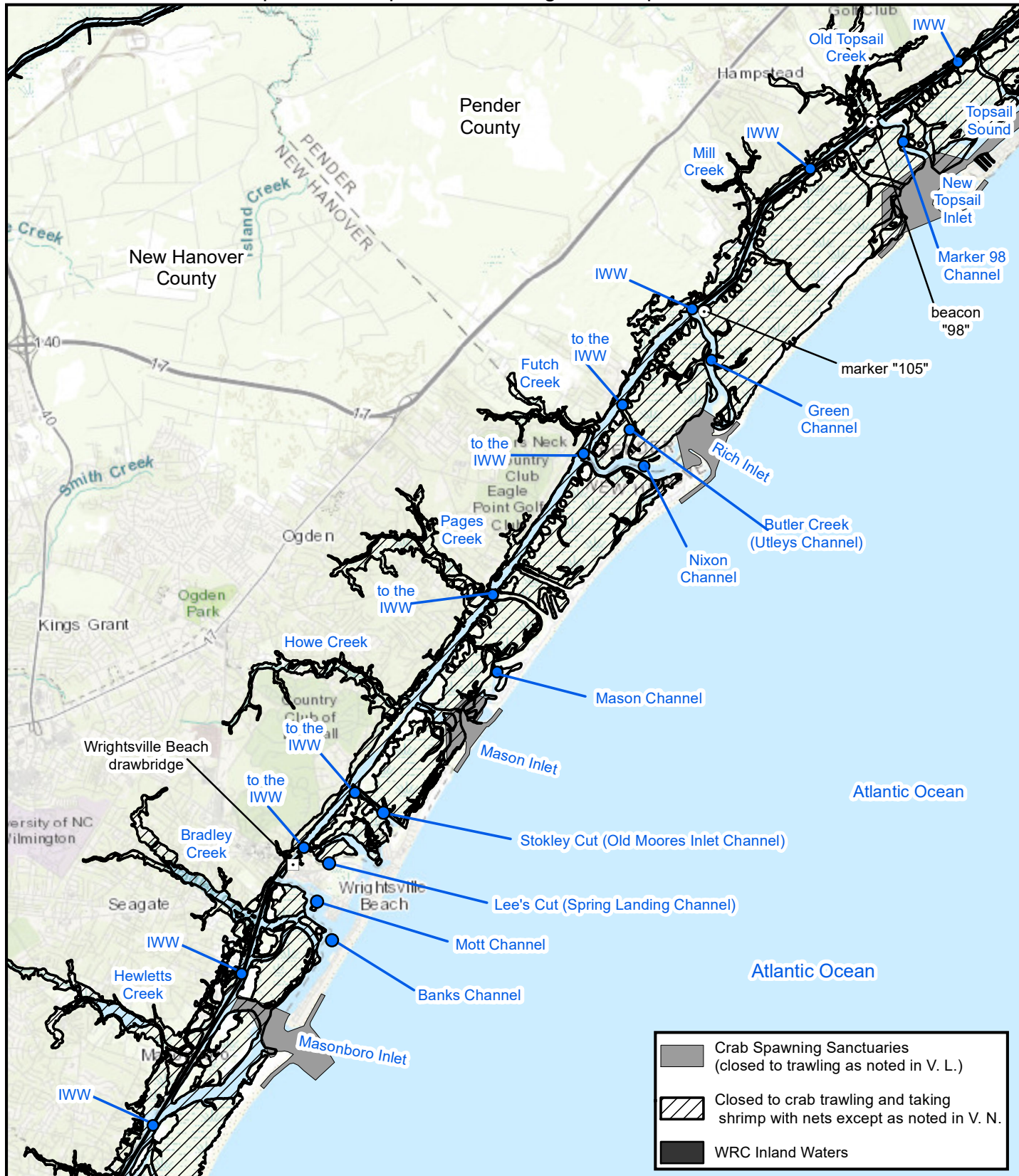


0 1 2 Miles

Map 4

Datum: NAD83
 Projection: NC State Plane
 Map Date: August 2022

Maps are provided for illustrative purposes to assist the public.
 Maps do not supersede existing rules or proclamations.



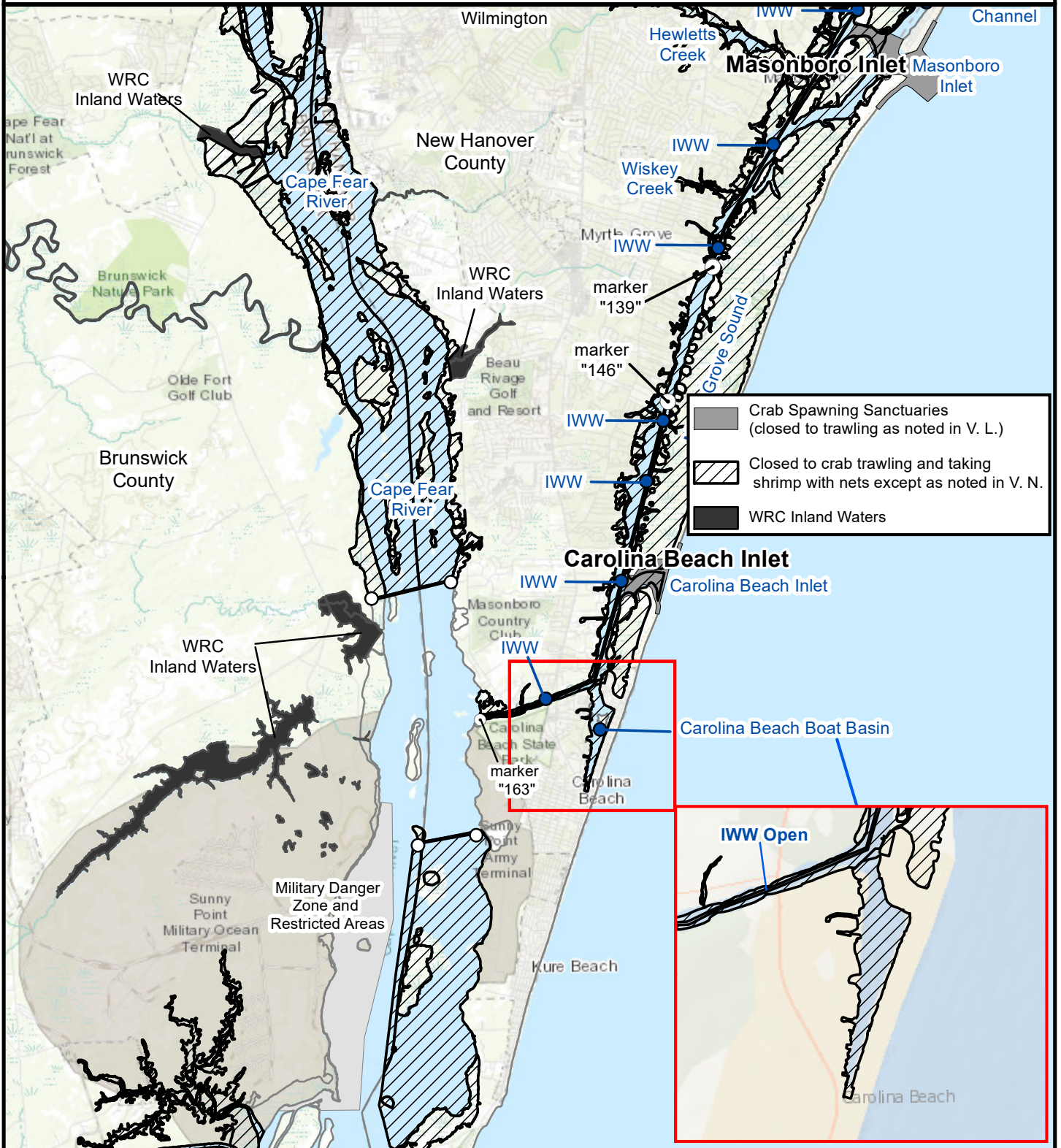
**PROCLAMATION
 SH-8-2022**



0 0.5 1 2 Miles

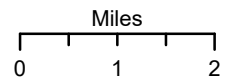
Datum: NAD83
 Projection: NC State Plane
 Map Date: August 2022

Maps are provided for illustrative purposes to assist the public.
 Maps do not supersede existing rules or proclamations.



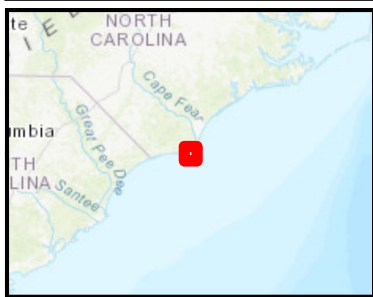
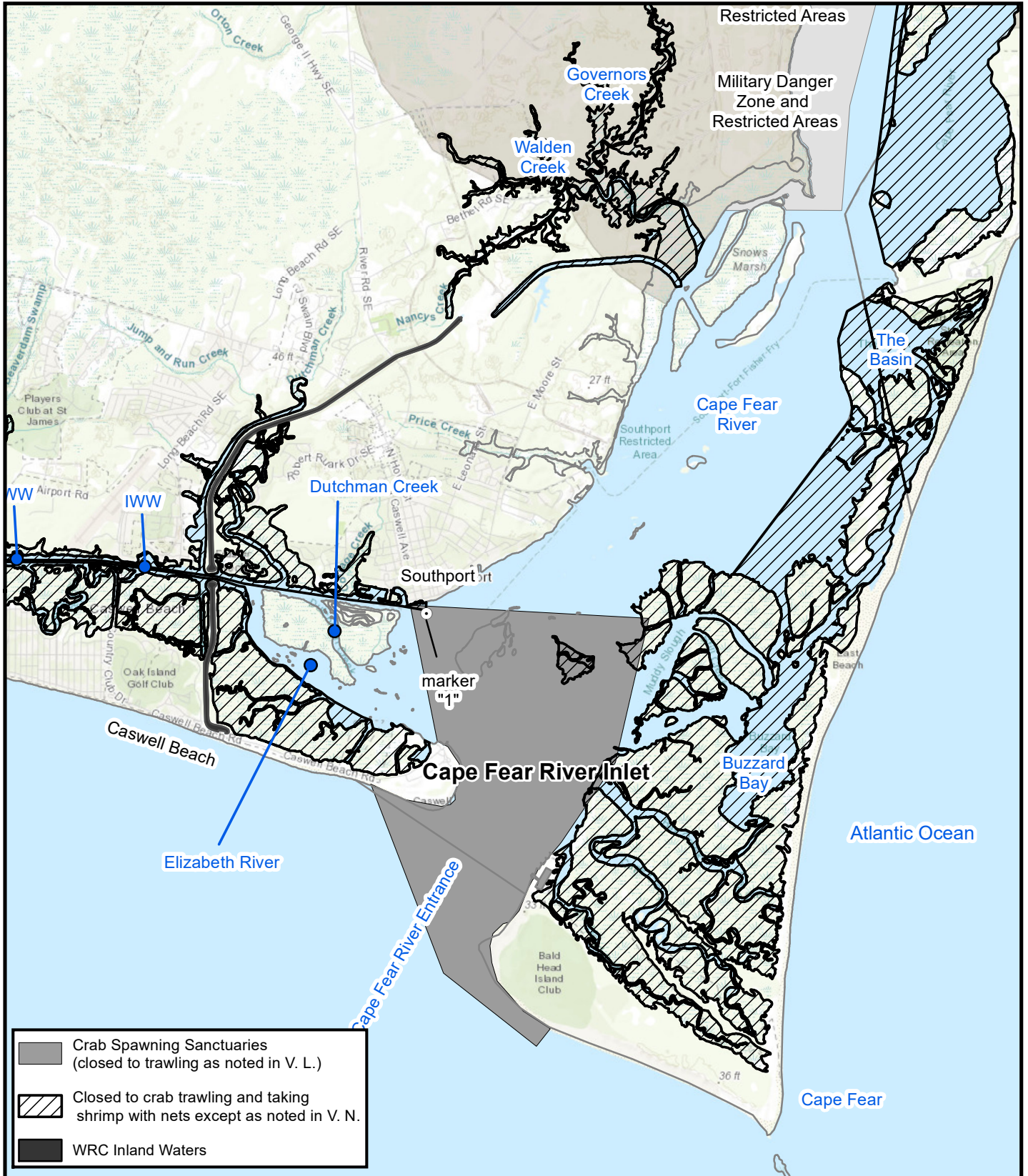
**PROCLAMATION
 SH-8-2022**

Map 6

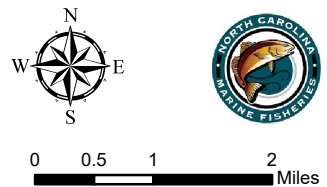


Datum: NAD83
 Projection: NC State Plane
 Map Date: August 2022

Maps are provided for illustrative purposes to assist the public.
 Maps do not supersede existing rules or proclamations.

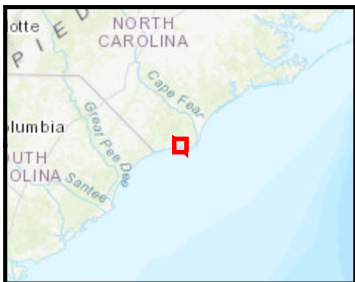
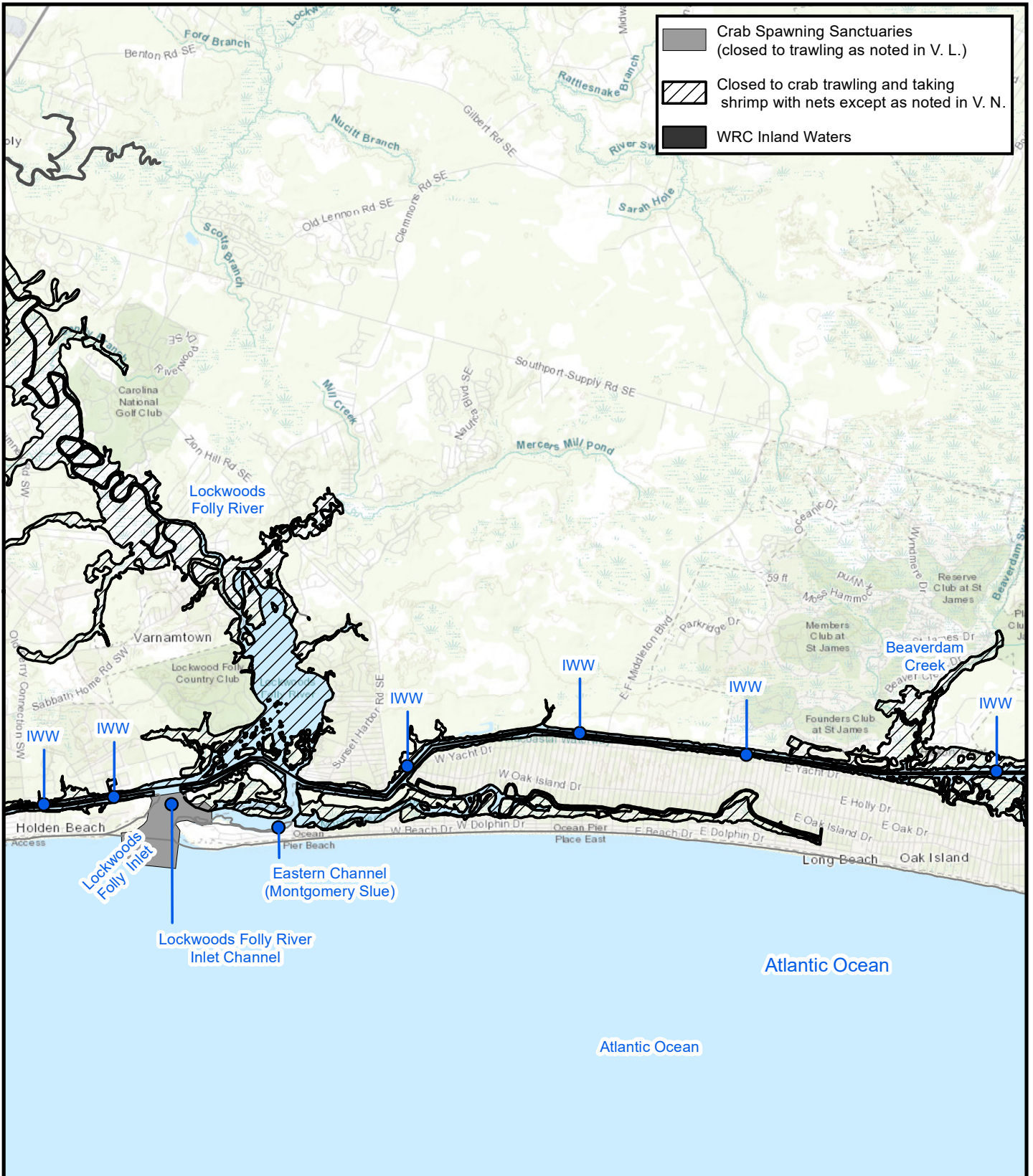


**PROCLAMATION
 SH-8-2022**



Datum: NAD83
 Projection: NC State Plane
 Map Date: August 2022

Maps are provided for illustrative purposes to assist the public.
 Maps do not supersede existing rules or proclamations.



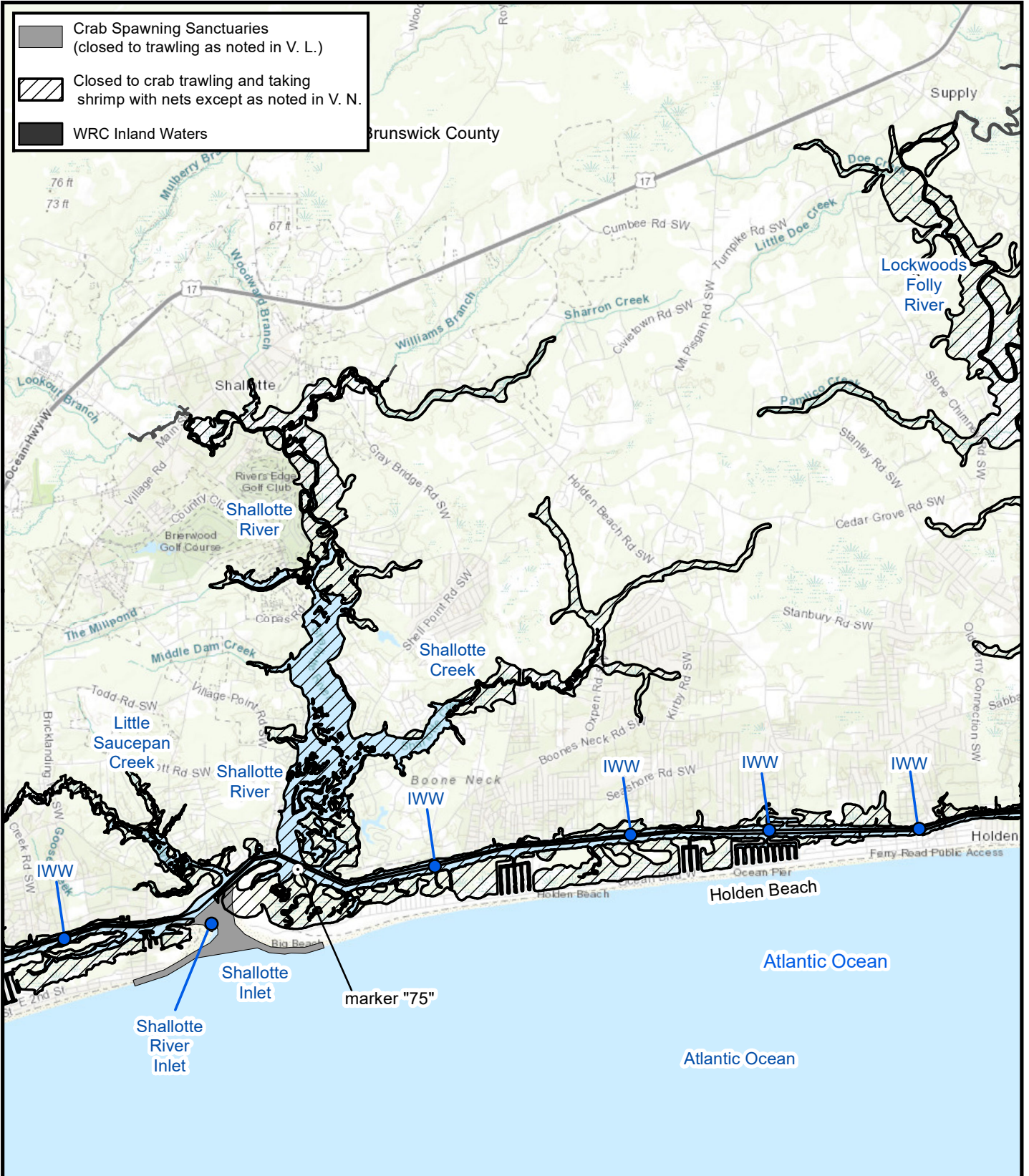
**PROCLAMATION
SH-8-2022**



0 0.375 0.75 1.5 Miles

Datum: NAD83
 Projection: NC State Plane
 Map Date: August 2022

Maps are provided for illustrative purposes to assist the public.
 Maps do not supersede existing rules or proclamations.



**PROCLAMATION
SH-8-2022**



0 0.375 0.75 1.5 Miles

Datum: NAD83
 Projection: NC State Plane
 Map Date: August 2022

