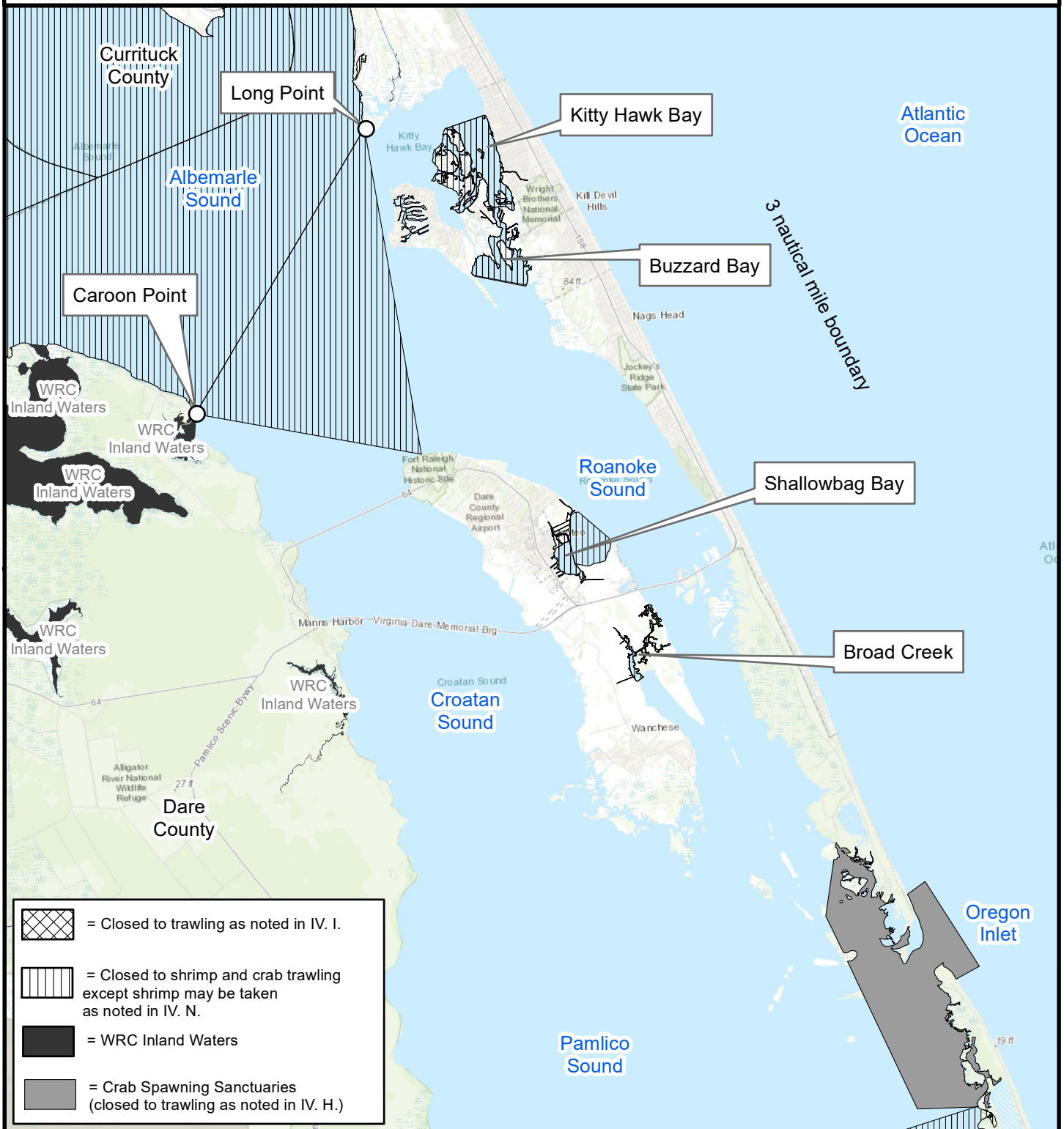
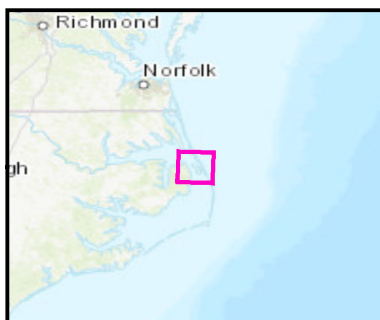


Maps are provided for illustrative purposes to assist the public.  
 Maps do not supersede existing rules or proclamations.

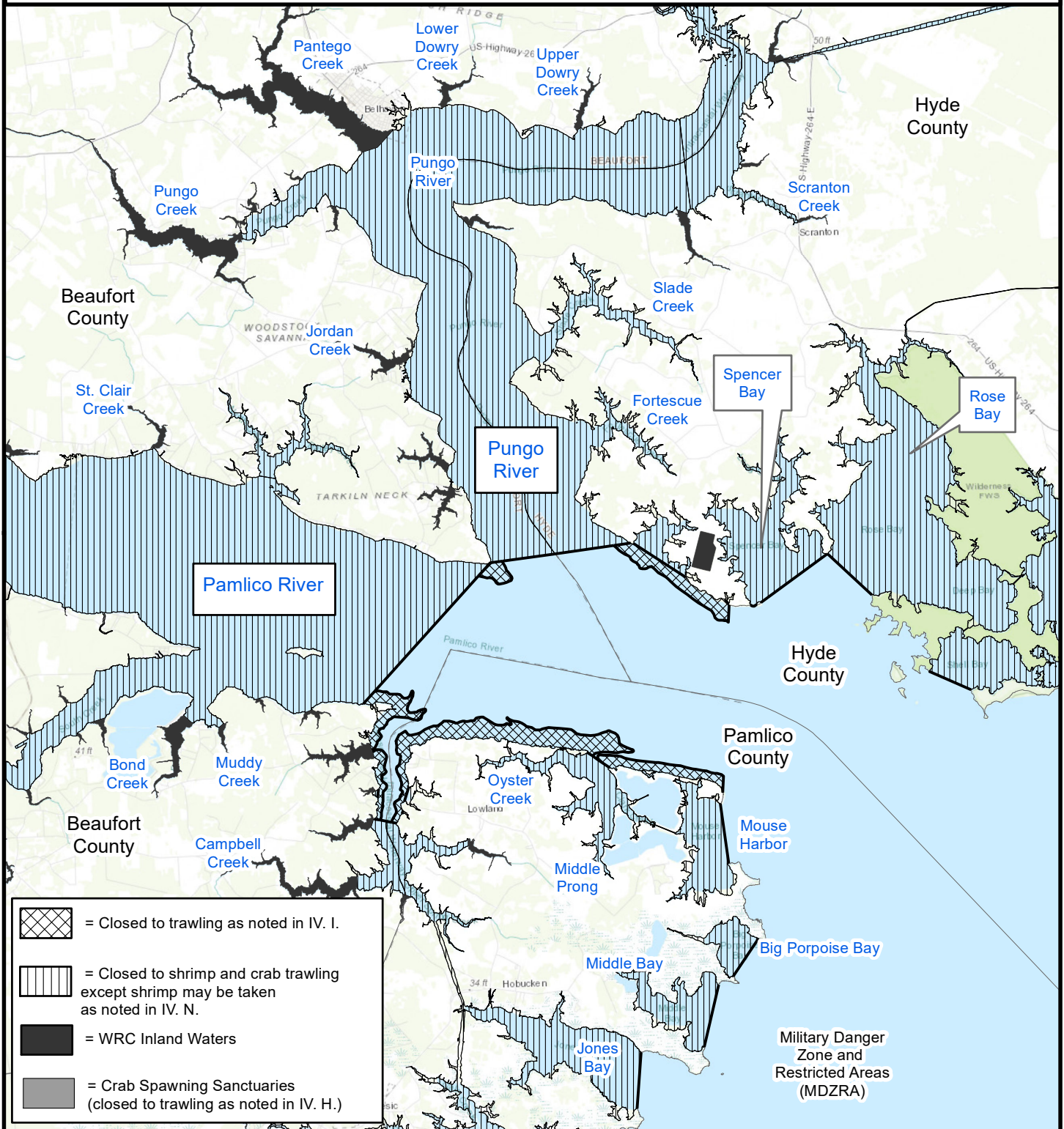


**PROCLAMATION  
 SH-5-2022**

**Map 1**


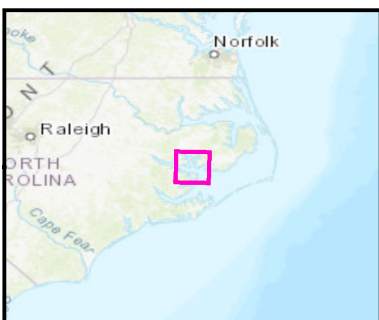


Maps are provided for illustrative purposes to assist the public.  
 Maps do not supersede existing rules or proclamations.

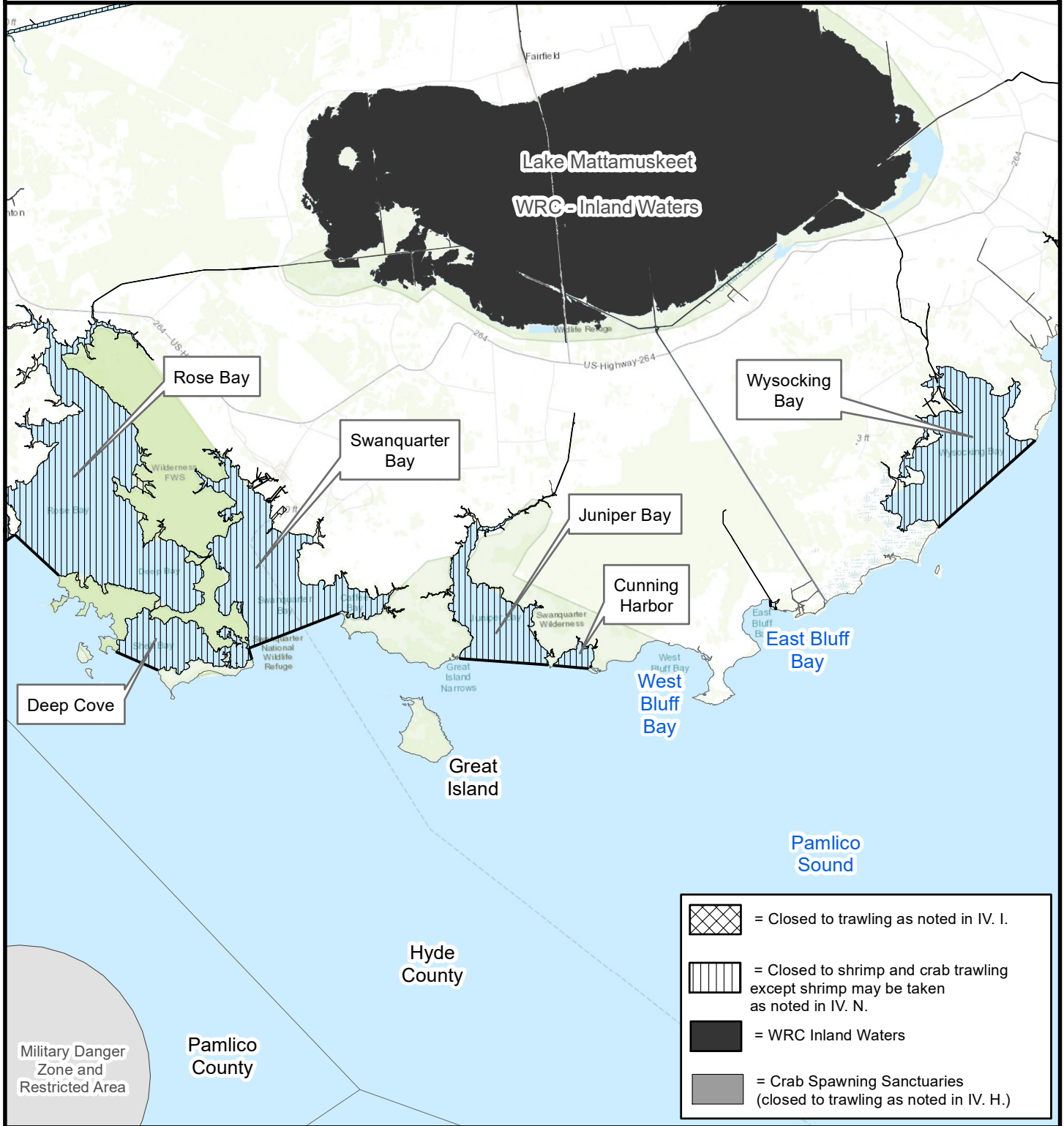


**PROCLAMATION  
 SH-5-2022**

**Map 2**

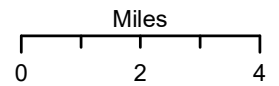
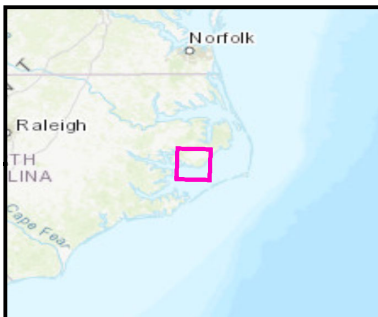


Maps are provided for illustrative purposes to assist the public.  
 Maps do not supersede existing rules or proclamations.



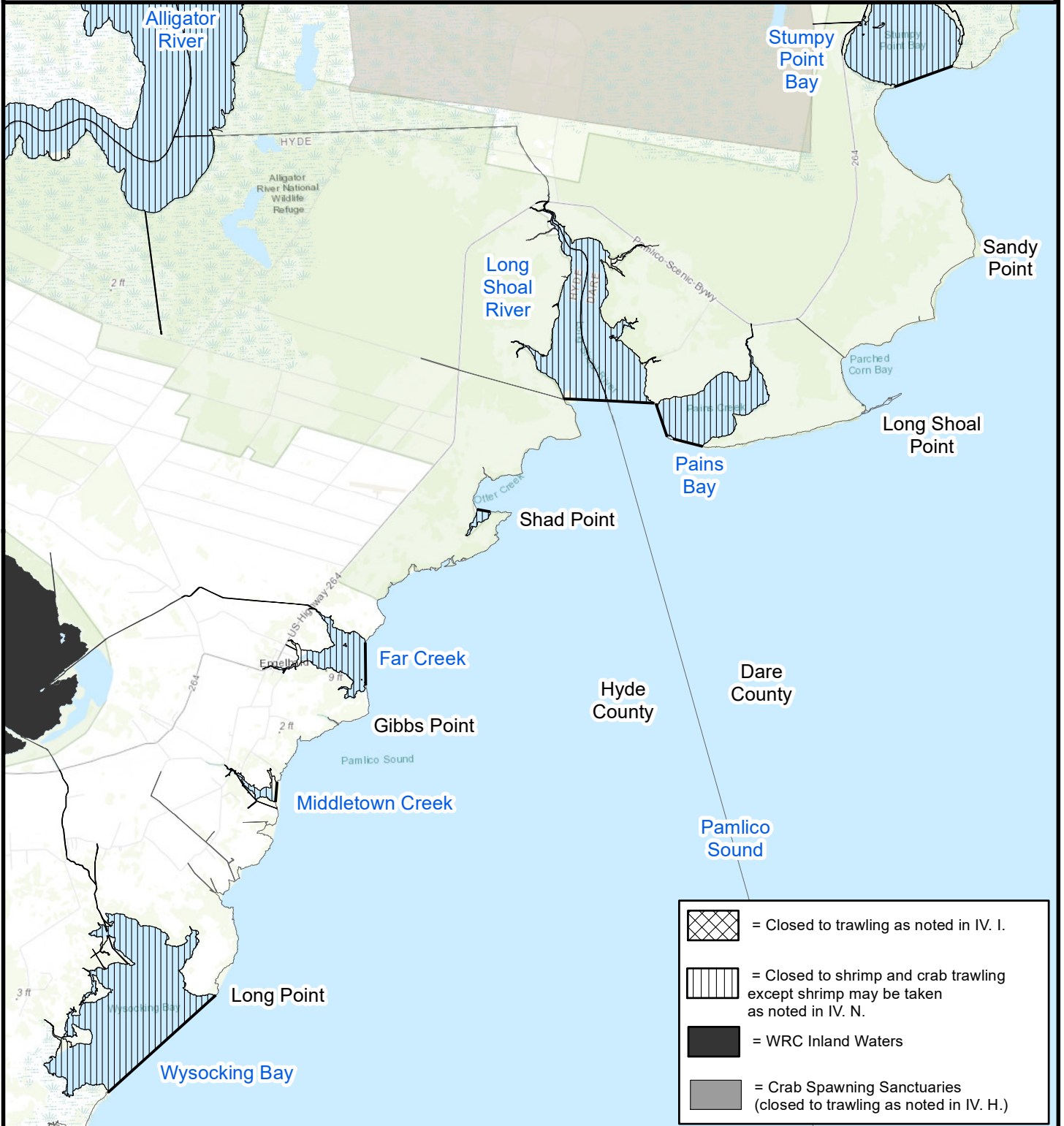
**PROCLAMATION  
 SH-5-2022**

**Map 3**




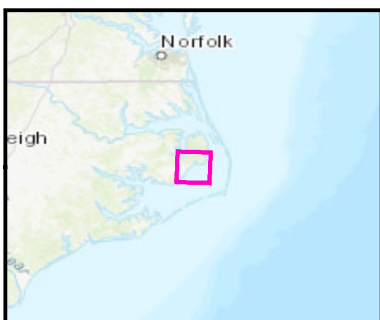
Datum: NAD83  
 Projection: NC State Plane  
 Map Date: May 2022

Maps are provided for illustrative purposes to assist the public.  
 Maps do not supersede existing rules or proclamations.

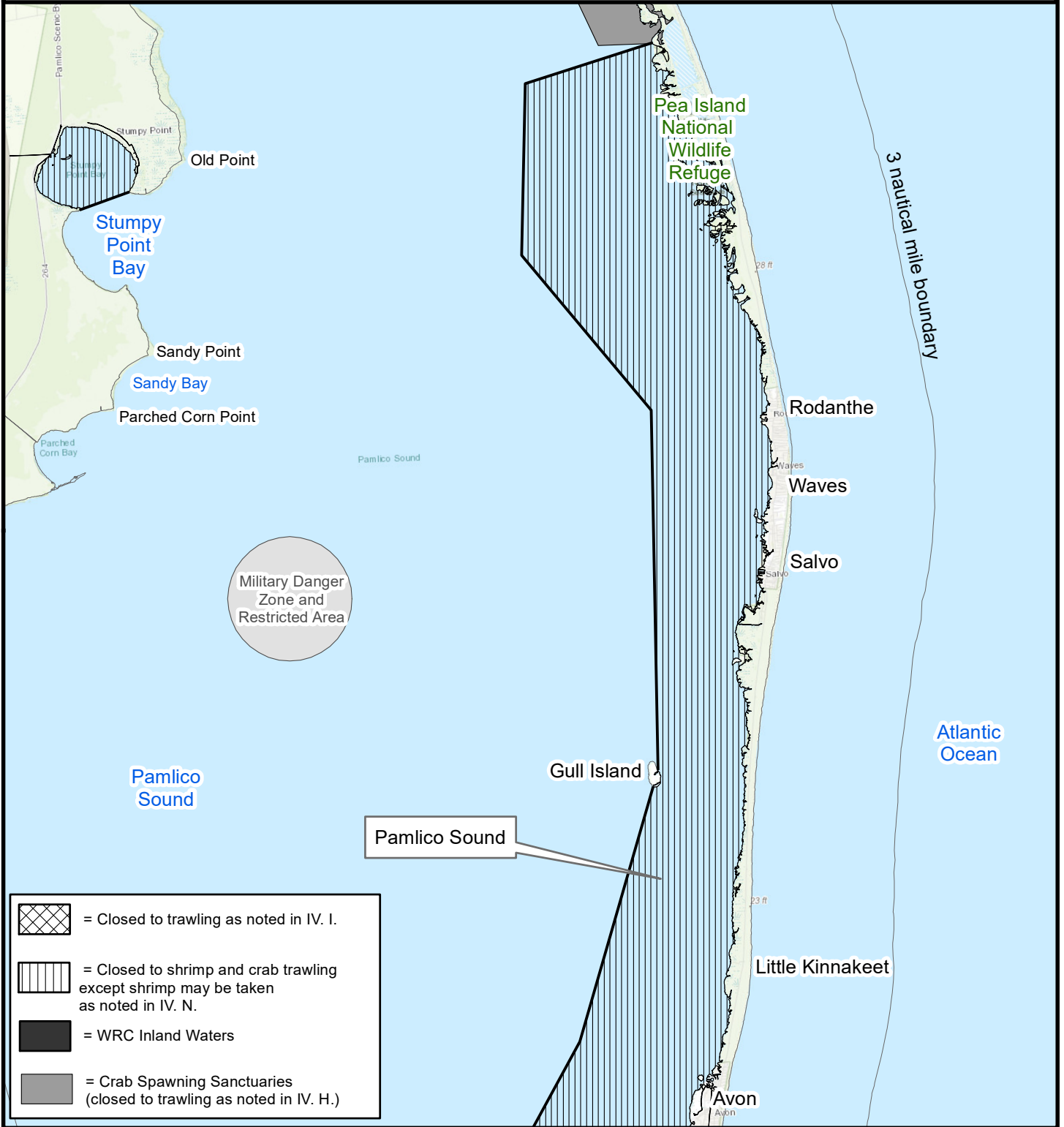


**PROCLAMATION  
 SH-5-2022**

**Map 4**

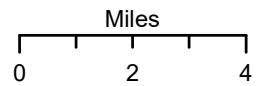
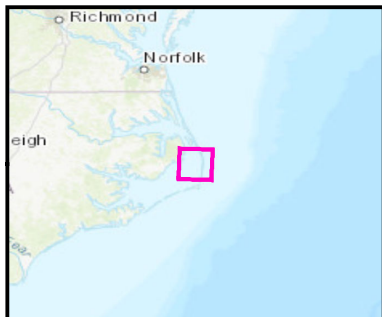


Maps are provided for illustrative purposes to assist the public.  
 Maps do not supersede existing rules or proclamations.







**PROCLAMATION  
 SH-5-2022**

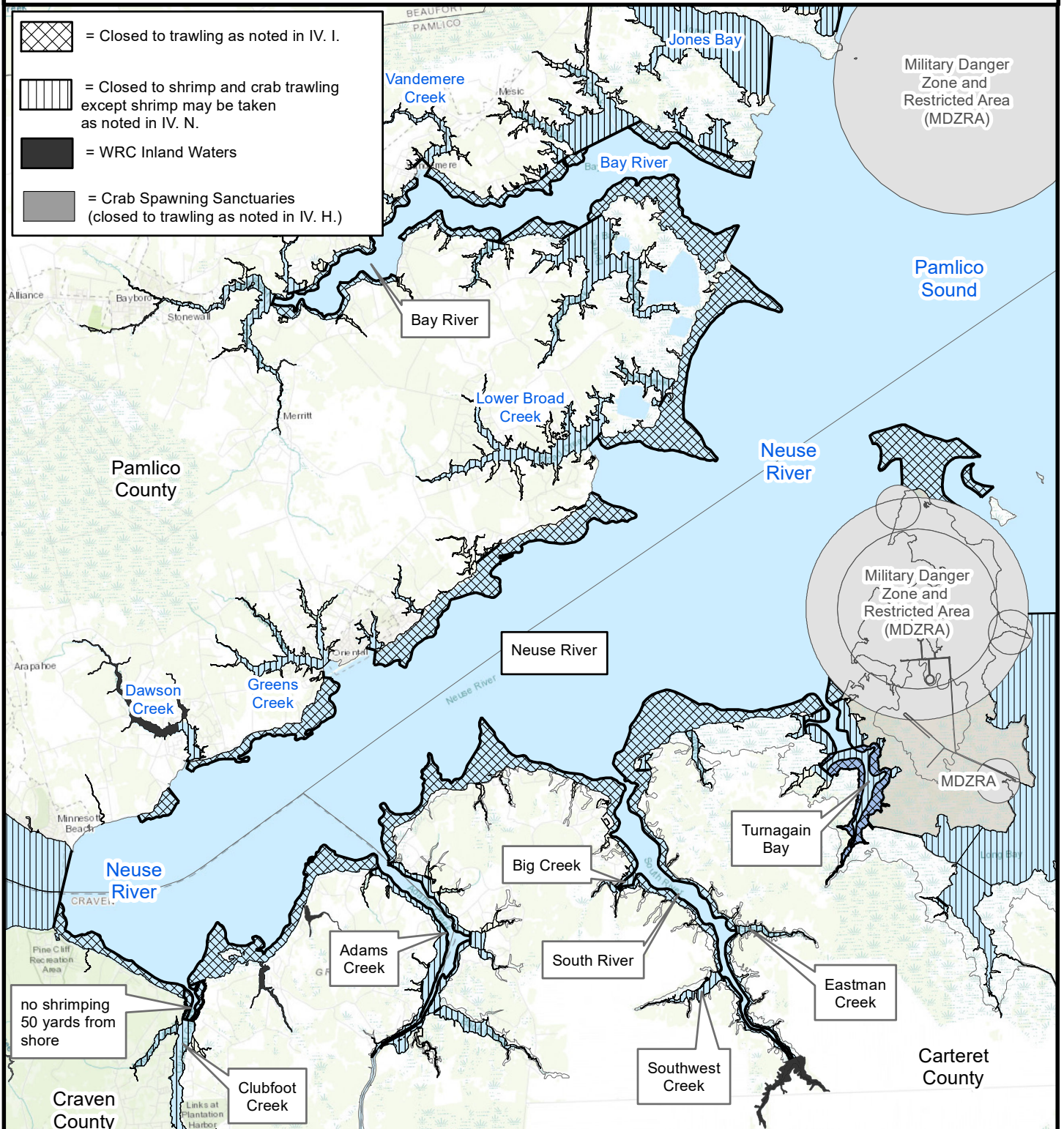
**Map 5**



Datum: NAD83  
 Projection: NC State Plane  
 Map Date: May 2022

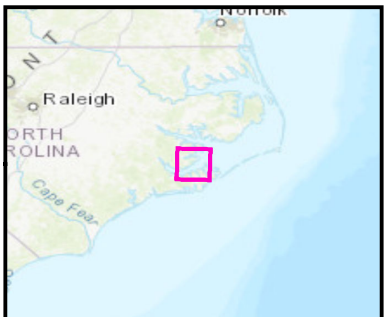
Maps are provided for illustrative purposes to assist the public.  
 Maps do not supersede existing rules or proclamations.

-  = Closed to trawling as noted in IV. I.
-  = Closed to shrimp and crab trawling except shrimp may be taken as noted in IV. N.
-  = WRC Inland Waters
-  = Crab Spawning Sanctuaries (closed to trawling as noted in IV. H.)




**PROCLAMATION  
 SH-5-2022**

**Map 6**



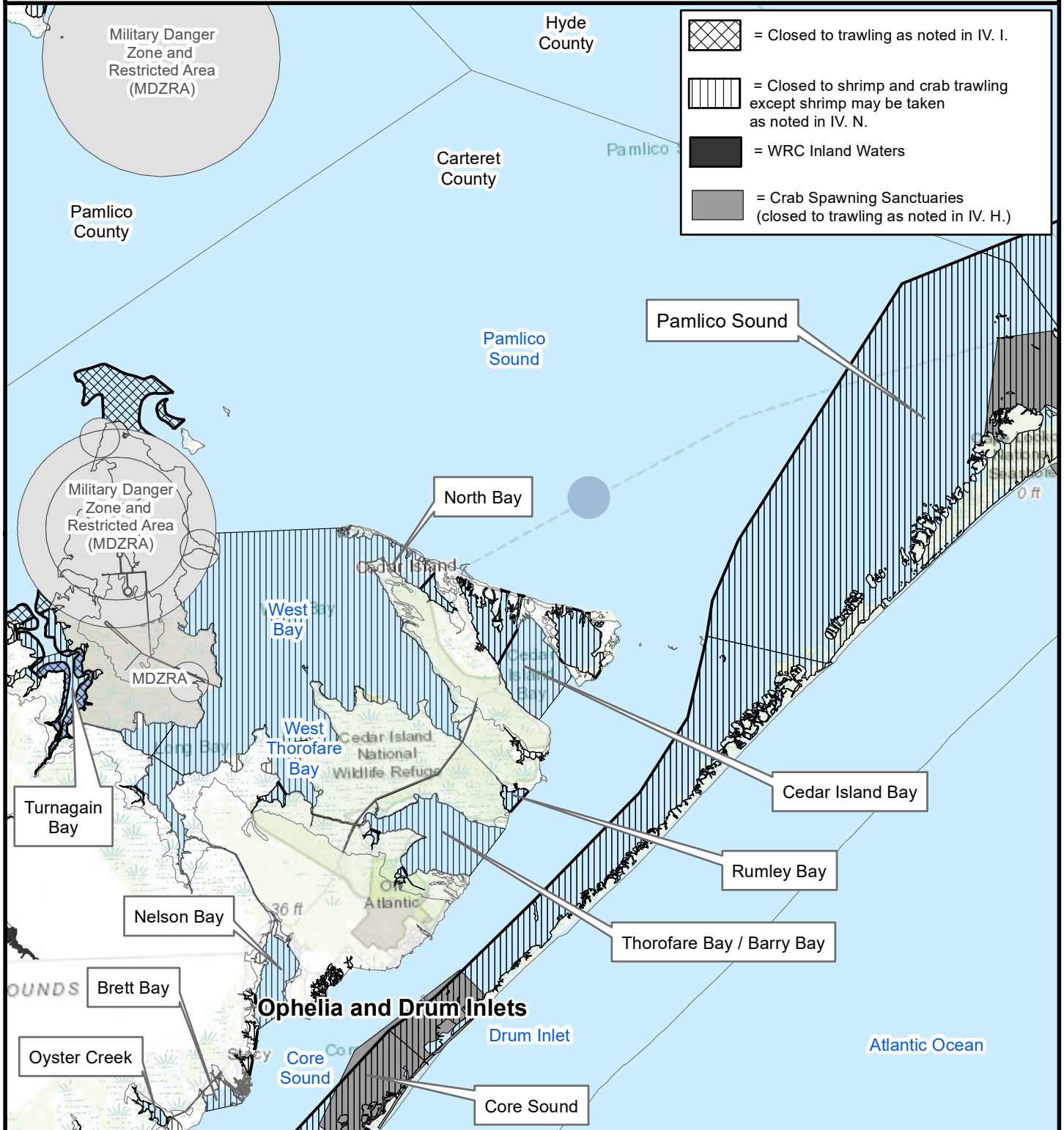
N  
W E  
S







Miles  
0 2 4

Datum: NAD83  
 Projection: NC State Plane  
 Map Date: May 2022

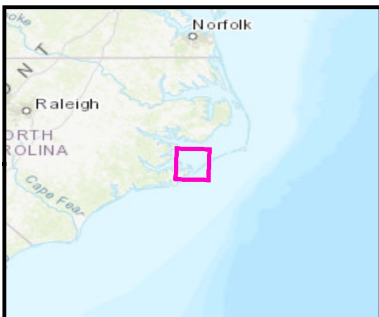
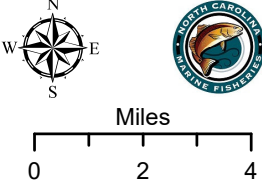
Maps are provided for illustrative purposes to assist the public.  
 Maps do not supersede existing rules or proclamations.



-  = Closed to trawling as noted in IV. I.
-  = Closed to shrimp and crab trawling except shrimp may be taken as noted in IV. N.
-  = WRC Inland Waters
-  = Crab Spawning Sanctuaries (closed to trawling as noted in IV. H.)

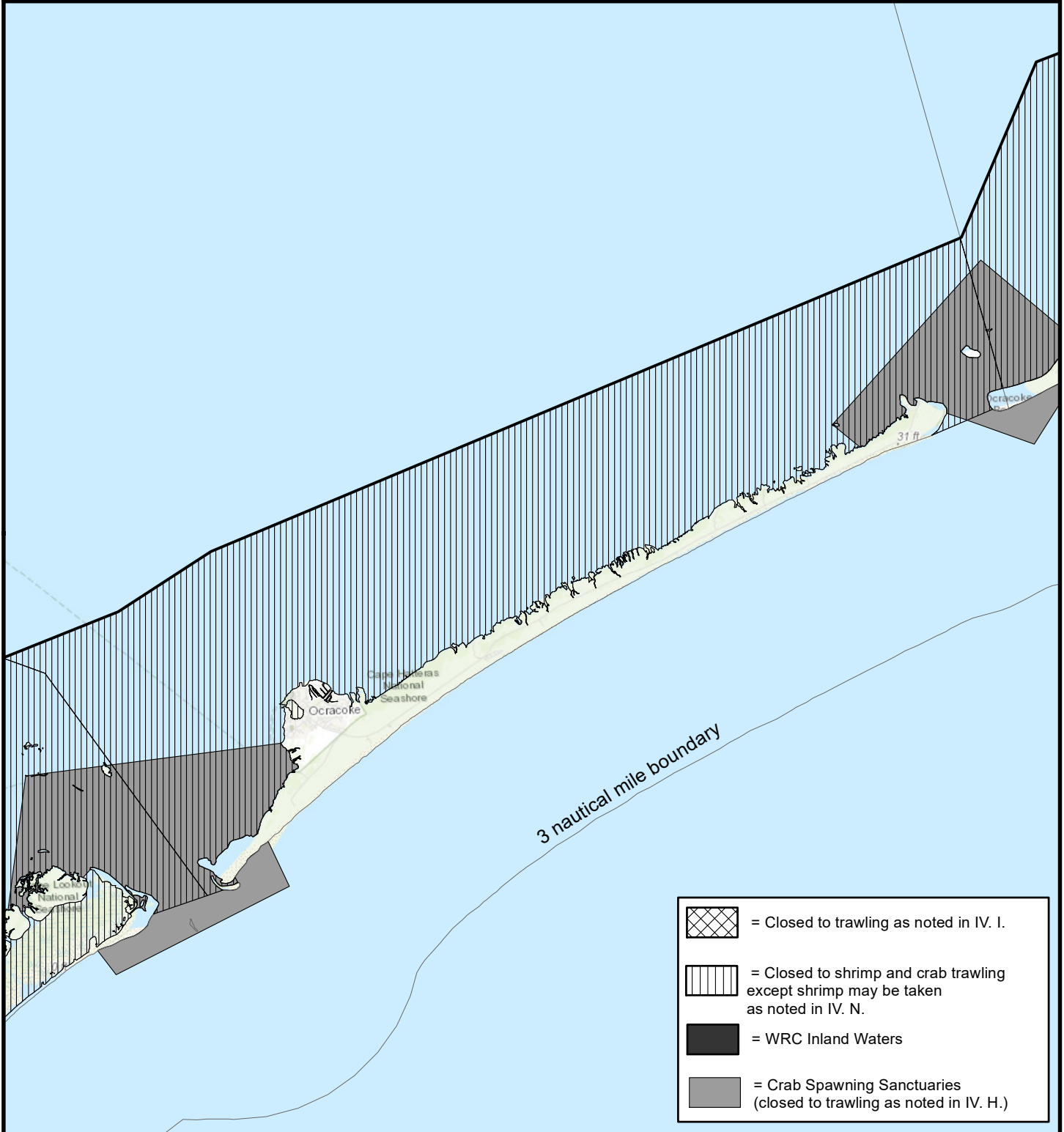
**PROCLAMATION  
 SH-5-2022**





**Map 7**

North arrow and scale bar showing 0, 2, and 4 miles. Below the scale bar, the text reads: Datum: NAD83, Projection: NC State Plane, Map Date: May 2022.

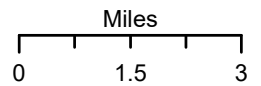
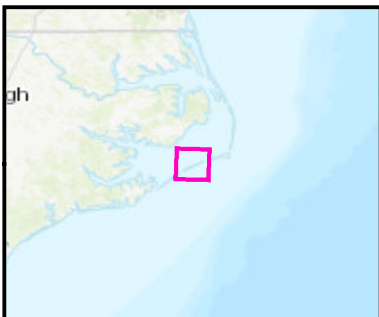
Maps are provided for illustrative purposes to assist the public.  
 Maps do not supersede existing rules or proclamations.



-  = Closed to trawling as noted in IV. I.
-  = Closed to shrimp and crab trawling except shrimp may be taken as noted in IV. N.
-  = WRC Inland Waters
-  = Crab Spawning Sanctuaries (closed to trawling as noted in IV. H.)

**PROCLAMATION  
 SH-5-2022**





**Map 8**

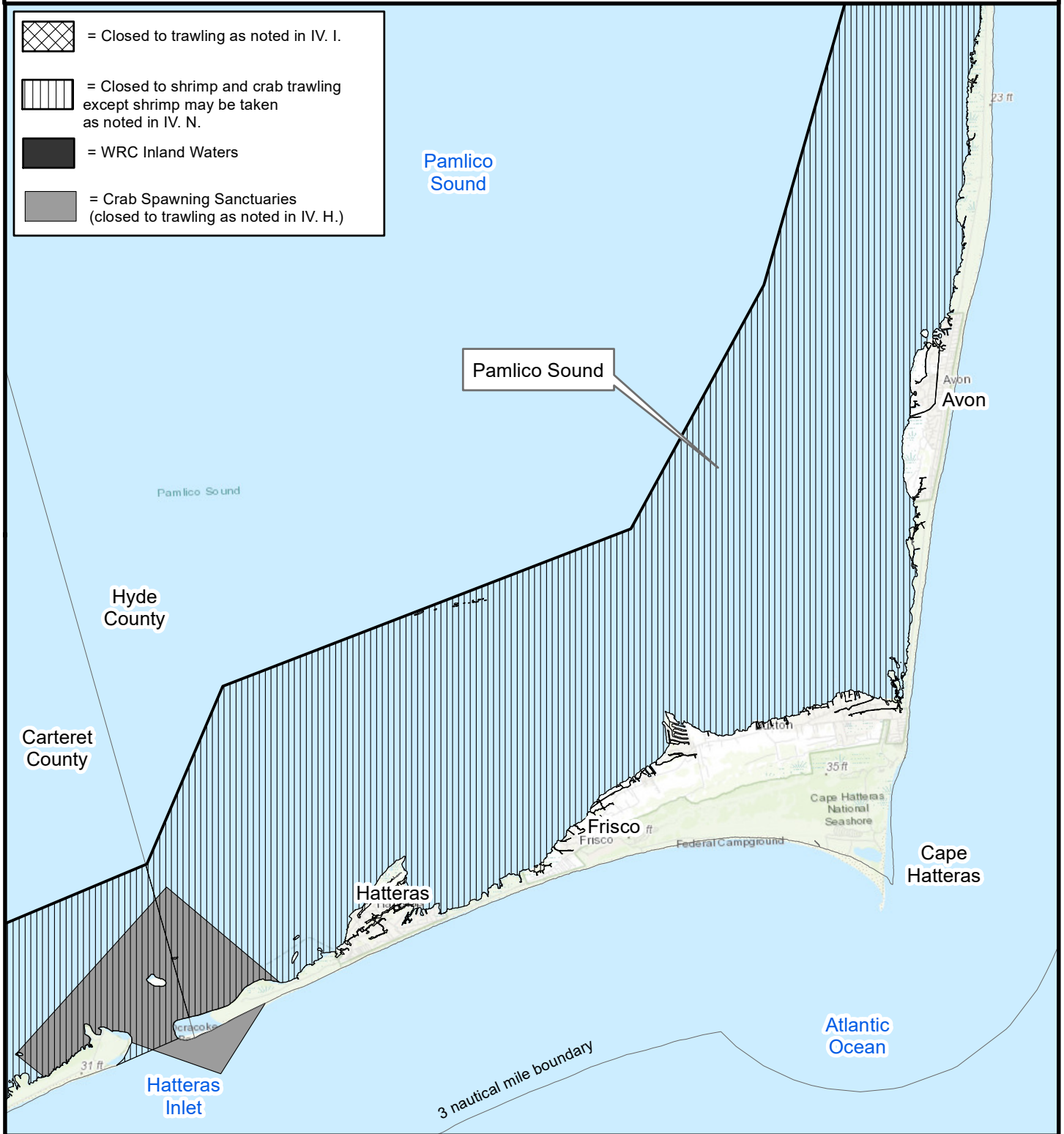


Datum: NAD83  
 Projection: NC State Plane  
 Map Date: May 2022




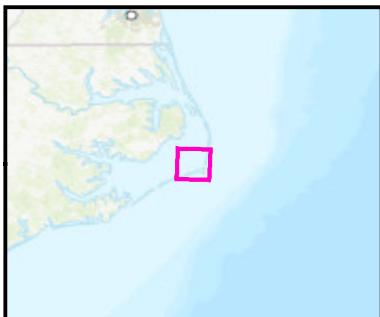
Maps are provided for illustrative purposes to assist the public.  
 Maps do not supersede existing rules or proclamations.

-  = Closed to trawling as noted in IV. I.
-  = Closed to shrimp and crab trawling except shrimp may be taken as noted in IV. N.
-  = WRC Inland Waters
-  = Crab Spawning Sanctuaries (closed to trawling as noted in IV. H.)



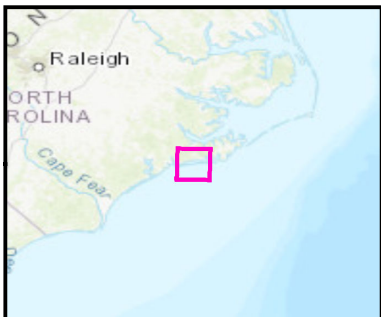
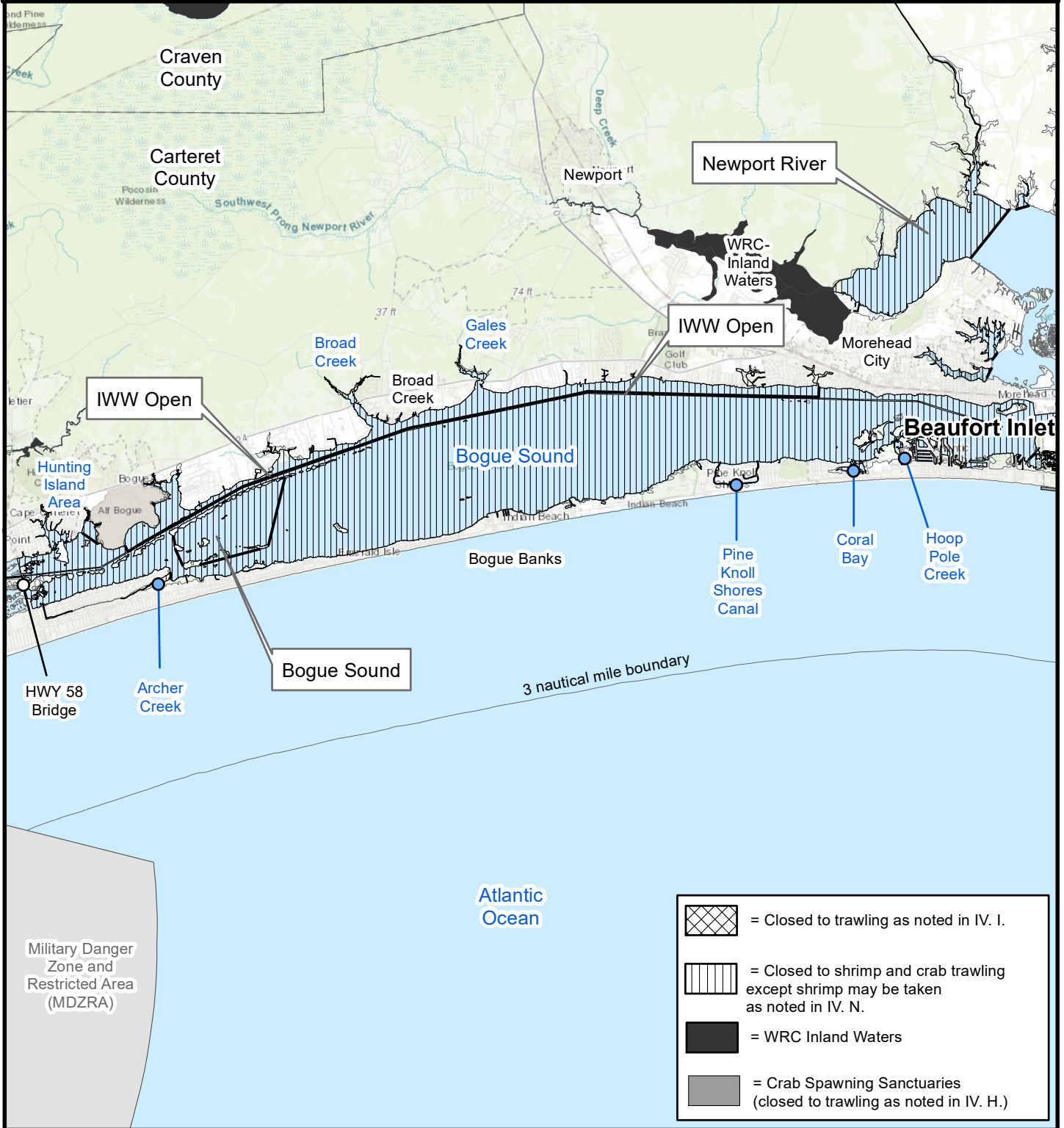
**PROCLAMATION  
 SH-5-2022**

**Map 9**



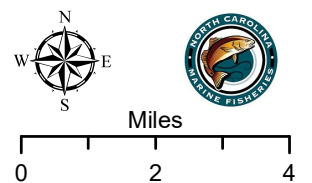
Datum: NAD83  
 Projection: NC State Plane  
 Map Date: May 2022

Maps are provided for illustrative purposes to assist the public.  
 Maps do not supersede existing rules or proclamations.



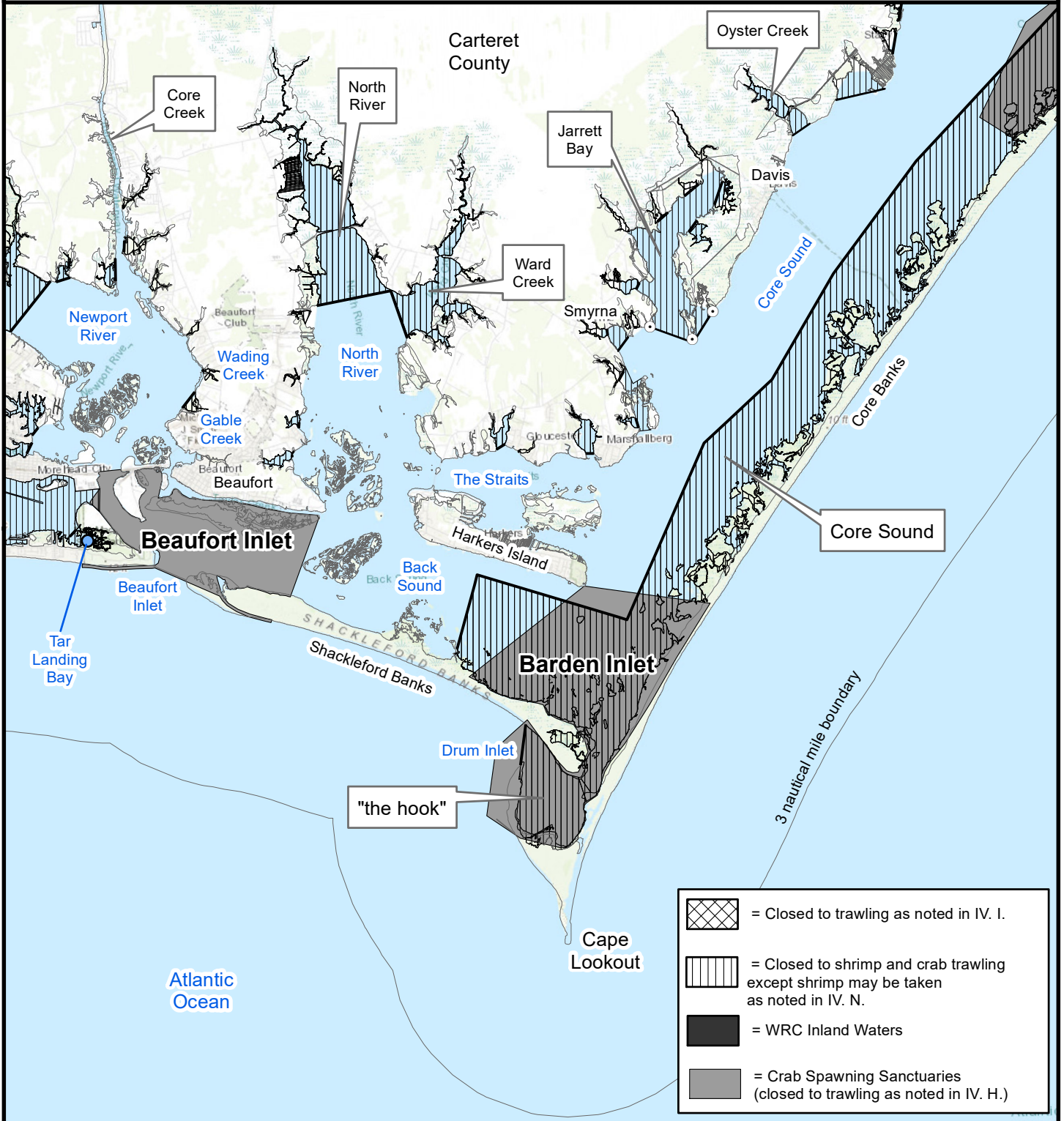
**PROCLAMATION  
 SH-5-2022**

**Map 10**



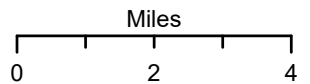
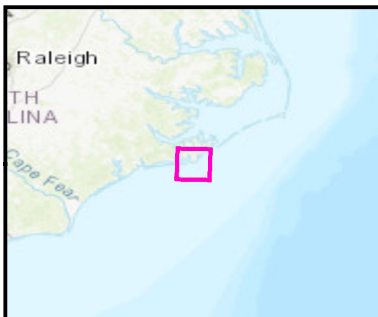
Datum: NAD83  
 Projection: NC State Plane  
 Map Date: May 2022

Maps are provided for illustrative purposes to assist the public.  
 Maps do not supersede existing rules or proclamations.



**PROCLAMATION  
 SH-5-2022**

**Map 11**



Datum: NAD83  
 Projection: NC State Plane  
 Map Date: May 2022