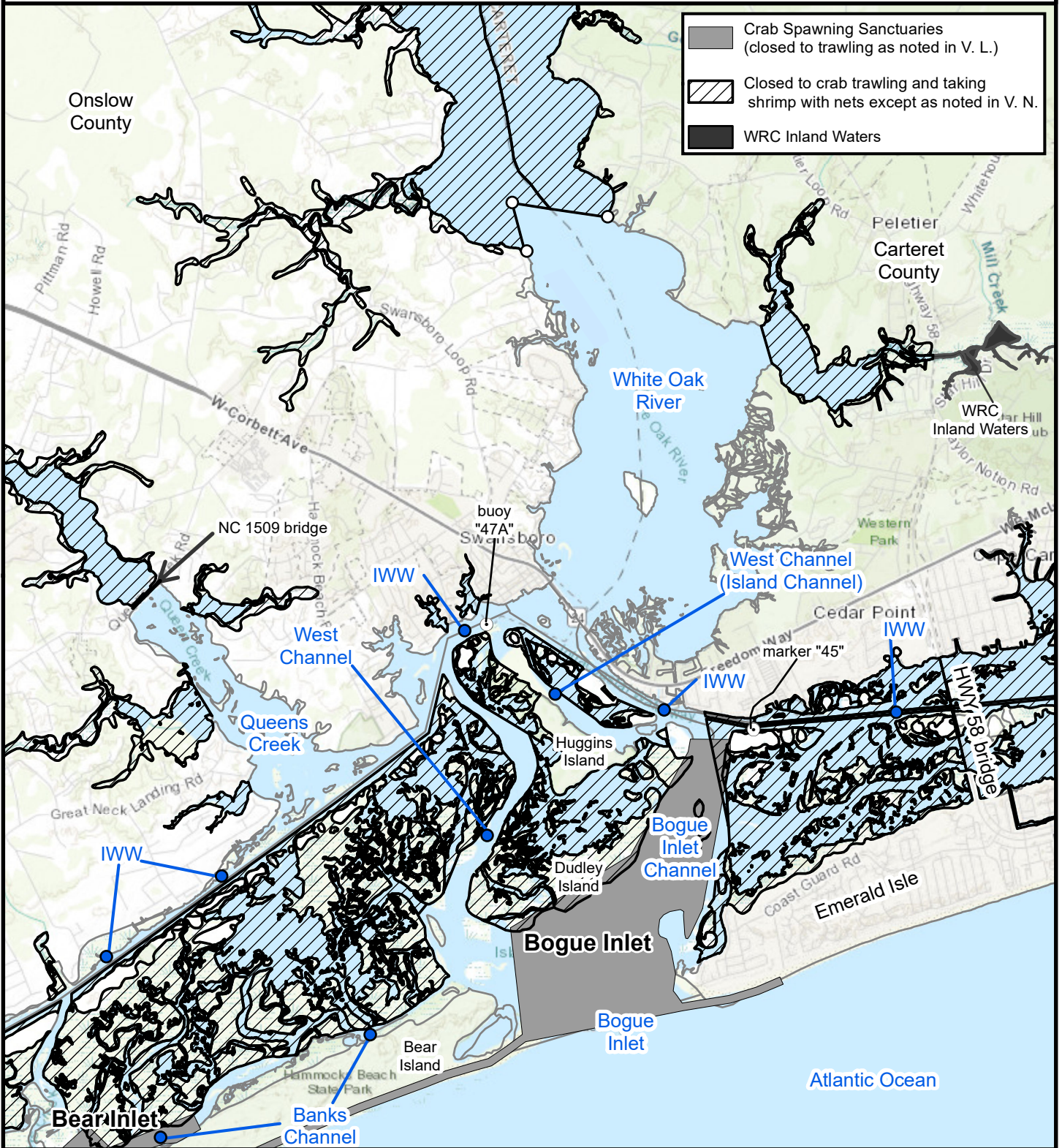



Maps are provided for illustrative purposes to assist the public.  
 Maps do not supersede existing rules or proclamations.



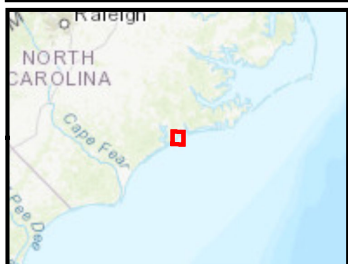
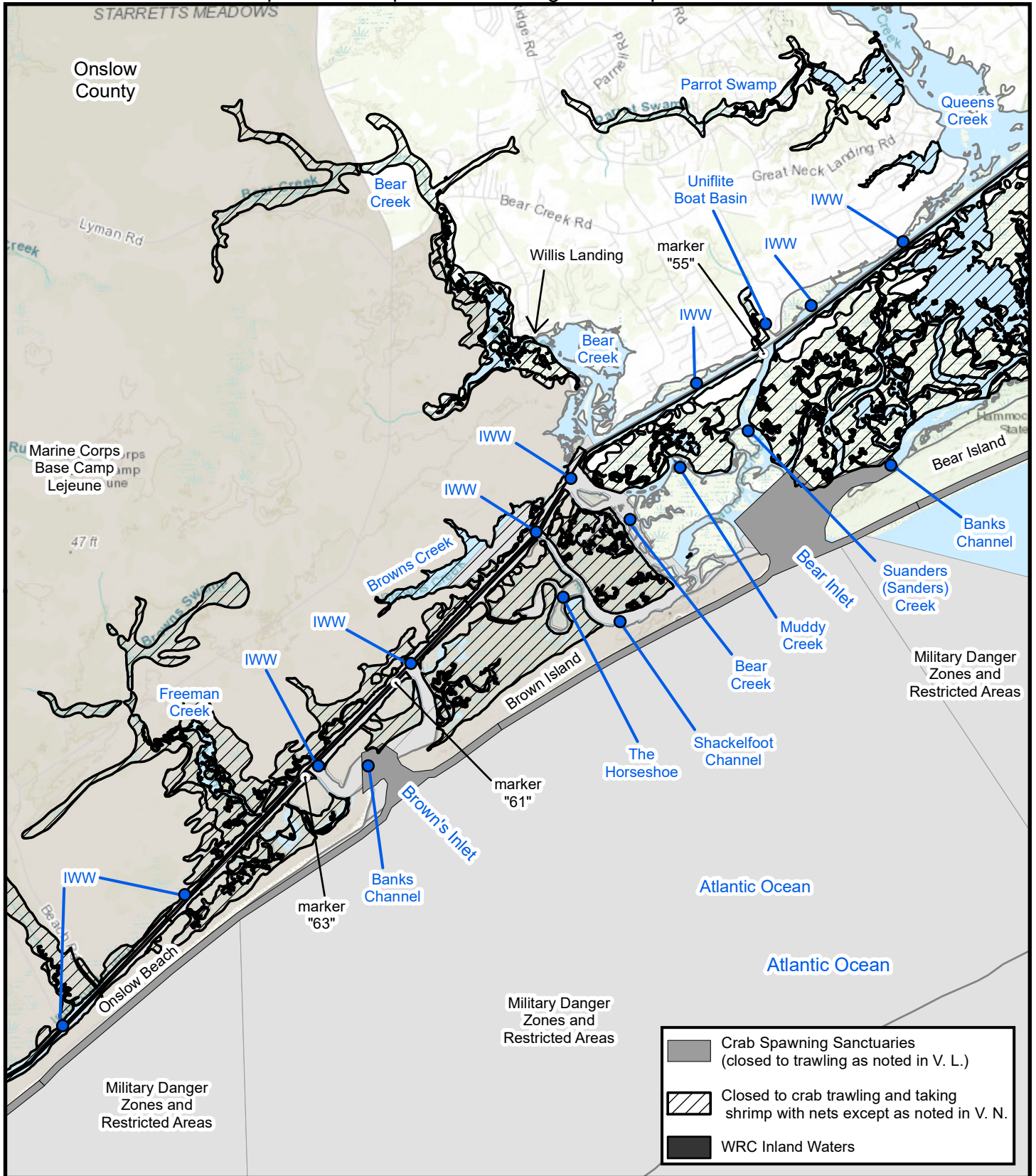
**PROCLAMATION  
SH-7-2022**

Map 1



Datum: NAD83  
 Projection: NC State Plane  
 Map Date: August 2022

Maps are provided for illustrative purposes to assist the public.  
 Maps do not supersede existing rules or proclamations.



**PROCLAMATION  
SH-7-2022**

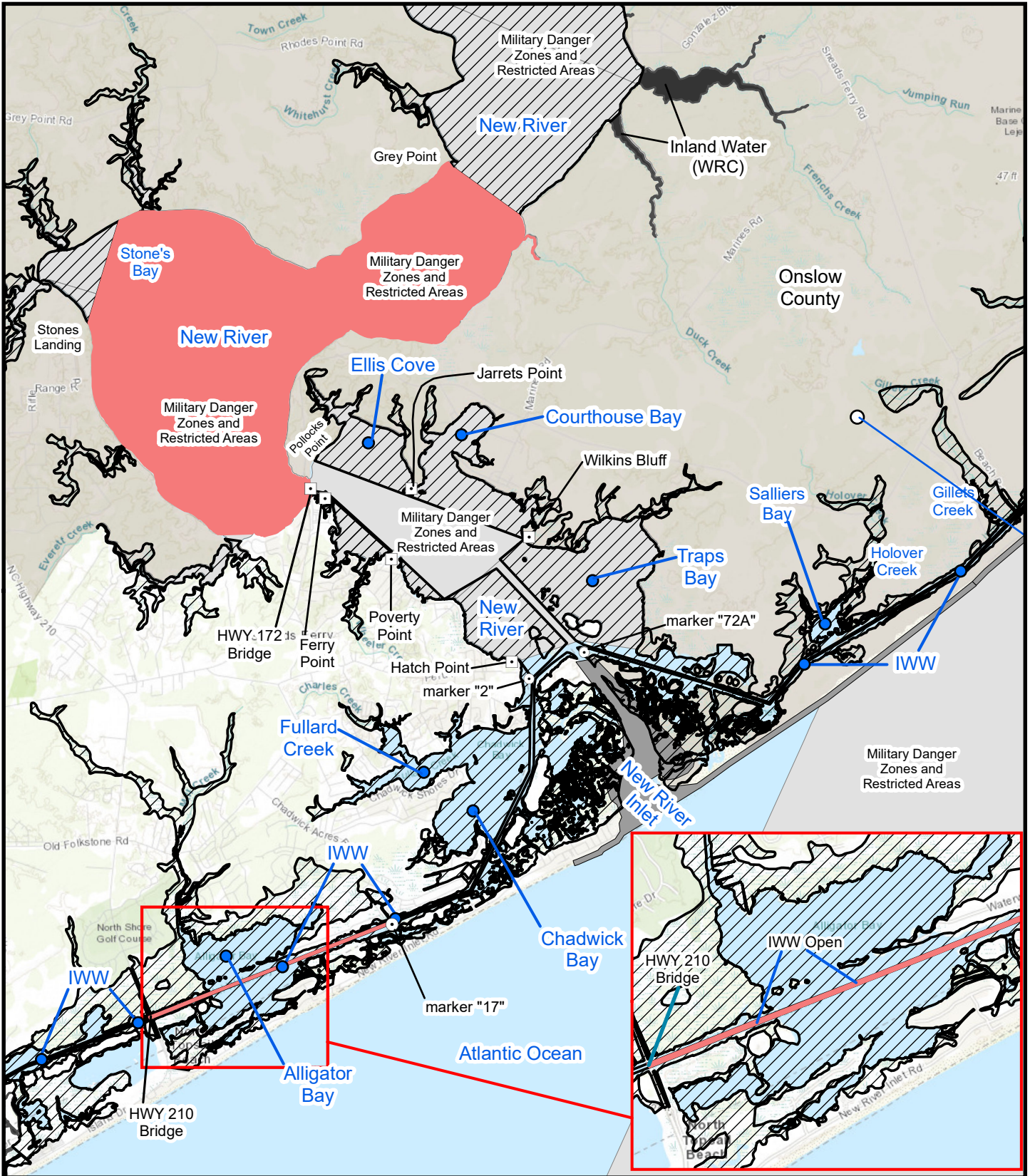


0 0.25 0.5 1 Miles

Map 2





Datum: NAD83  
 Projection: NC State Plane  
 Map Date: August 2022

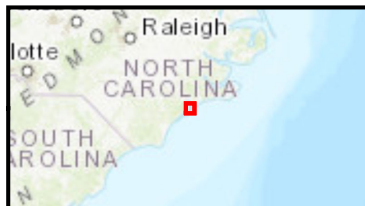
Maps are provided for illustrative purposes to assist the public.  
 Maps do not supersede existing rules or proclamations.



**PROCLAMATION  
 SH-7-2022**

Map 3

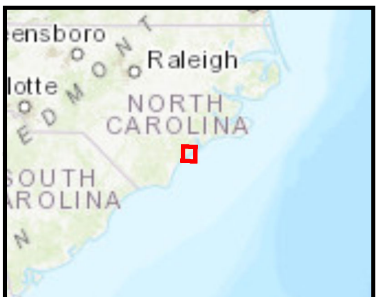
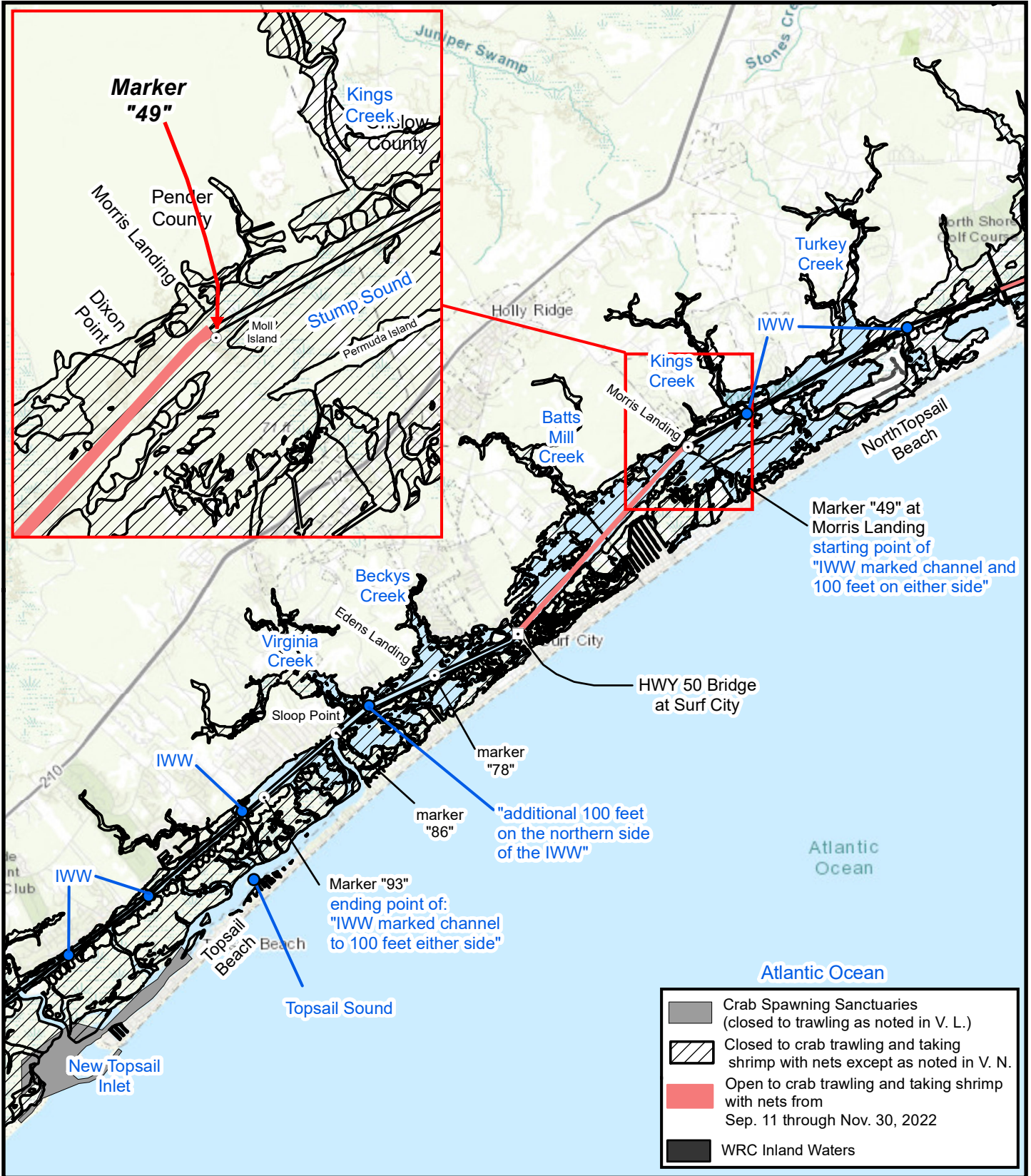
-  Crab Spawning Sanctuaries (closed to trawling as noted in V. L.)
-  Closed to crab trawling and taking shrimp with nets except as noted in V. N.
-  Open to crab trawling and taking shrimp with nets from Sep. 11 through Nov. 30, 2022
-  WRC Inland Waters



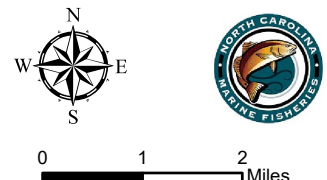
0 0.75 1.5  
 Miles

Datum: NAD83  
 Projection: NC State Plane  
 Map Date: August 2022

Maps are provided for illustrative purposes to assist the public.  
 Maps do not supersede existing rules or proclamations.



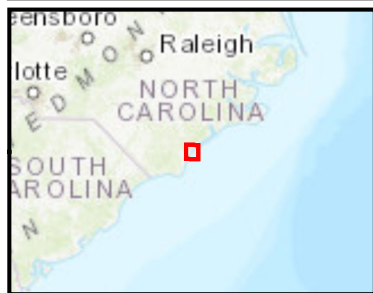
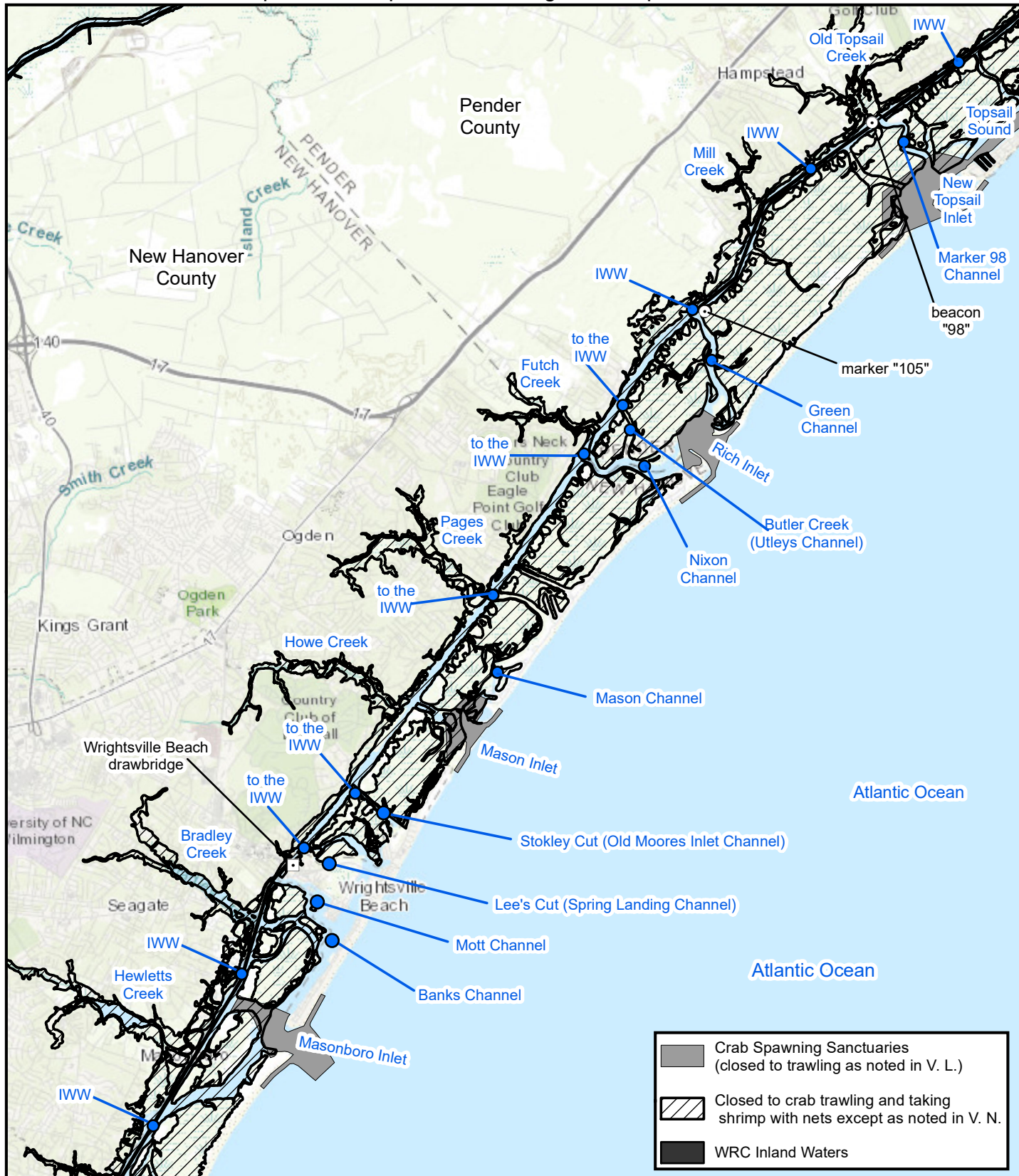
**PROCLAMATION SH-7-2022**



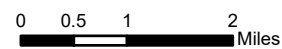
Map 4

Datum: NAD83  
 Projection: NC State Plane  
 Map Date: August 2022

Maps are provided for illustrative purposes to assist the public.  
 Maps do not supersede existing rules or proclamations.

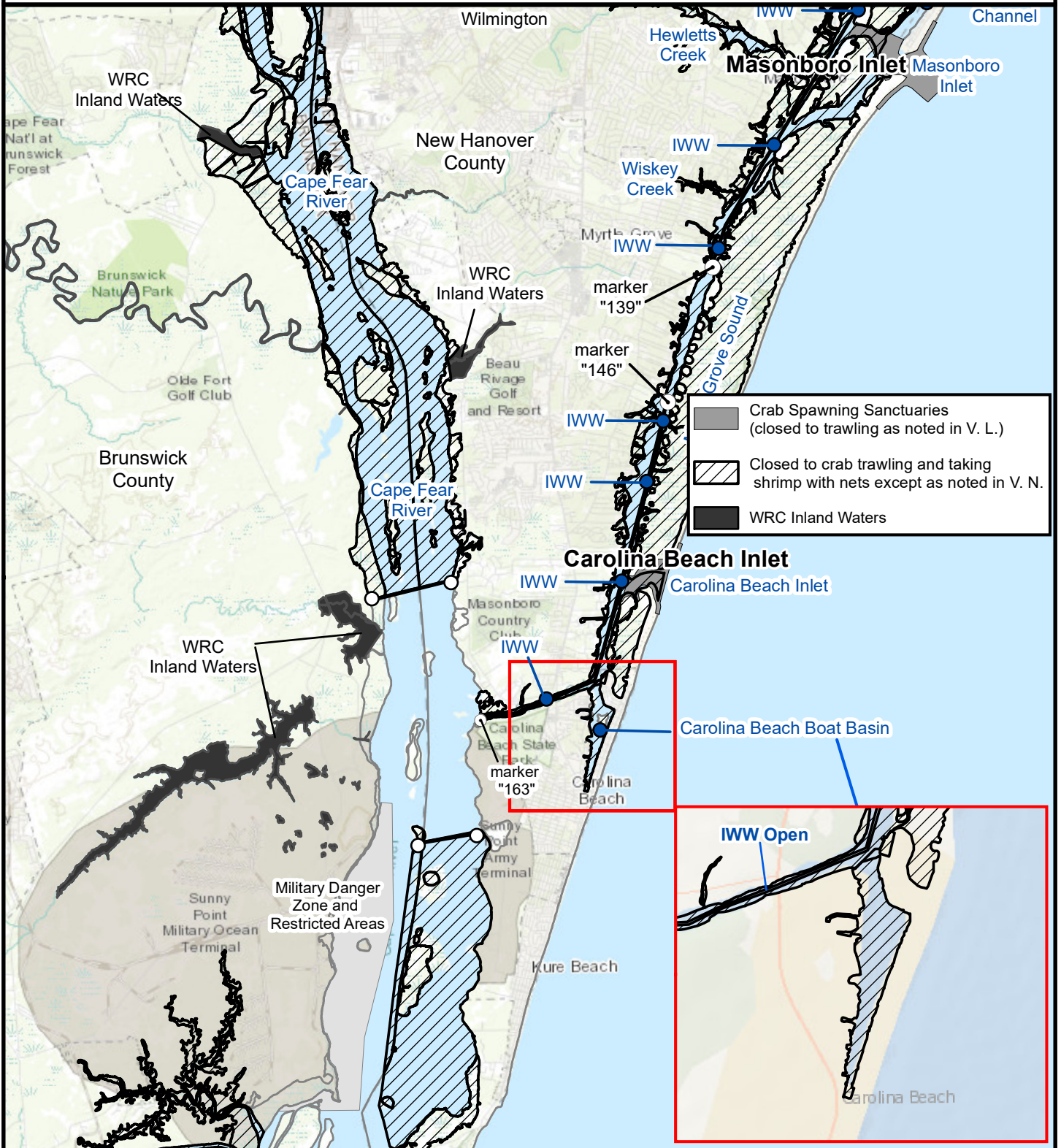


**PROCLAMATION  
SH-7-2022**



Datum: NAD83  
 Projection: NC State Plane  
 Map Date: August 2022

Maps are provided for illustrative purposes to assist the public.  
 Maps do not supersede existing rules or proclamations.

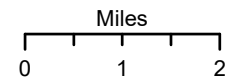


	Crab Spawning Sanctuaries (closed to trawling as noted in V. L.)
	Closed to crab trawling and taking shrimp with nets except as noted in V. N.
	WRC Inland Waters



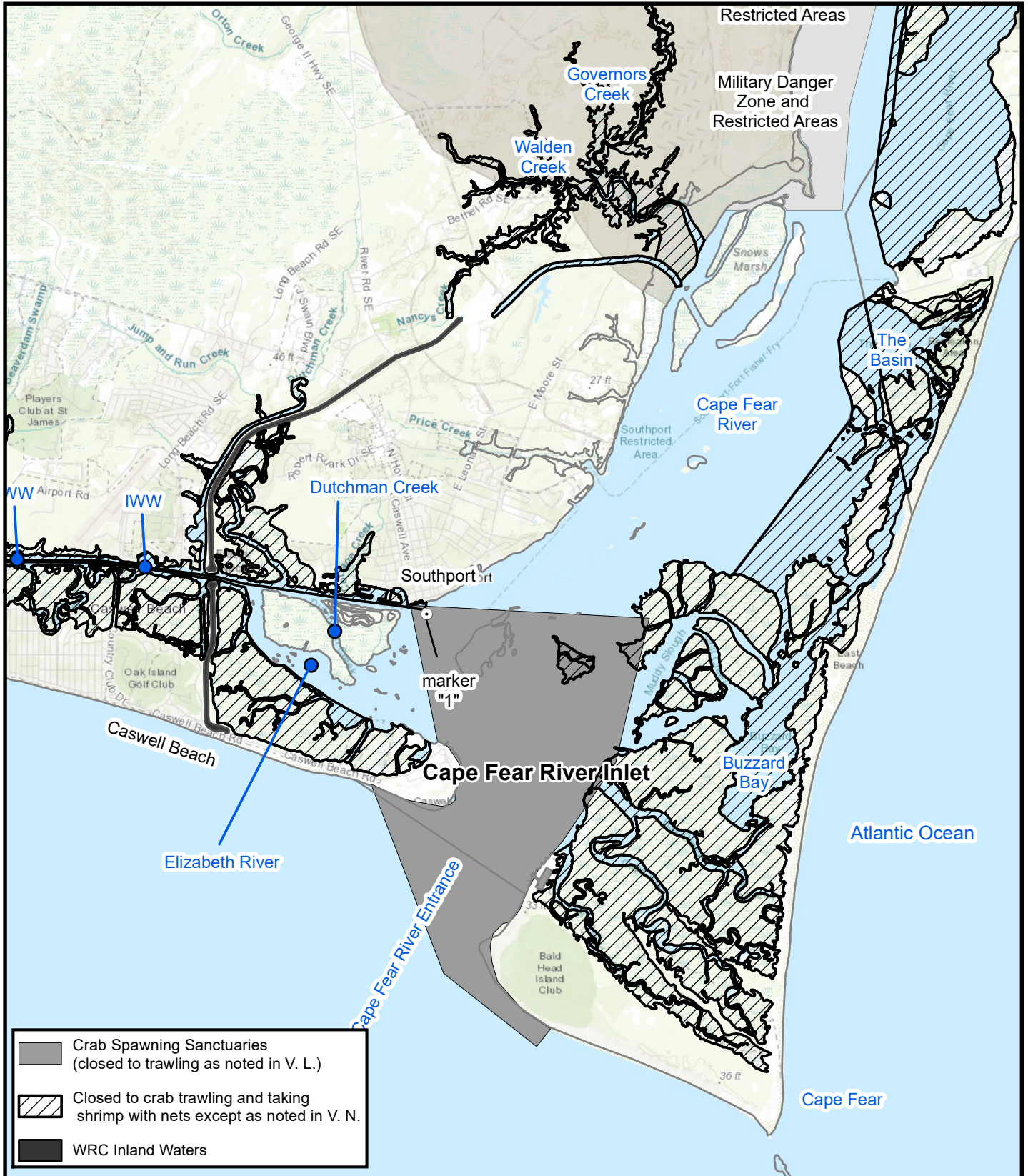
**PROCLAMATION SH-7-2022**

Map 6

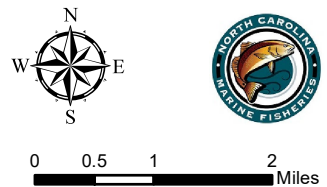


Datum: NAD83  
 Projection: NC State Plane  
 Map Date: August 2022

Maps are provided for illustrative purposes to assist the public.  
 Maps do not supersede existing rules or proclamations.

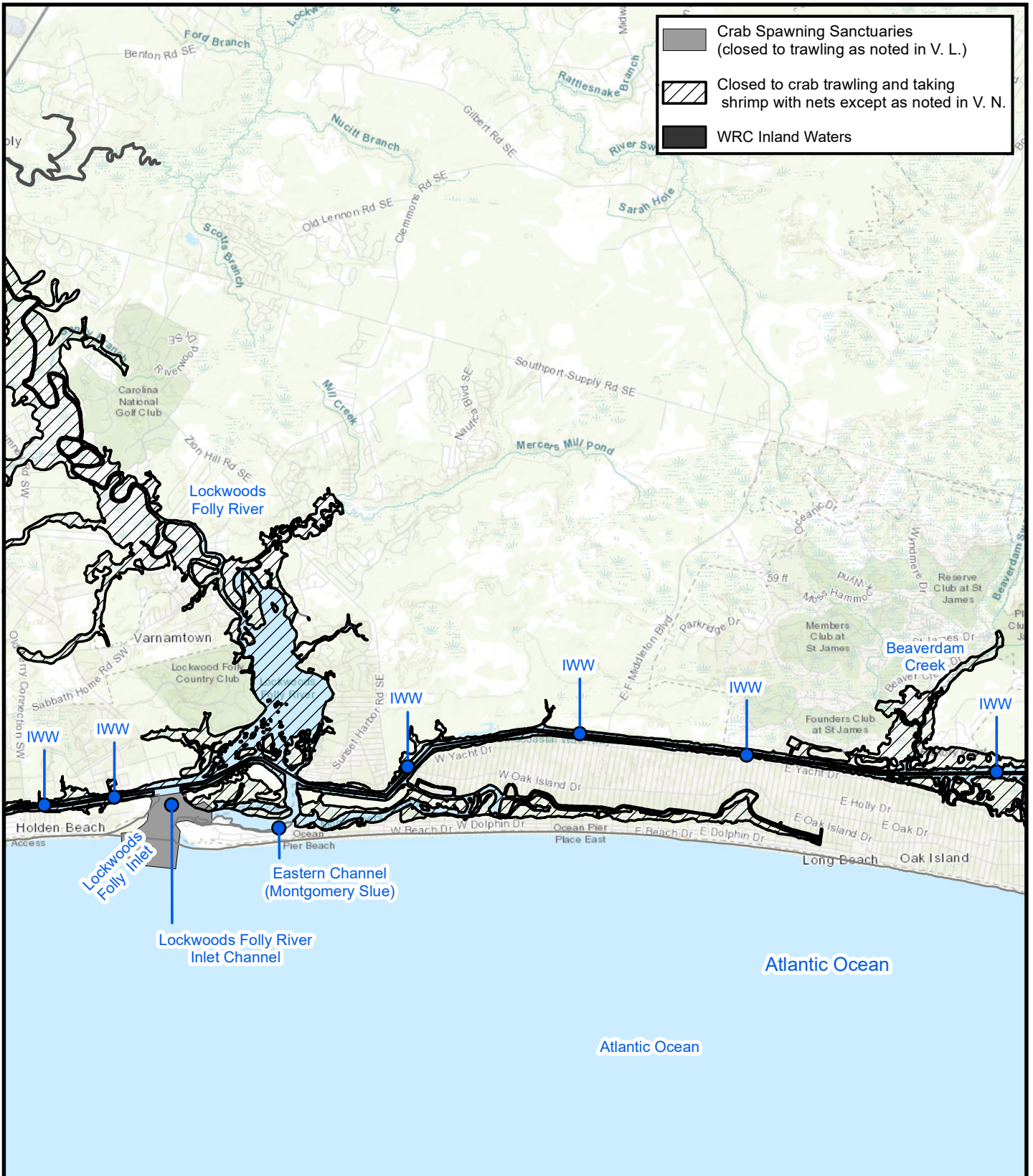


**PROCLAMATION  
SH-7-2022**




Datum: NAD83  
 Projection: NC State Plane  
 Map Date: August 2022

Maps are provided for illustrative purposes to assist the public.  
 Maps do not supersede existing rules or proclamations.



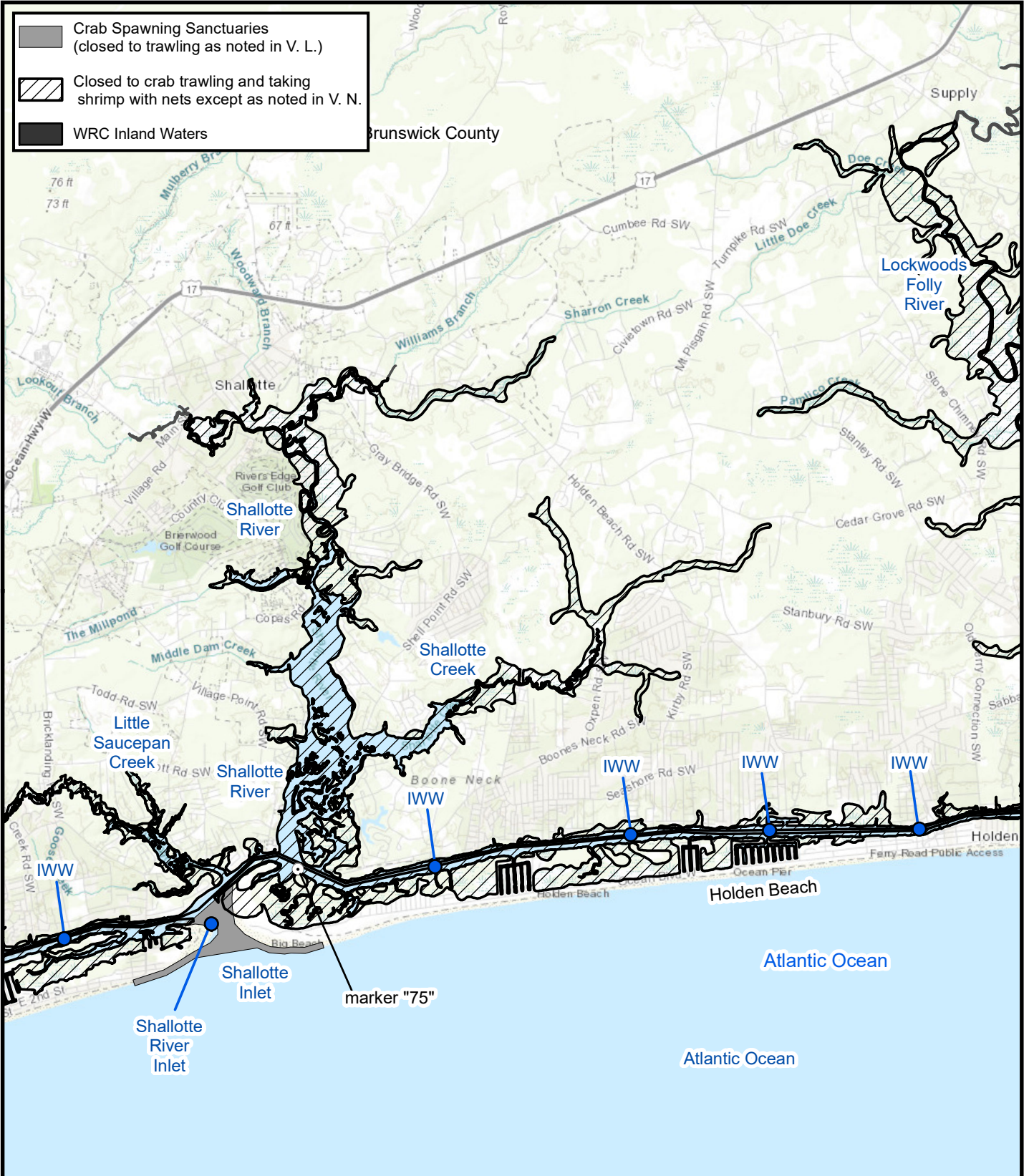
**PROCLAMATION  
SH-7-2022**




Datum: NAD83  
 Projection: NC State Plane  
 Map Date: August 2022



Maps are provided for illustrative purposes to assist the public.  
 Maps do not supersede existing rules or proclamations.

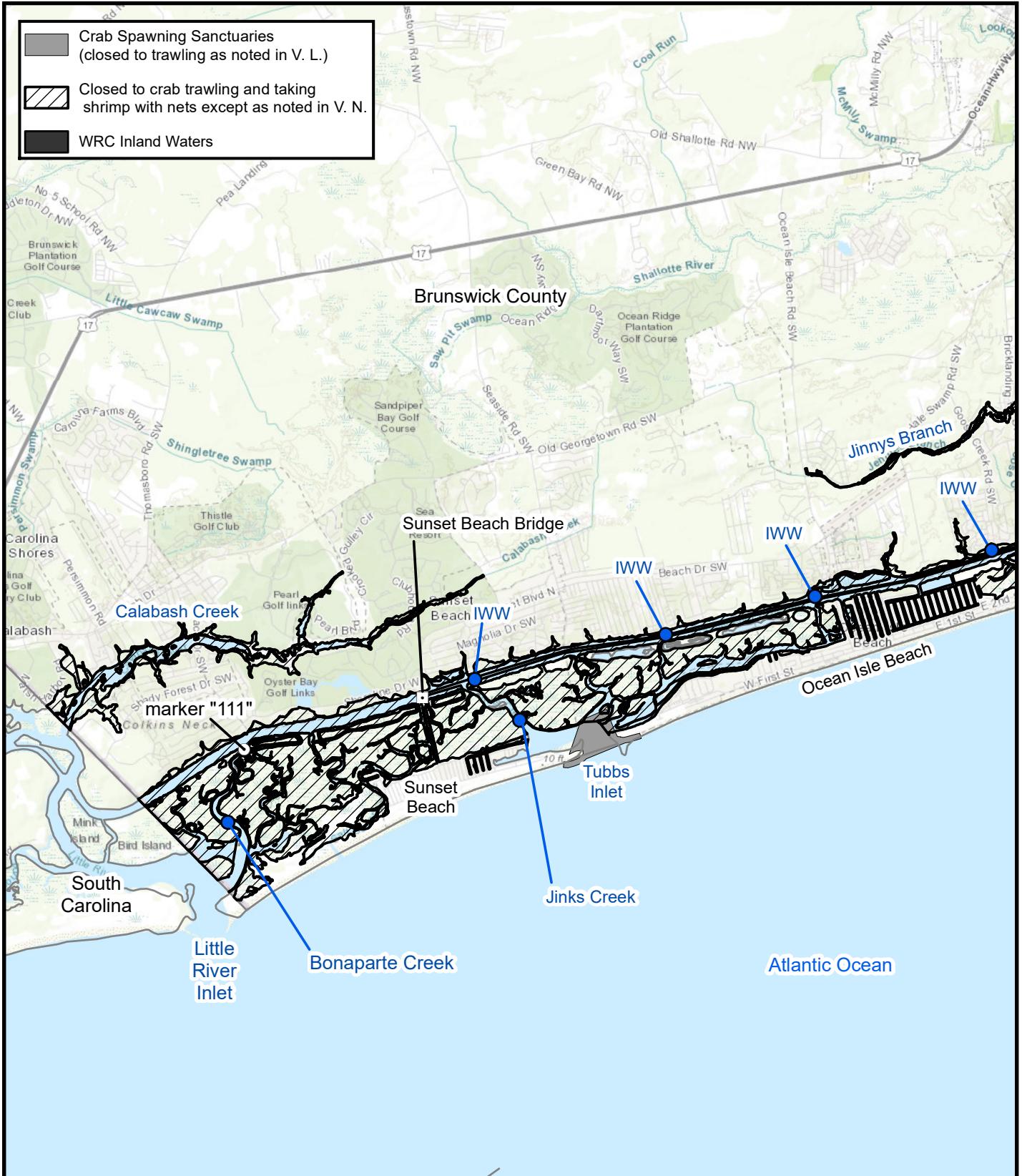





**PROCLAMATION  
SH-7-2022**

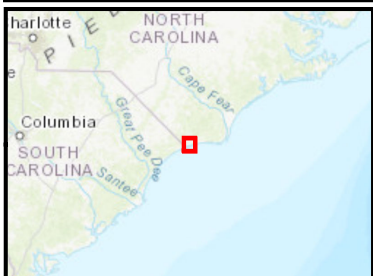


Datum: NAD83  
 Projection: NC State Plane  
 Map Date: August 2022


Maps are provided for illustrative purposes to assist the public.  
 Maps do not supersede existing rules or proclamations.



-  Crab Spawning Sanctuaries  
(closed to trawling as noted in V. L.)
-  Closed to crab trawling and taking  
shrimp with nets except as noted in V. N.
-  WRC Inland Waters



**PROCLAMATION  
SH-7-2022**



Datum: NAD83  
 Projection: NC State Plane  
 Map Date: August 2022