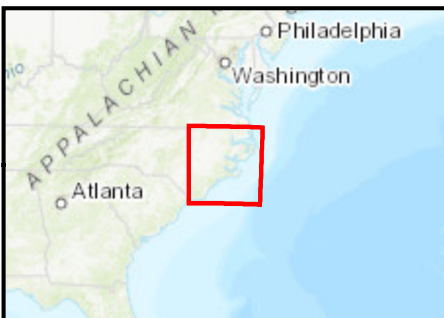
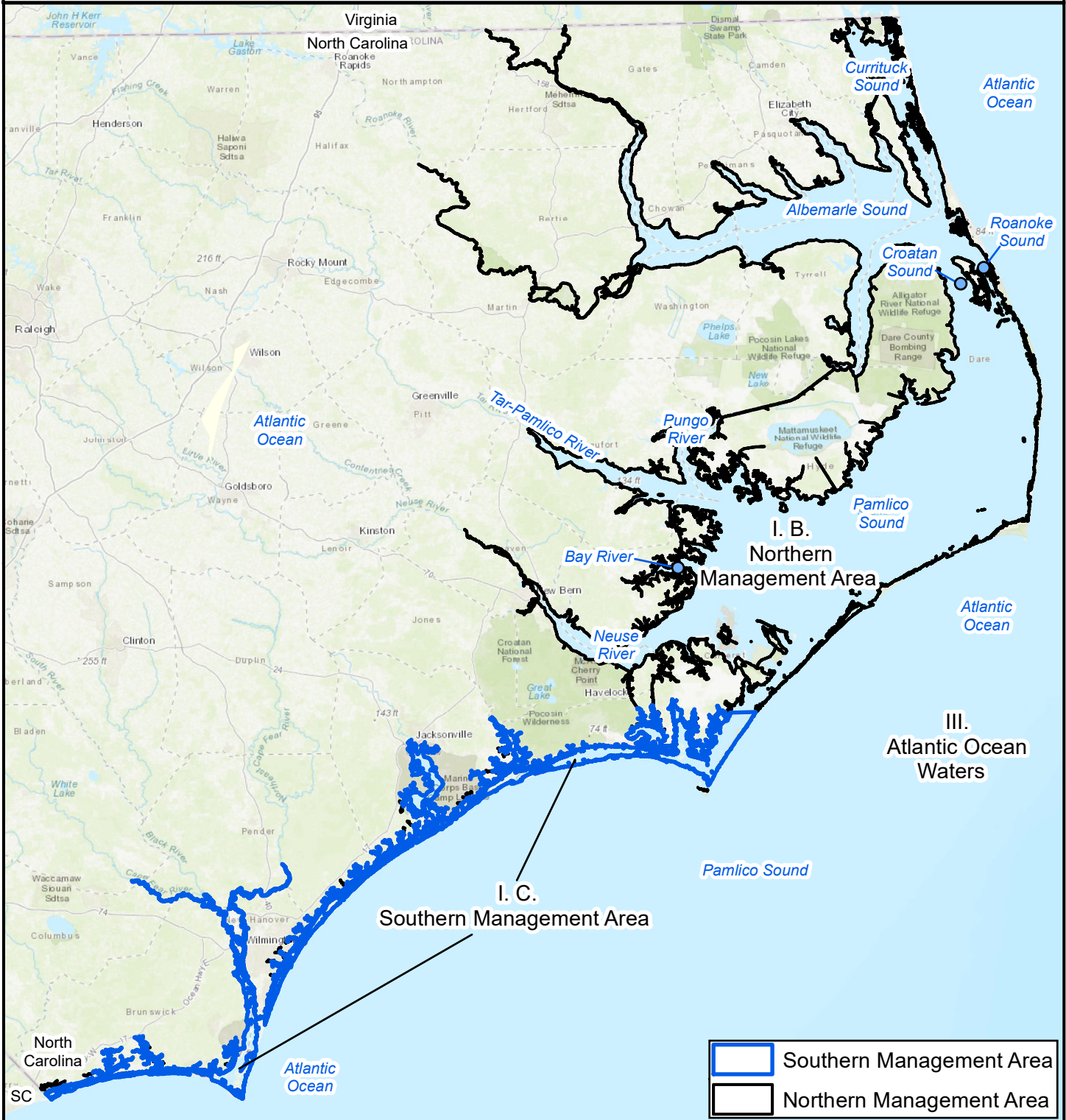



Maps are provided for illustrative purposes to assist the public.  
 Maps do not supersede existing rules or proclamations.



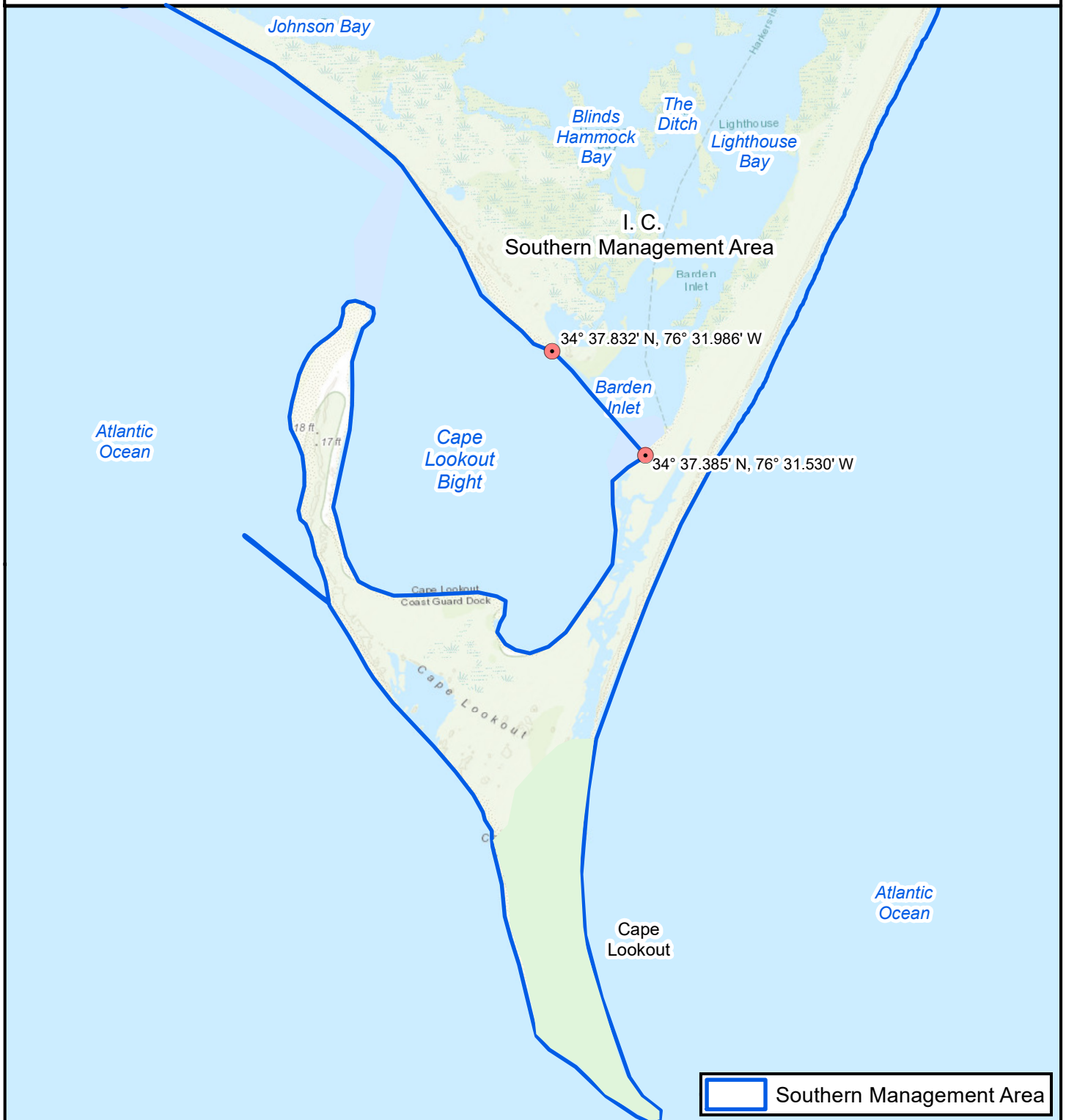
**PROCLAMATION  
 FF-46-2023**

**MOBILE GEAR  
 Management Areas**



Map 1

Maps are provided for illustrative purposes to assist the public.  
Maps do not supersede existing rules or proclamations.



**PROCLAMATION  
FF-46-2023**

**MOBILE GEAR  
Management Areas**

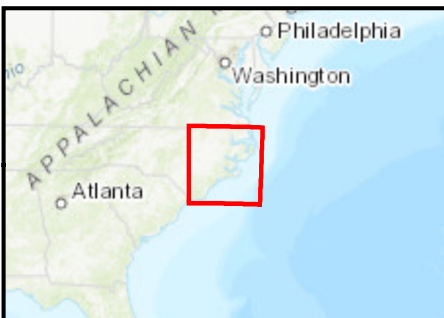
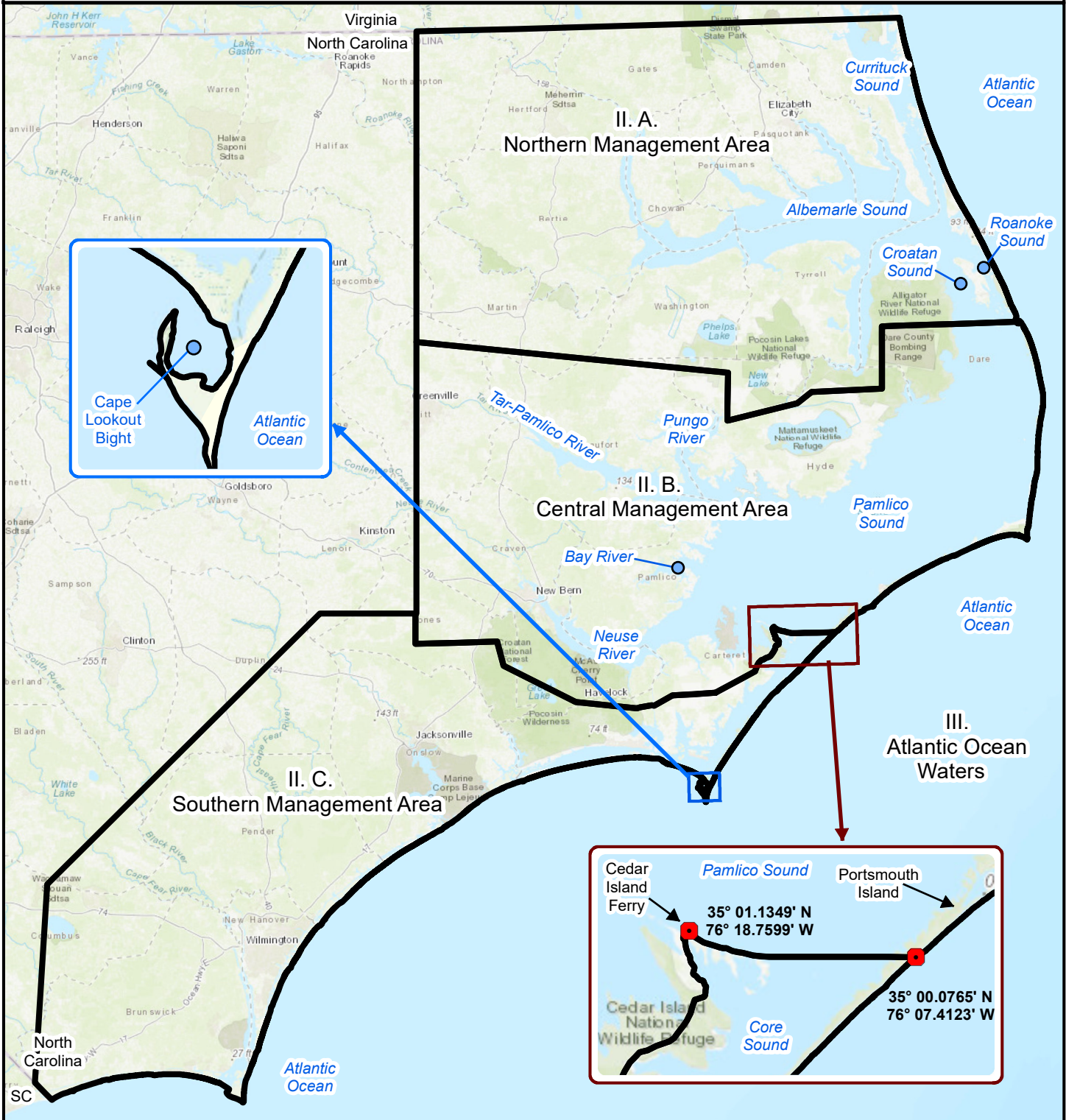


NAD83  
NC State Plane  
July 2022




0 0.4 0.8  
Miles

Maps are provided for illustrative purposes to assist the public.  
 Maps do not supersede existing rules or proclamations.



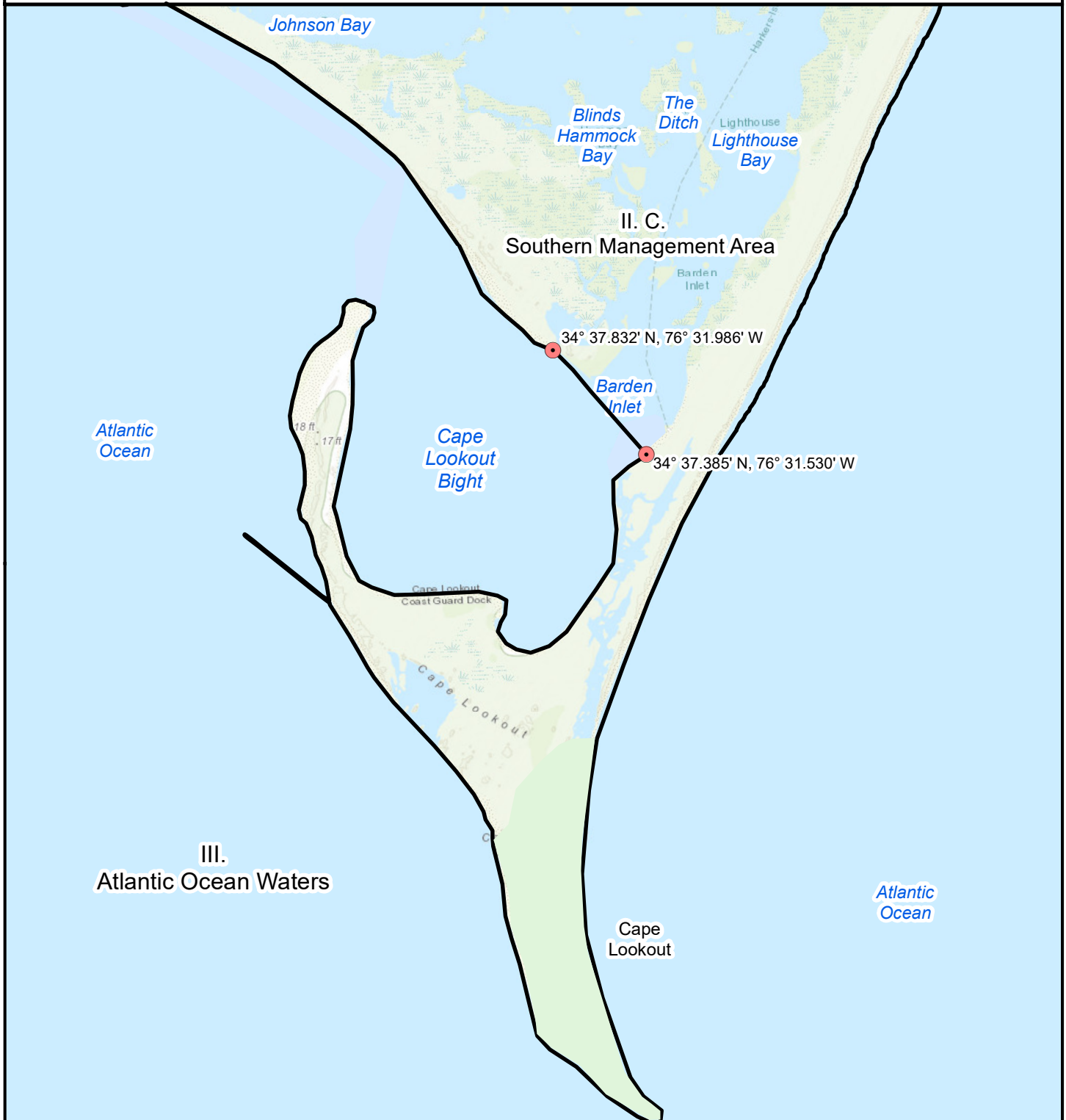
**PROCLAMATION  
 FF-46-2023**

**POUND NET  
 Management Areas**



**Map 3**

Maps are provided for illustrative purposes to assist the public.  
Maps do not supersede existing rules or proclamations.




**PROCLAMATION  
FF-46-2023**

**POUND NET  
Management Areas**

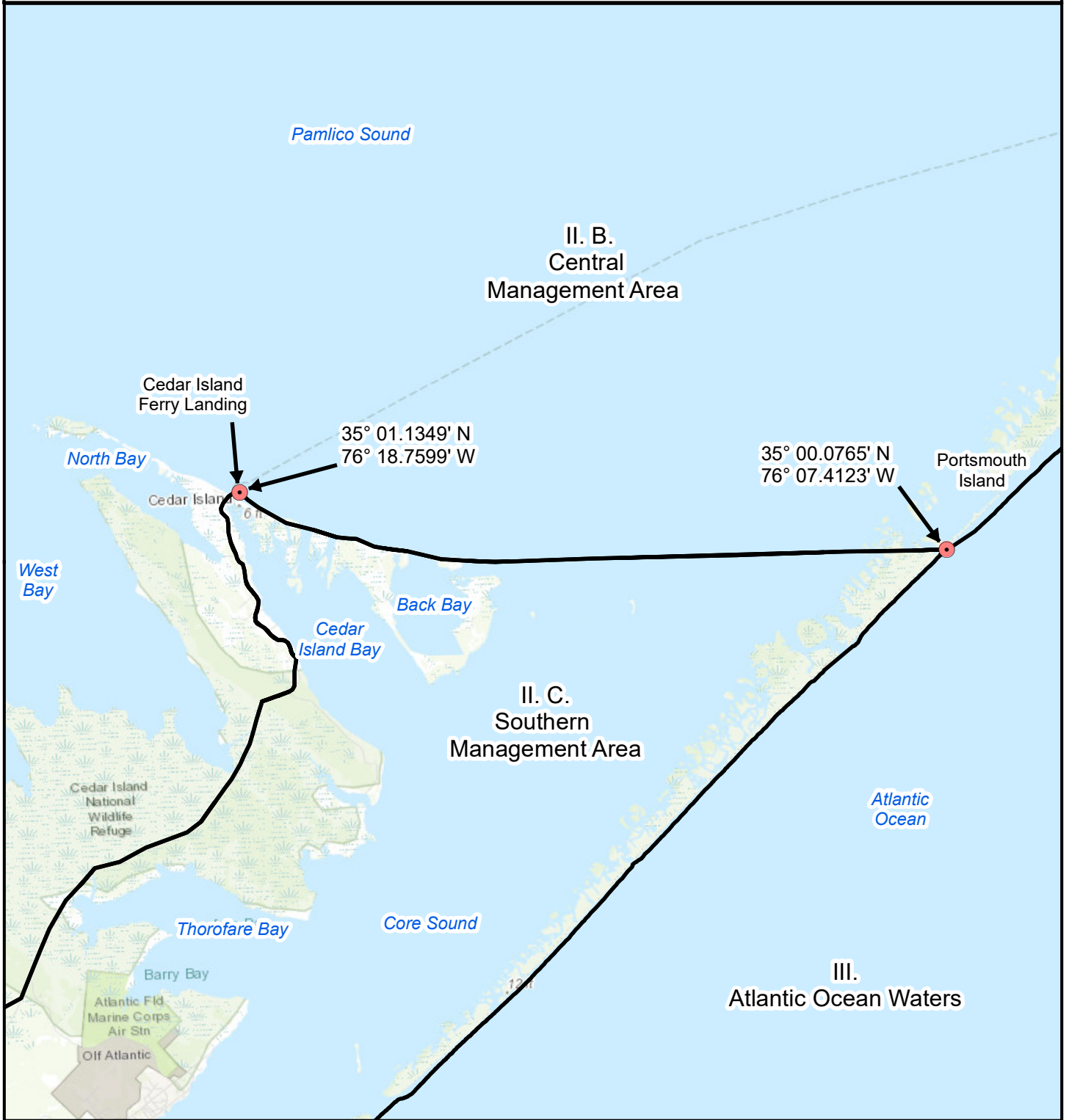


NAD83  
NC State Plane  
July 2022



**Map 4**

Maps are provided for illustrative purposes to assist the public.  
Maps do not supersede existing rules or proclamations.



**PROCLAMATION  
FF-46-2023**

**POUND NET  
Management Areas**

