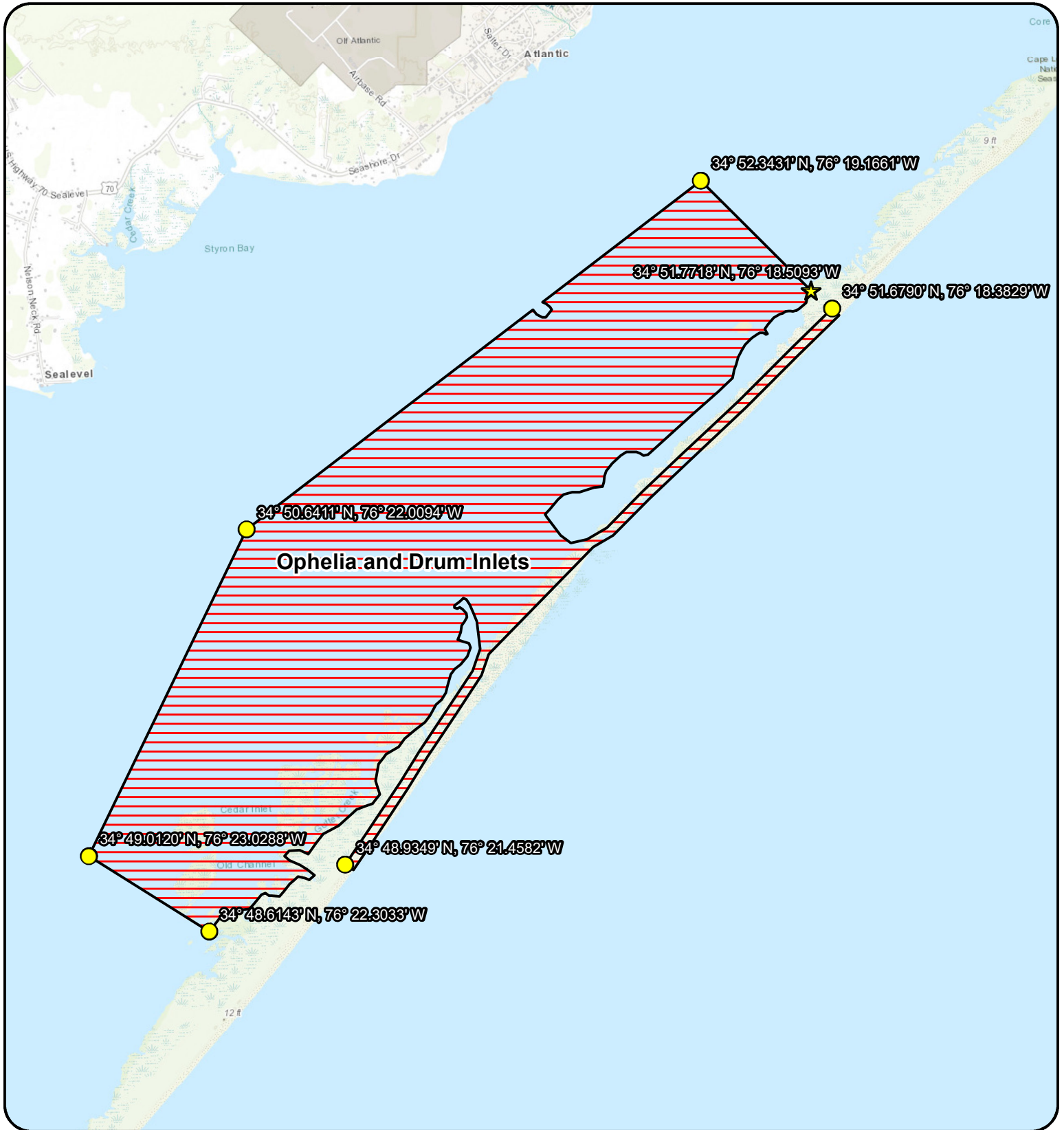





Maps are provided for illustrative purposes to assist the public.
 Maps do not supersede existing rules or proclamations.



**PROCLAMATION
 M-12-2022 (RESCINDED)**

-  Beginning Proclamation Point
-  Proclamation Points
-  Crab Spawning Sanctuaries
 (harvest and gear restrictions described in III. A-C)

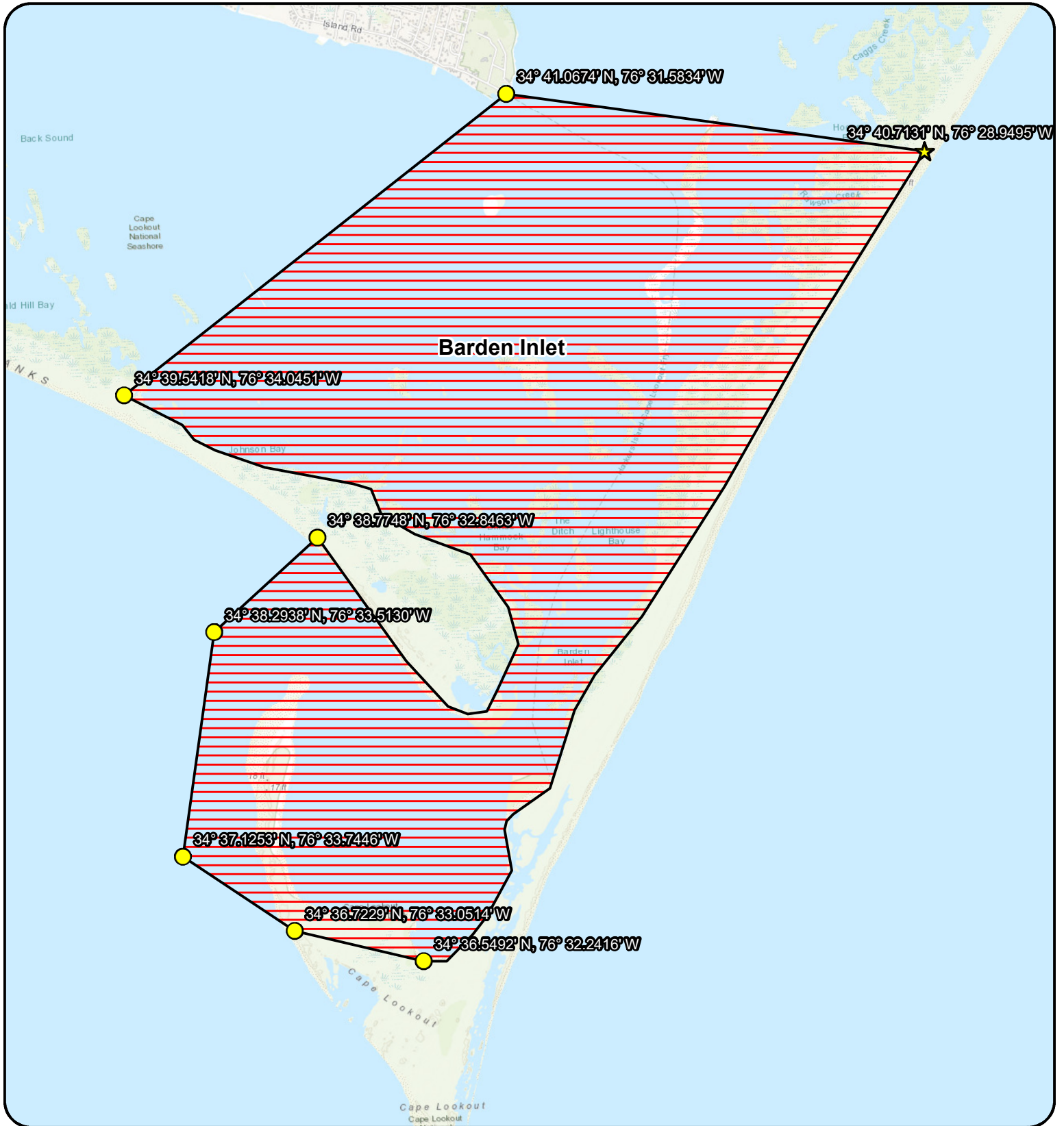


Miles
 0 0.5 1




Datum: NAD83
 Projection: NC State Plane
 Map Date: May 2022

Map 1

Maps are provided for illustrative purposes to assist the public.
 Maps do not supersede existing rules or proclamations.




**PROCLAMATION
 M-12-2022 (RESCINDED)**

-  Beginning Proclamation Point
-  Proclamation Points
-  Crab Spawning Sanctuaries
 (harvest and gear restrictions described in III. A-C)



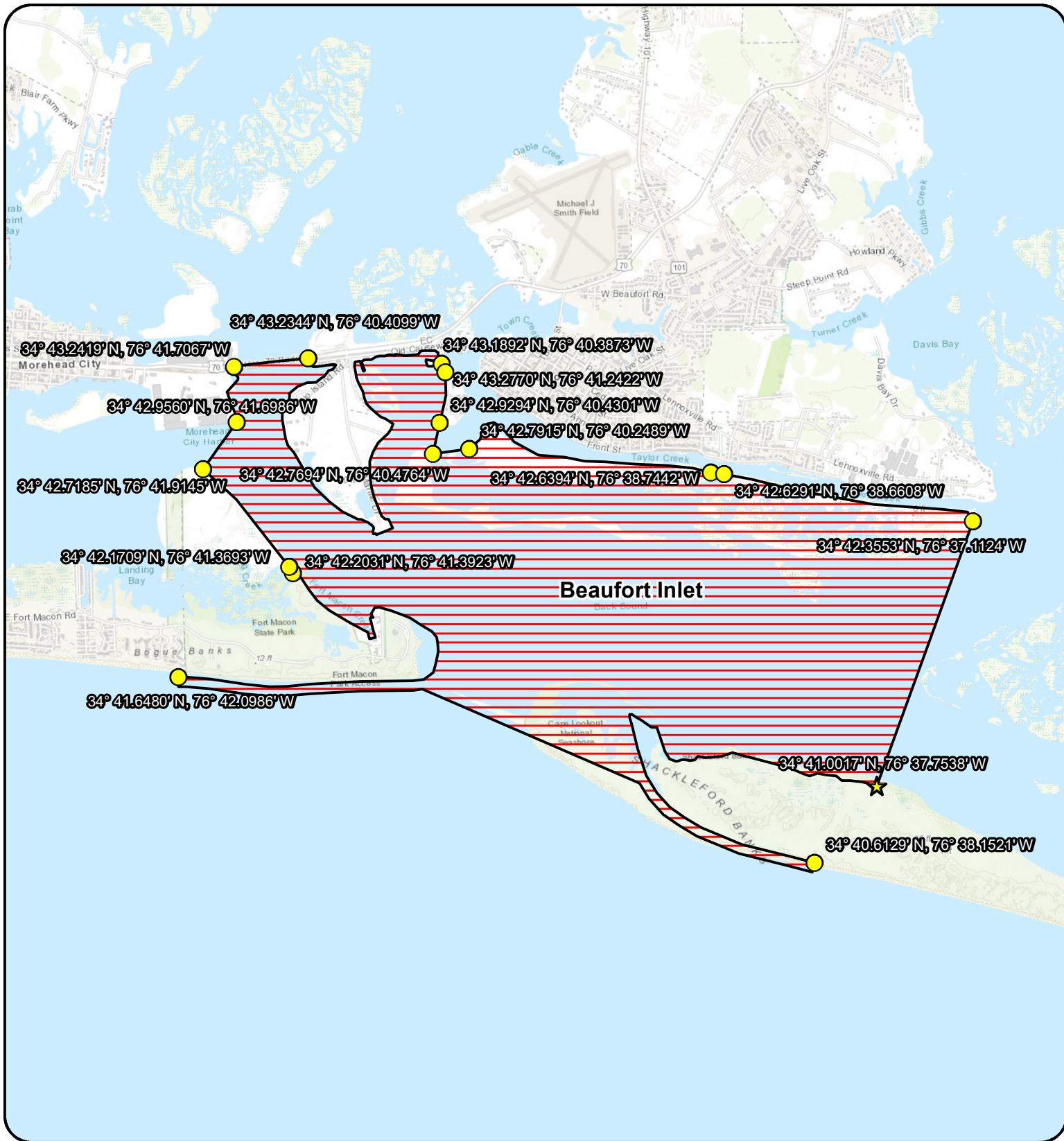
North arrow and scale bar showing 0, 0.5, and 1 mile. The scale bar is labeled "Miles".

Datum: NAD83
 Projection: NC State Plane
 Map Date: May 2022







Map 2

Maps are provided for illustrative purposes to assist the public.
 Maps do not supersede existing rules or proclamations.



**PROCLAMATION
 M-12-2022 (RESCINDED)**

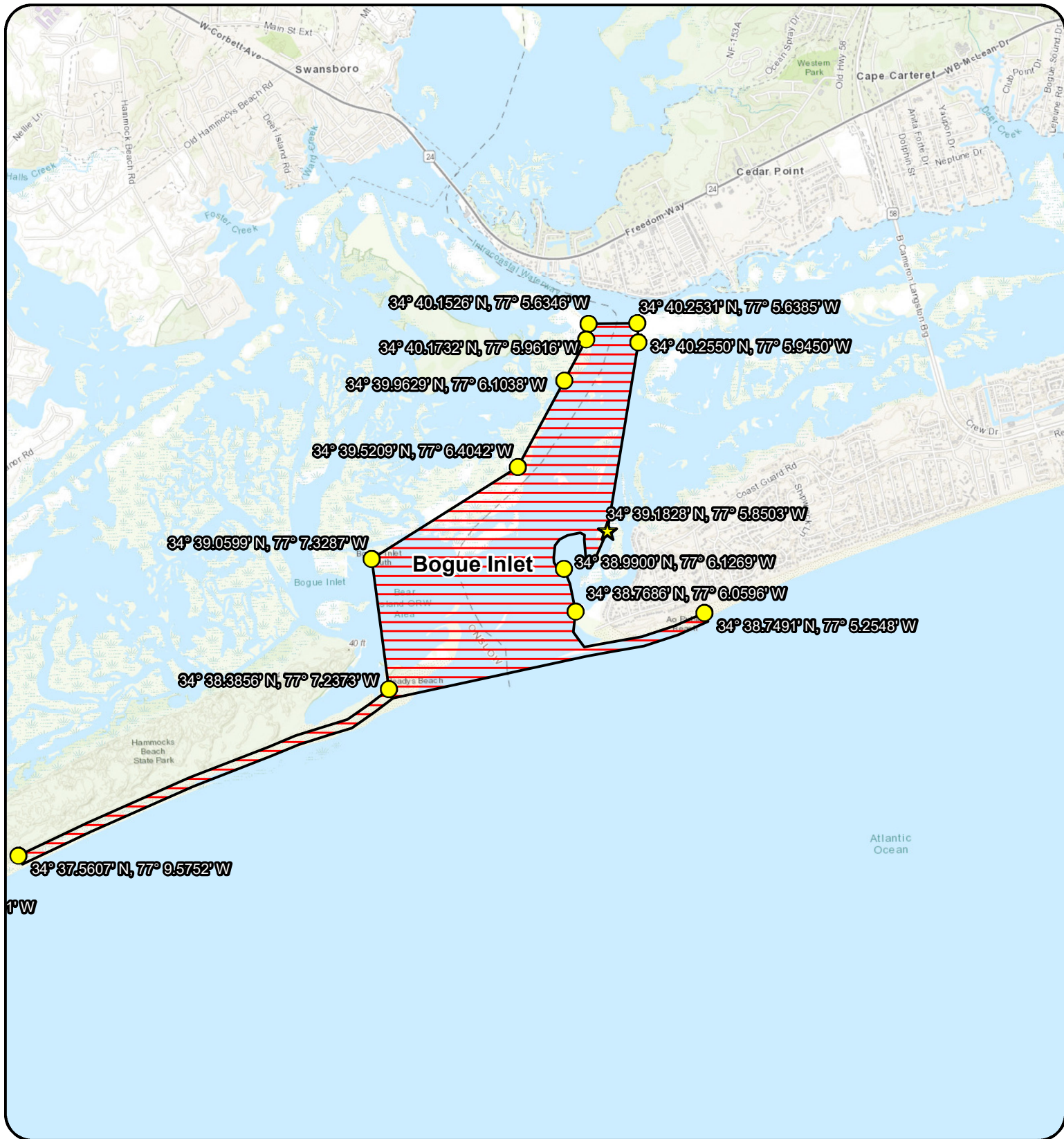
-  Beginning Proclamation Point
-  Proclamation Points
-  Crab Spawning Sanctuaries
 (harvest and gear restrictions described in III. A-C)



Miles
 0 0.5 1
 Datum: NAD83
 Projection: NC State Plane
 Map Date: May 2022

Map 3

Maps are provided for illustrative purposes to assist the public.
 Maps do not supersede existing rules or proclamations.



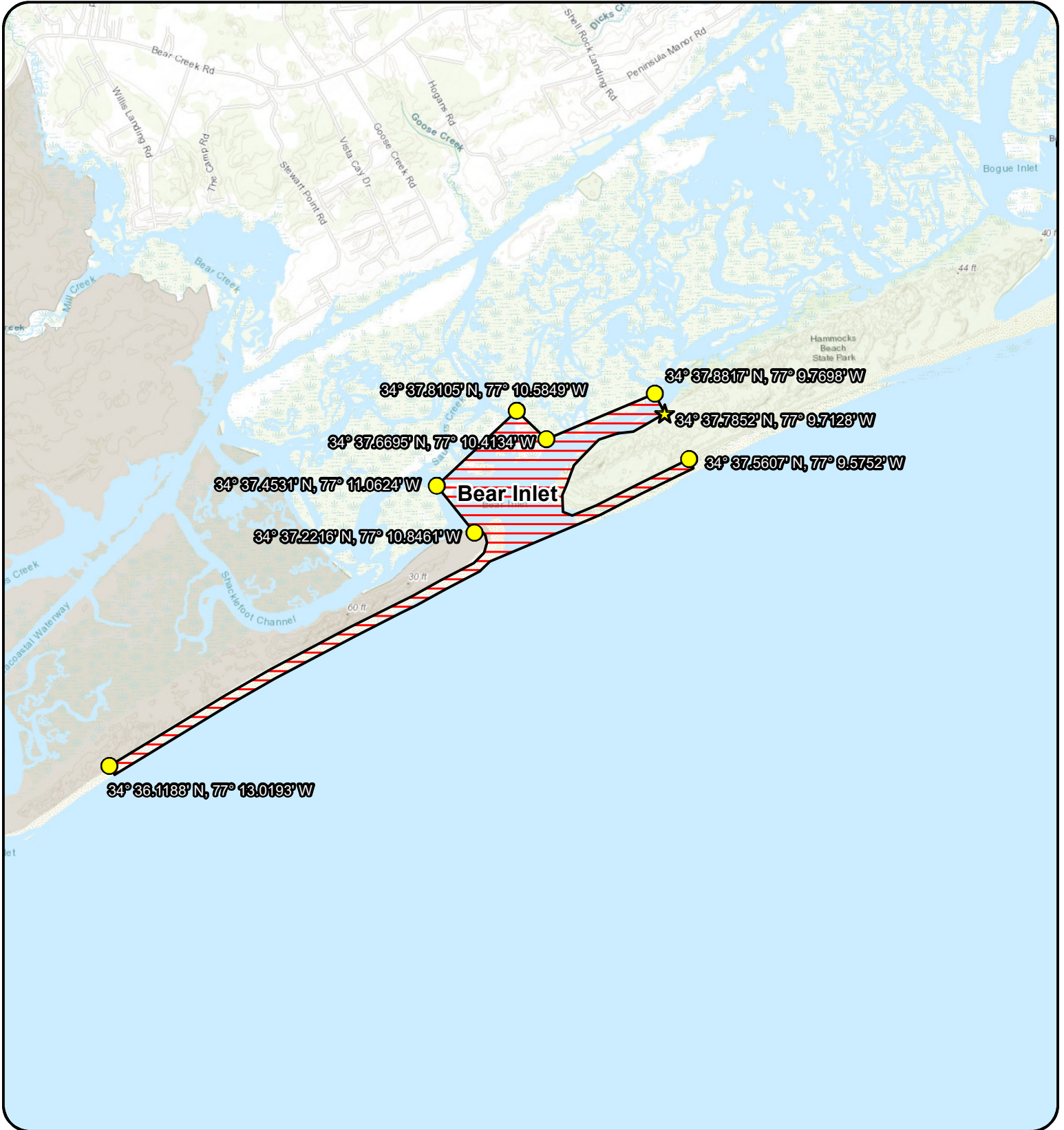
**PROCLAMATION
 M-12-2022 (RESCINDED)**

- ★ Beginning Proclamation Point
- Proclamation Points
- ▨ Crab Spawning Sanctuaries
 (harvest and gear restrictions described in III. A-C)




North Carolina State Fishery logo. A scale bar shows 0, 0.5, and 1 mile. Below the scale bar, it states: Datum: NAD83, Projection: NC State Plane, Map Date: May 2022.

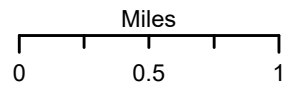
Map 4

Maps are provided for illustrative purposes to assist the public.
 Maps do not supersede existing rules or proclamations.



**PROCLAMATION
 M-12-2022 (RESCINDED)**

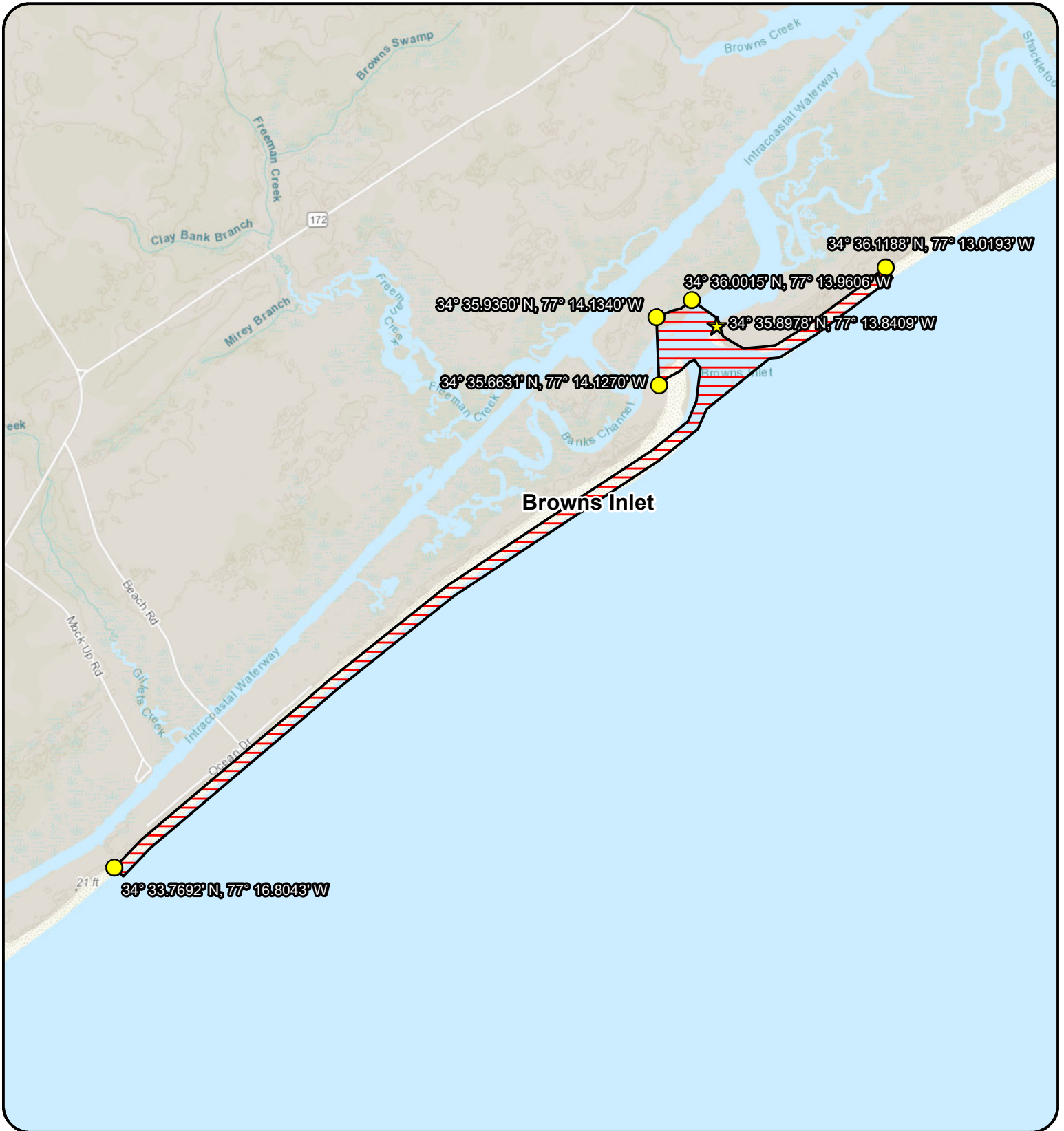
-  Beginning Proclamation Point
-  Proclamation Points
-  Crab Spawning Sanctuaries
 (harvest and gear restrictions described in III. A-C)






Datum: NAD83
 Projection: NC State Plane
 Map Date: May 2022


Map 5

Maps are provided for illustrative purposes to assist the public.
 Maps do not supersede existing rules or proclamations.



**PROCLAMATION
 M-12-2022 (RESCINDED)**

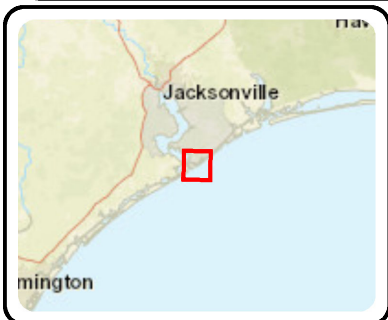
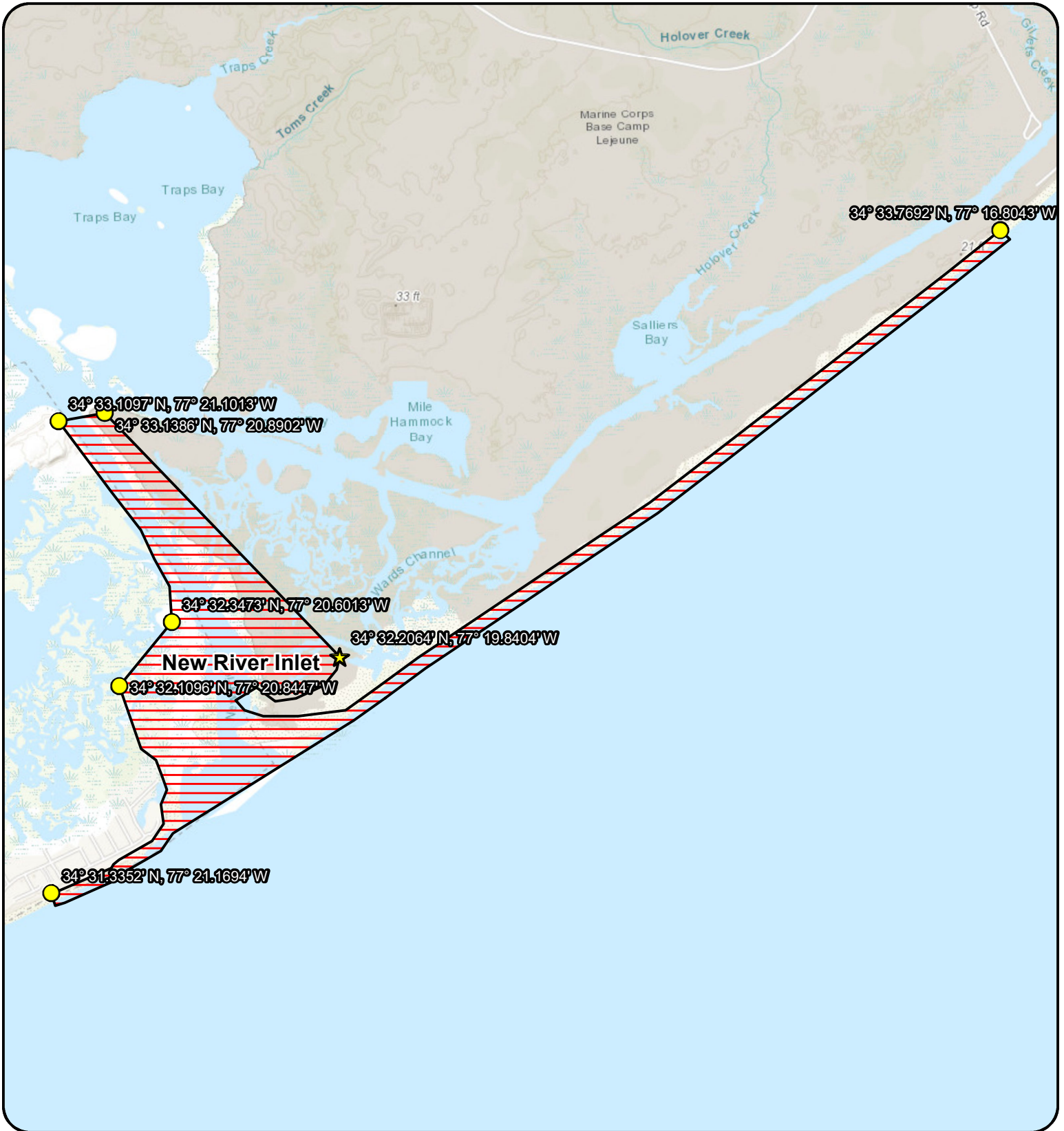
-  Beginning Proclamation Point
-  Proclamation Points
-  Crab Spawning Sanctuaries
 (harvest and gear restrictions described in III. A-C)



Datum: NAD83
 Projection: NC State Plane
 Map Date: May 2022

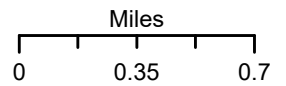
Map 6

Maps are provided for illustrative purposes to assist the public.
 Maps do not supersede existing rules or proclamations.



**PROCLAMATION
 M-12-2022 (RESCINDED)**

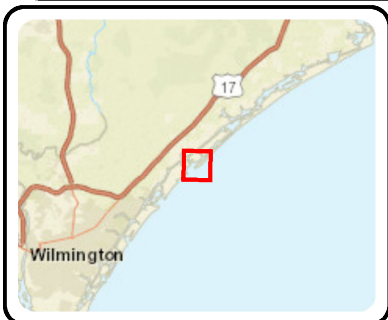
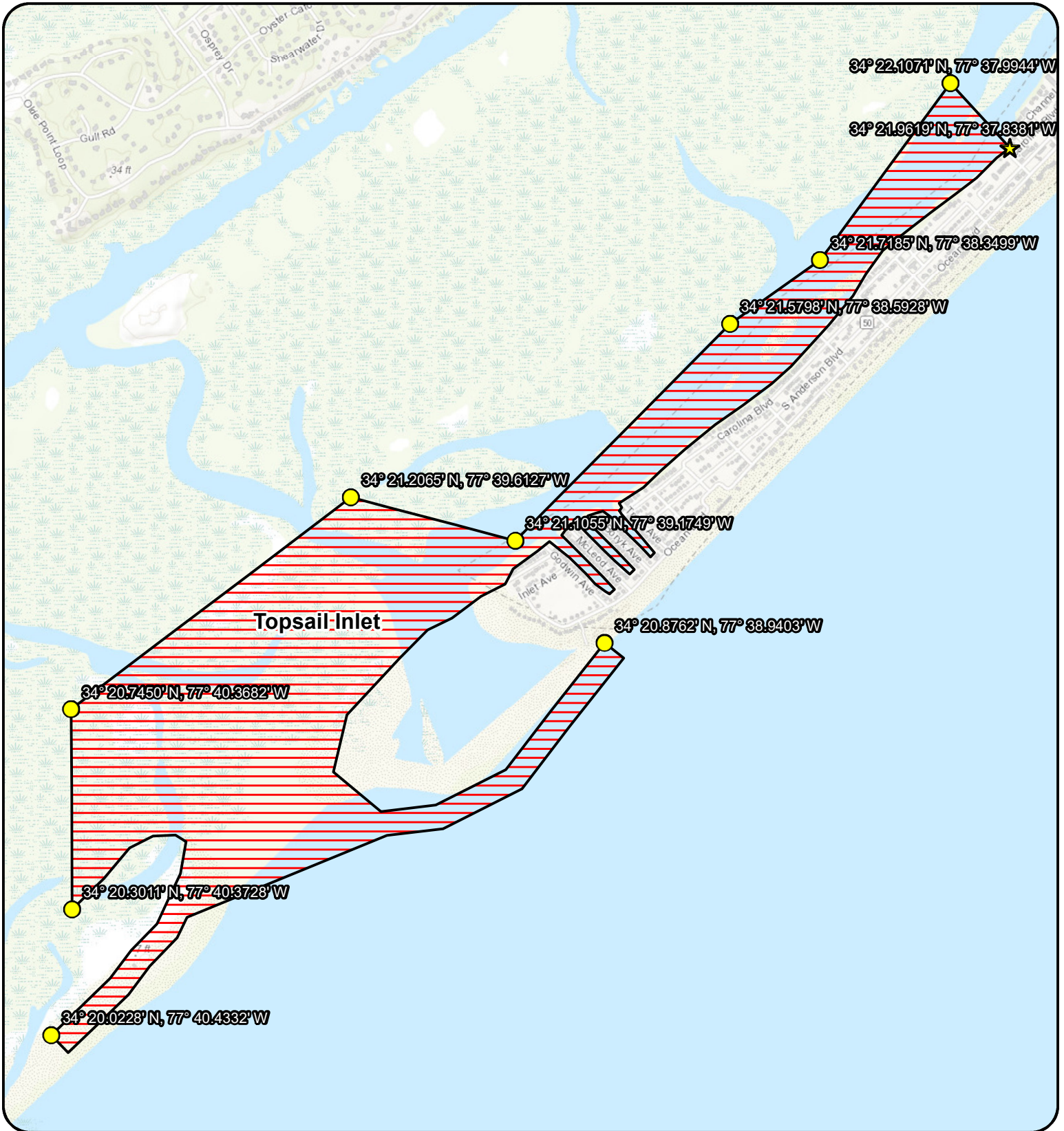
- ★ Beginning Proclamation Point
- Proclamation Points
- ▨ Crab Spawning Sanctuaries
 (harvest and gear restrictions described in III. A-C)






Datum: NAD83
 Projection: NC State Plane
 Map Date: May 2022


Map 7

Maps are provided for illustrative purposes to assist the public.
 Maps do not supersede existing rules or proclamations.



**PROCLAMATION
 M-12-2022 (RESCINDED)**

-  Beginning Proclamation Point
-  Proclamation Points
-  Crab Spawning Sanctuaries
 (harvest and gear restrictions described in III. A-C)

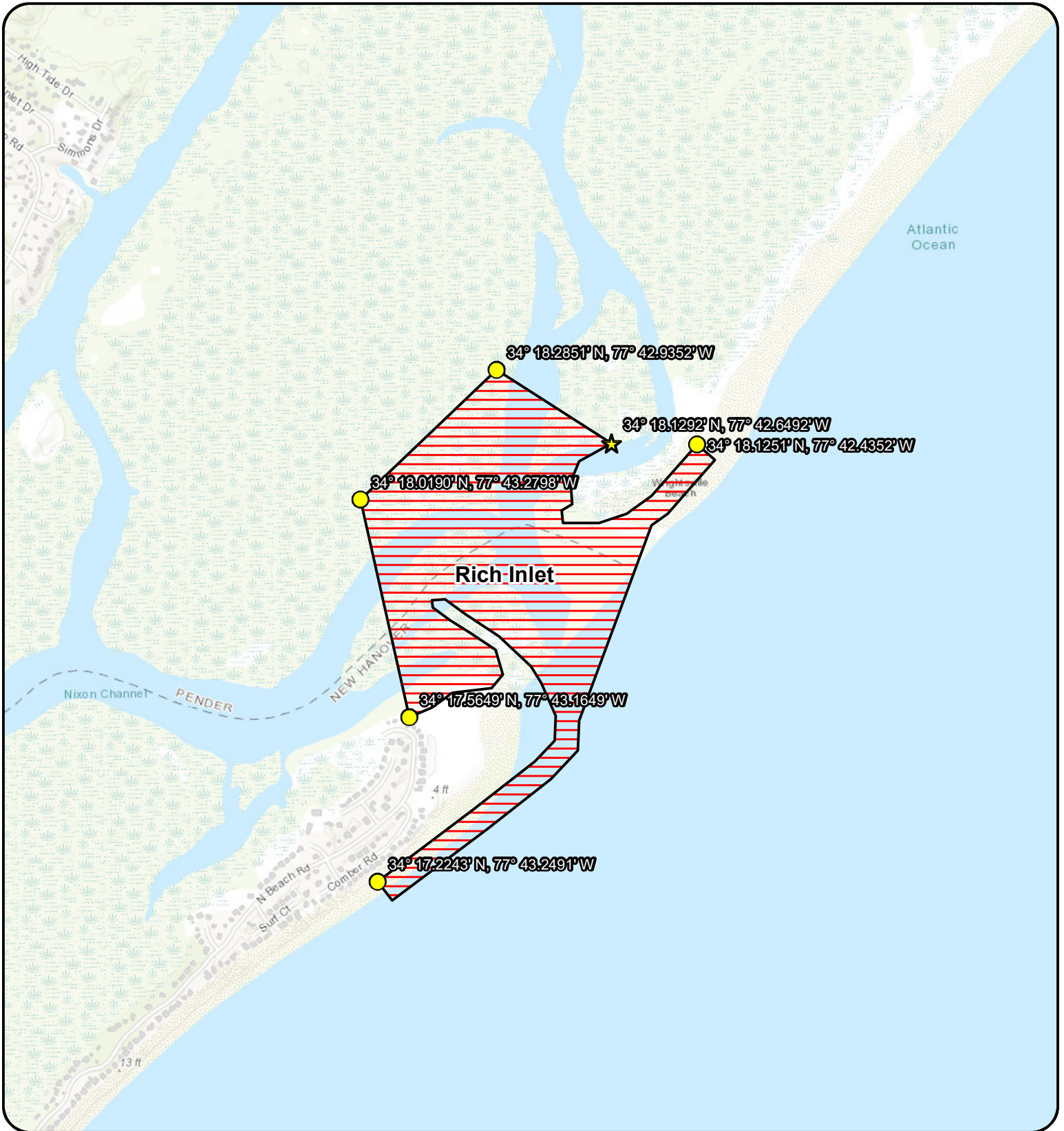


0 0.2 0.4
 Miles




Datum: NAD83
 Projection: NC State Plane
 Map Date: May 2022

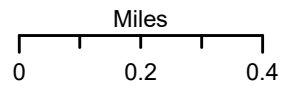
Map 8

Maps are provided for illustrative purposes to assist the public.
 Maps do not supersede existing rules or proclamations.



**PROCLAMATION
 M-12-2022 (RESCINDED)**

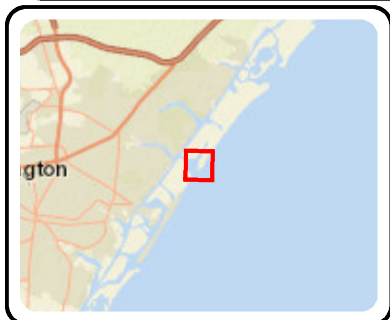
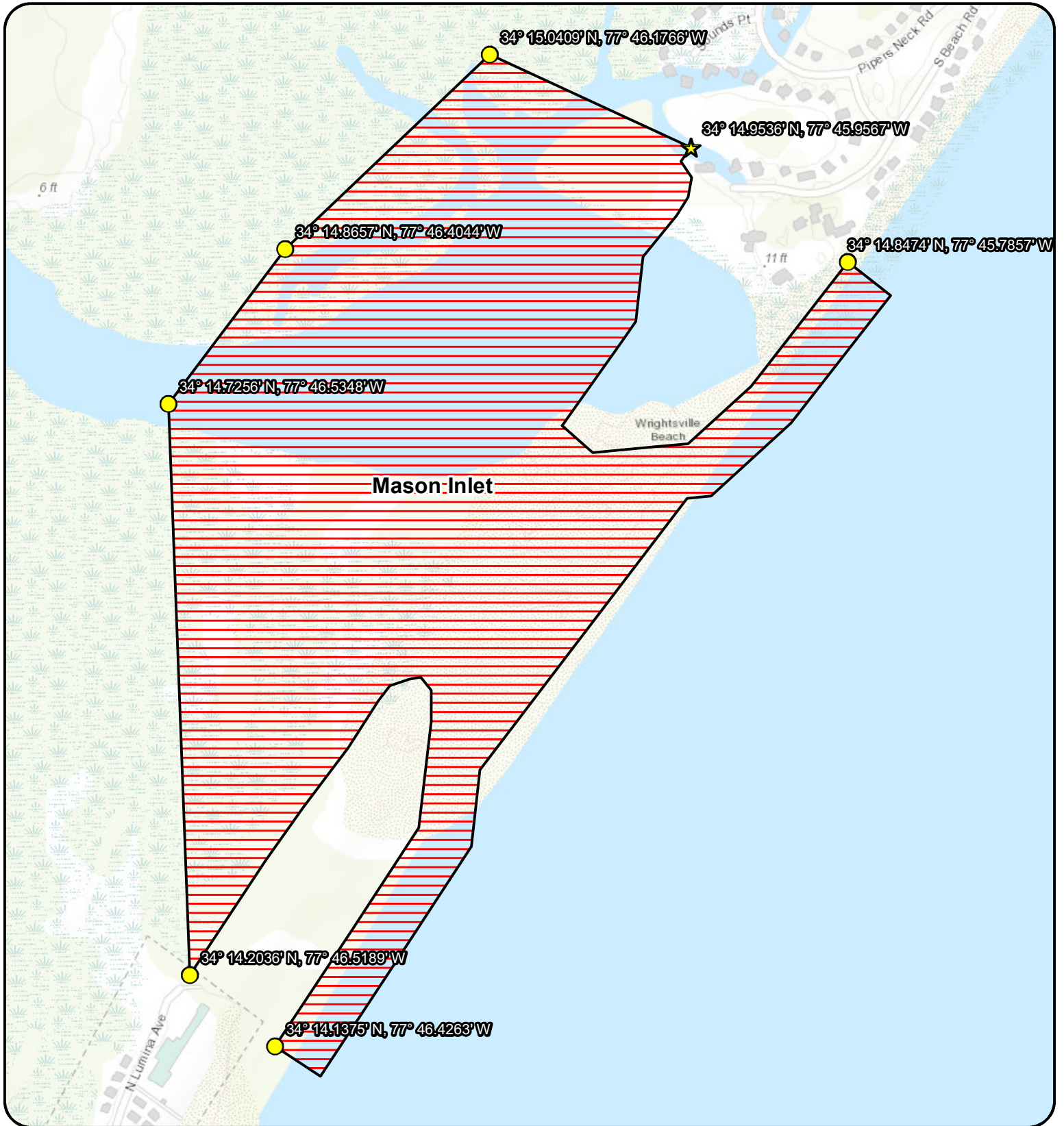
-  Beginning Proclamation Point
-  Proclamation Points
-  Crab Spawning Sanctuaries
 (harvest and gear restrictions described in III. A-C)






Datum: NAD83
 Projection: NC State Plane
 Map Date: May 2022

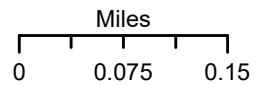
Map 9

Maps are provided for illustrative purposes to assist the public.
 Maps do not supersede existing rules or proclamations.



**PROCLAMATION
 M-12-2022 (RESCINDED)**

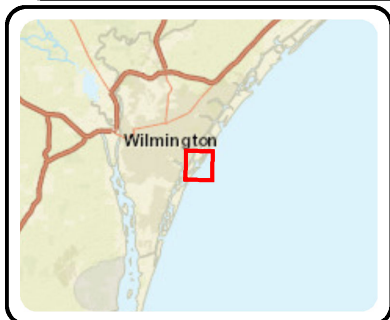
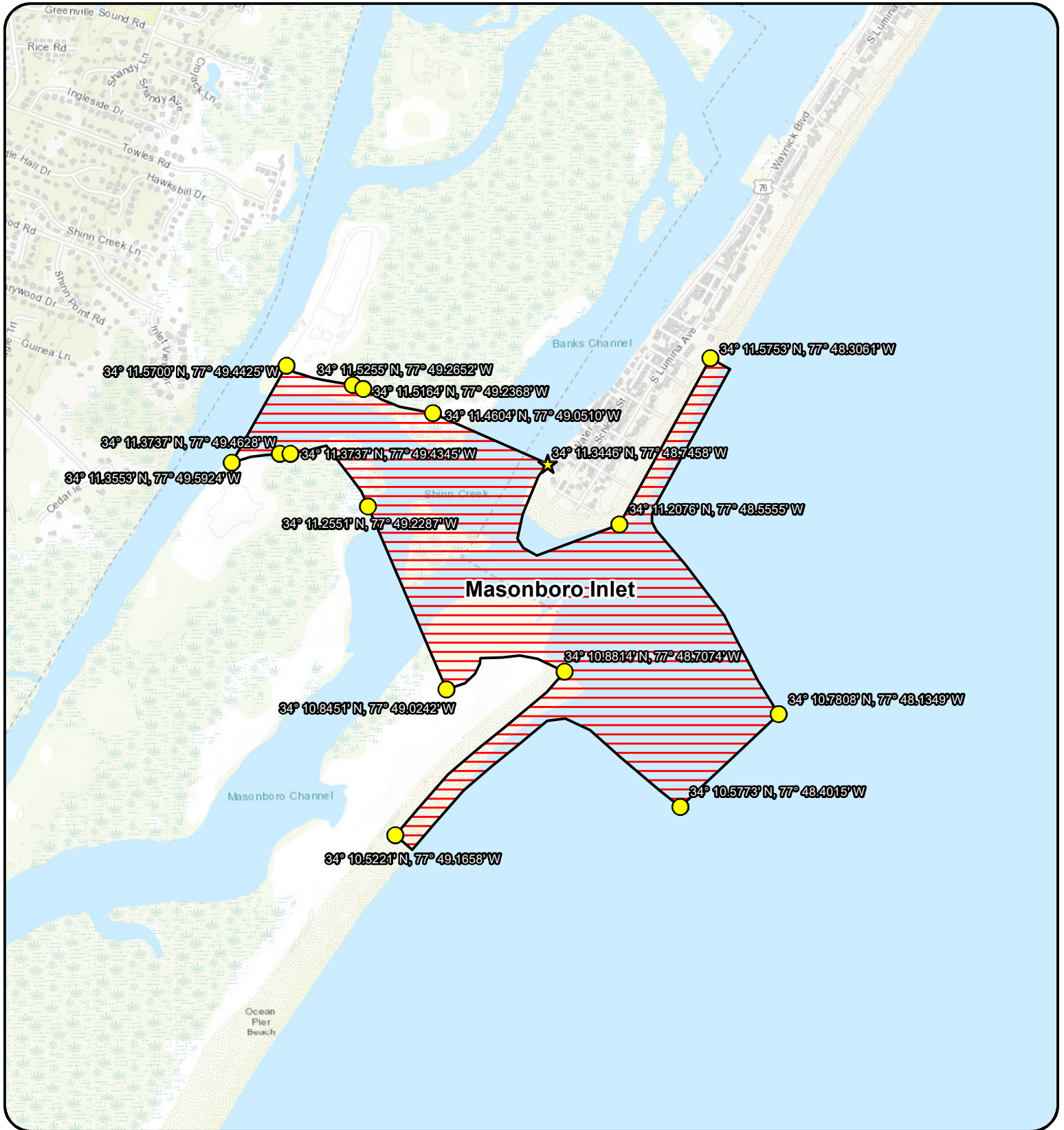
-  Beginning Proclamation Point
-  Proclamation Points
-  Crab Spawning Sanctuaries
 (harvest and gear restrictions described in III. A-C)






Datum: NAD83
 Projection: NC State Plane
 Map Date: May 2022

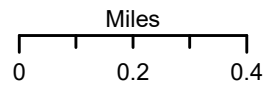
Map 10

Maps are provided for illustrative purposes to assist the public.
 Maps do not supersede existing rules or proclamations.



**PROCLAMATION
 M-12-2022 (RESCINDED)**

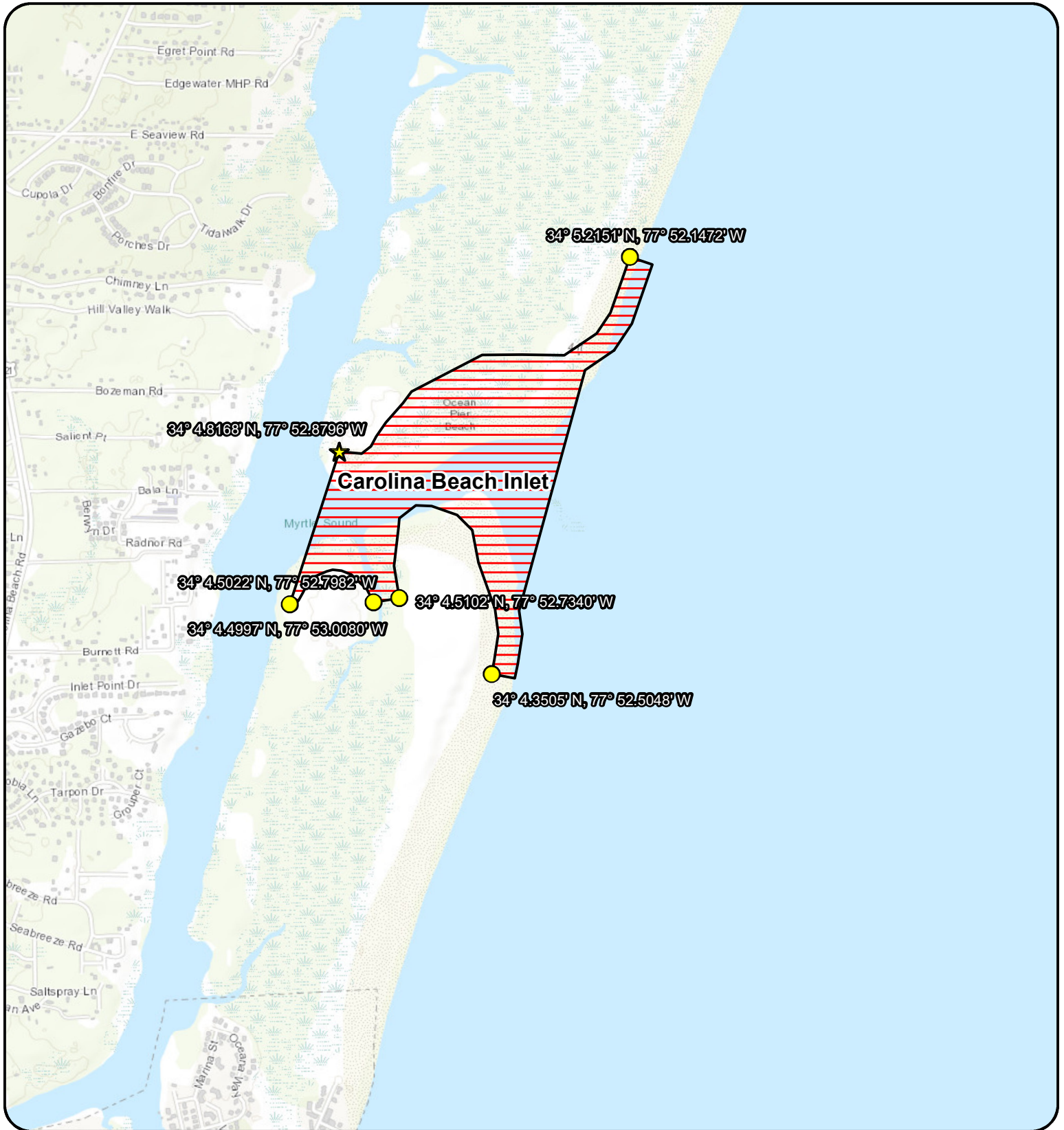
-  Beginning Proclamation Point
-  Proclamation Points
-  Crab Spawning Sanctuaries
 (harvest and gear restrictions described in III. A-C)






Datum: NAD83
 Projection: NC State Plane
 Map Date: May 2022

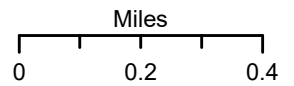
Map 11

Maps are provided for illustrative purposes to assist the public.
 Maps do not supersede existing rules or proclamations.



**PROCLAMATION
 M-12-2022 (RESCINDED)**

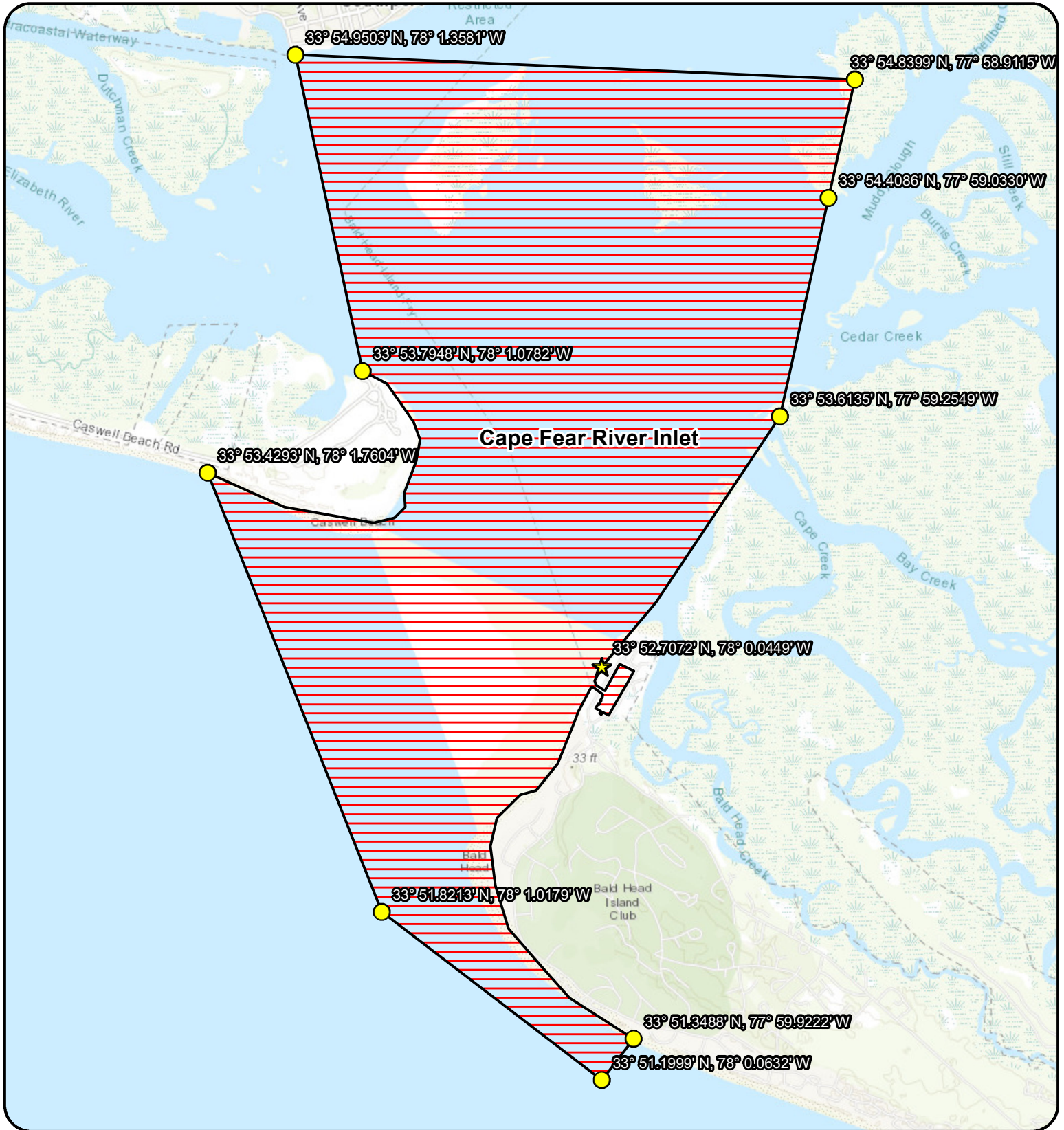
-  Beginning Proclamation Point
-  Proclamation Points
-  Crab Spawning Sanctuaries
 (harvest and gear restrictions described in III. A-C)






Datum: NAD83
 Projection: NC State Plane
 Map Date: May 2022

Map 12

Maps are provided for illustrative purposes to assist the public.
 Maps do not supersede existing rules or proclamations.



**PROCLAMATION
 M-12-2022 (RESCINDED)**

-  Beginning Proclamation Point
-  Proclamation Points
-  Crab Spawning Sanctuaries
 (harvest and gear restrictions described in III. A-C)

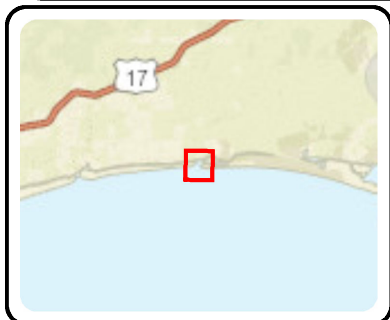
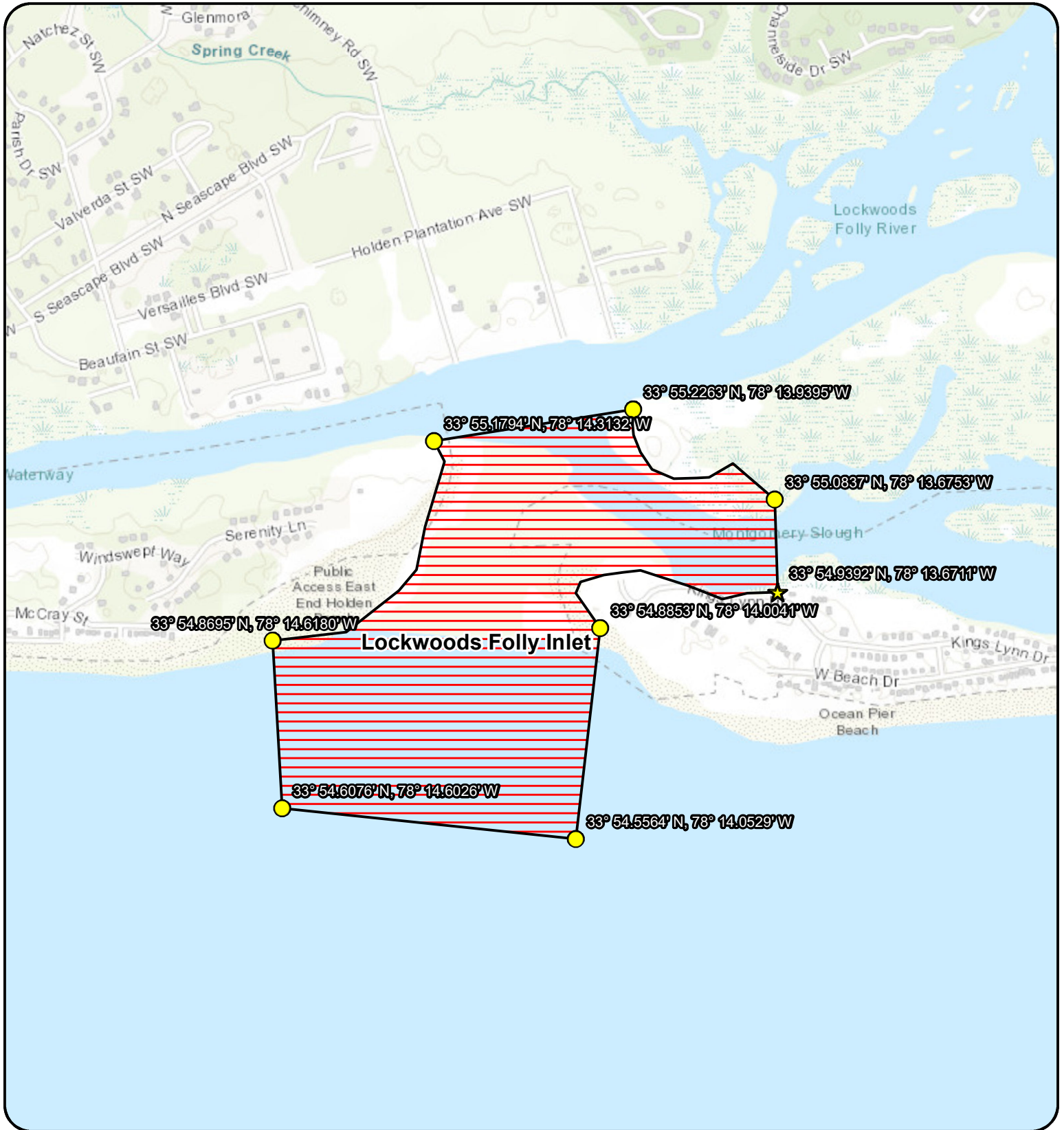


Miles
 0 0.35 0.7




Datum: NAD83
 Projection: NC State Plane
 Map Date: May 2022


Map 13

Maps are provided for illustrative purposes to assist the public.
 Maps do not supersede existing rules or proclamations.



**PROCLAMATION
 M-12-2022 (RESCINDED)**

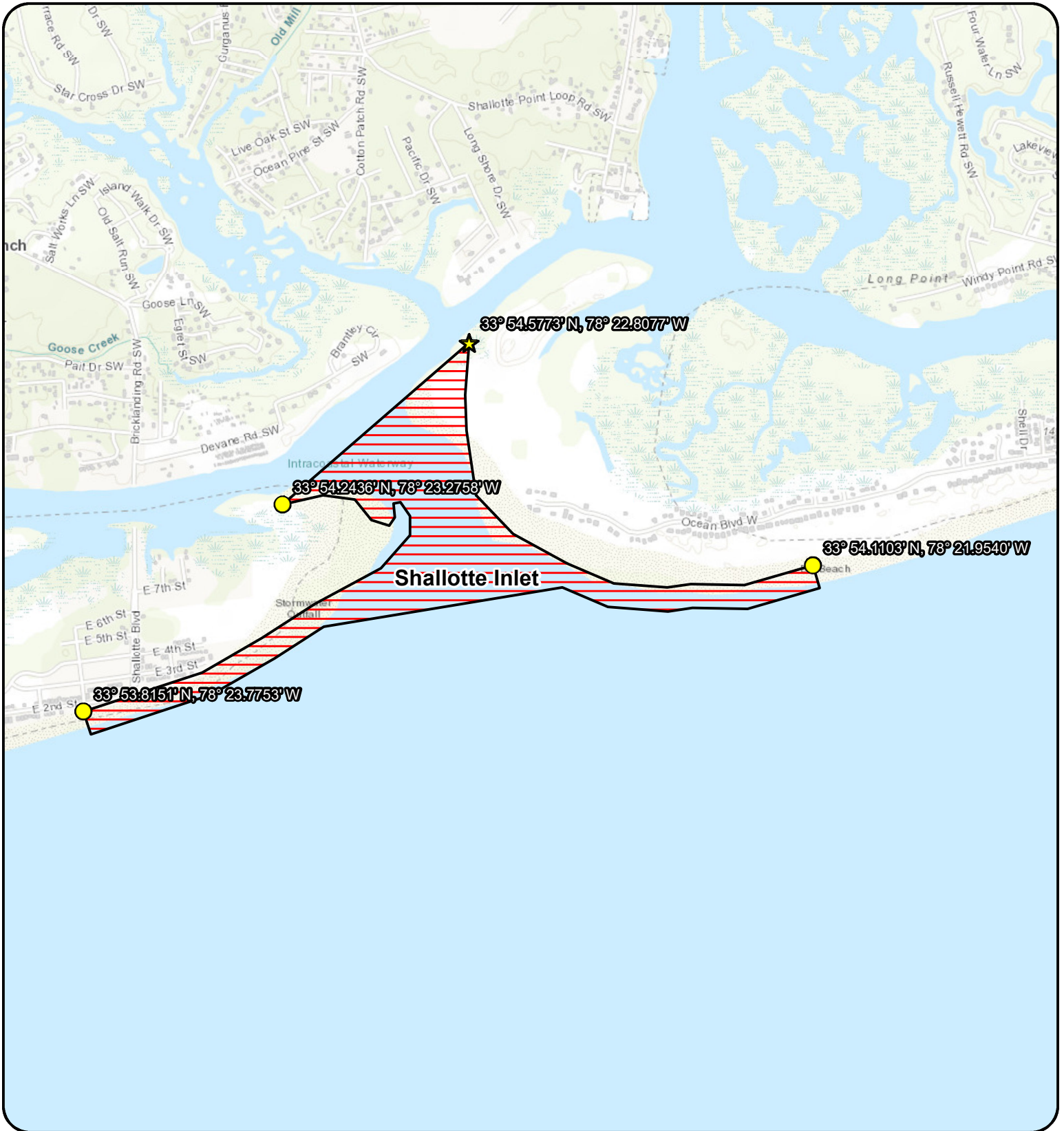
-  Beginning Proclamation Point
-  Proclamation Points
-  Crab Spawning Sanctuaries
 (harvest and gear restrictions described in III. A-C)






Datum: NAD83
 Projection: NC State Plane
 Map Date: May 2022


Map 14

Maps are provided for illustrative purposes to assist the public.
 Maps do not supersede existing rules or proclamations.



**PROCLAMATION
 M-12-2022 (RESCINDED)**

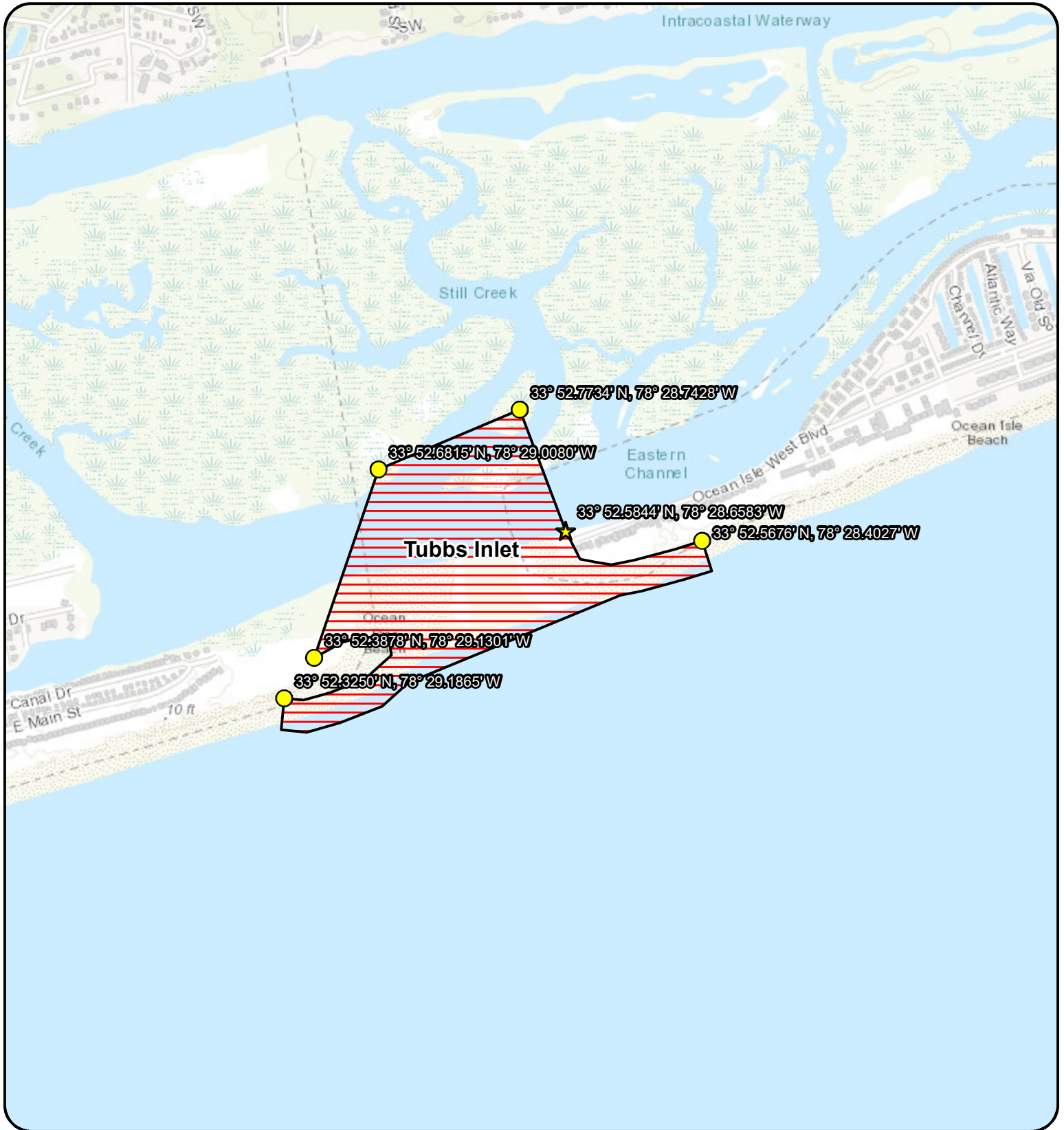
-  Beginning Proclamation Point
-  Proclamation Points
-  Crab Spawning Sanctuaries
 (harvest and gear restrictions described in III. A-C)






Datum: NAD83
 Projection: NC State Plane
 Map Date: May 2022


Map 15

Maps are provided for illustrative purposes to assist the public.
 Maps do not supersede existing rules or proclamations.



**PROCLAMATION
 M-12-2022 (RESCINDED)**

-  Beginning Proclamation Point
-  Proclamation Points
-  Crab Spawning Sanctuaries
 (harvest and gear restrictions described in III. A-C)



Miles
 0 0.15 0.3

Datum: NAD83
 Projection: NC State Plane
 Map Date: May 2022

Map 16