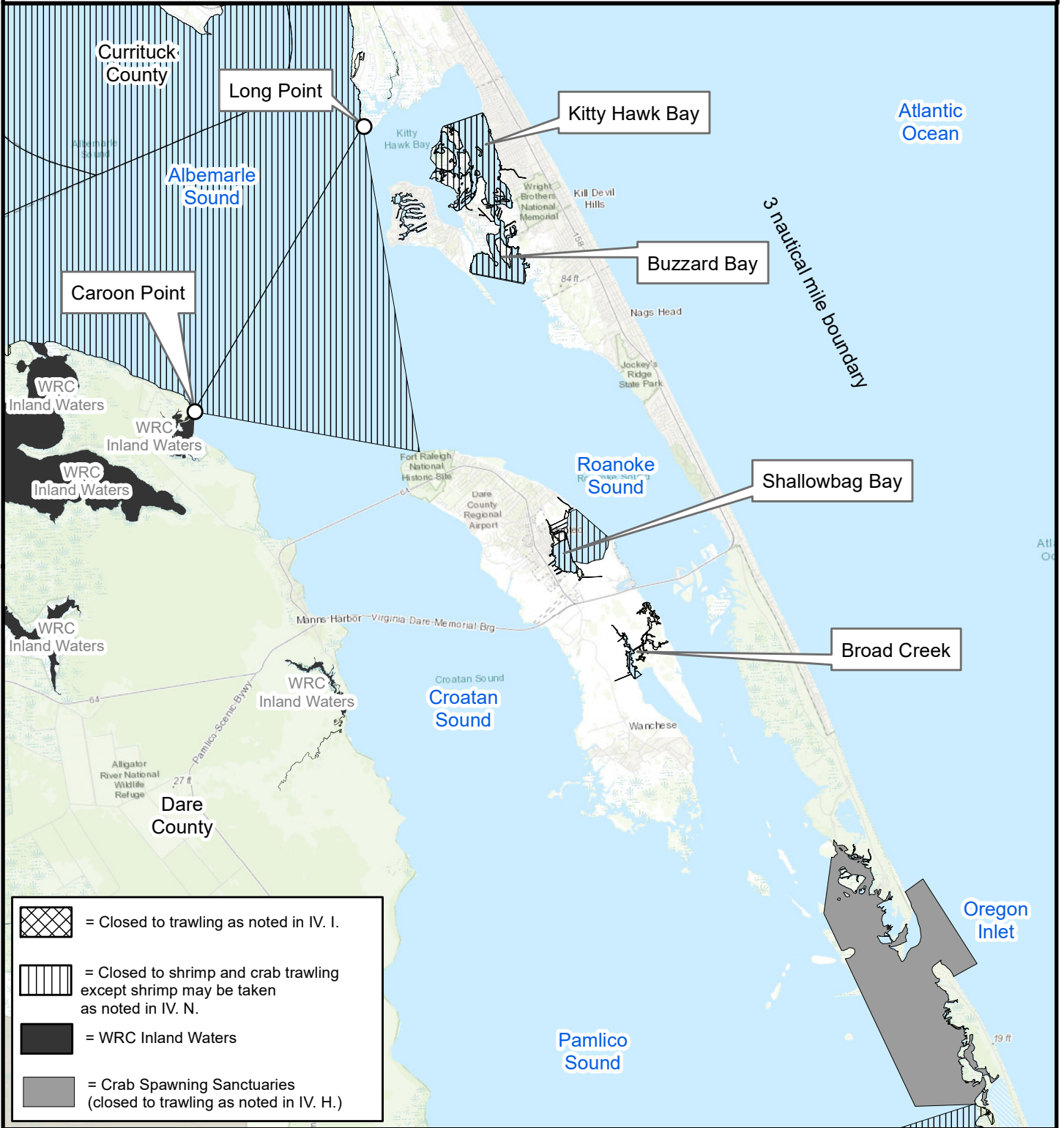

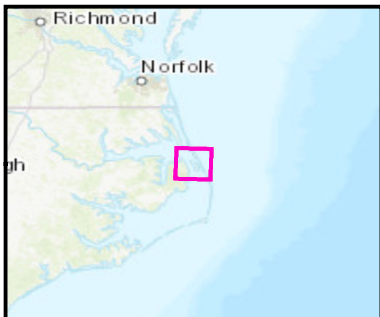


Maps are provided for illustrative purposes to assist the public.  
 Maps do not supersede existing rules or proclamations.

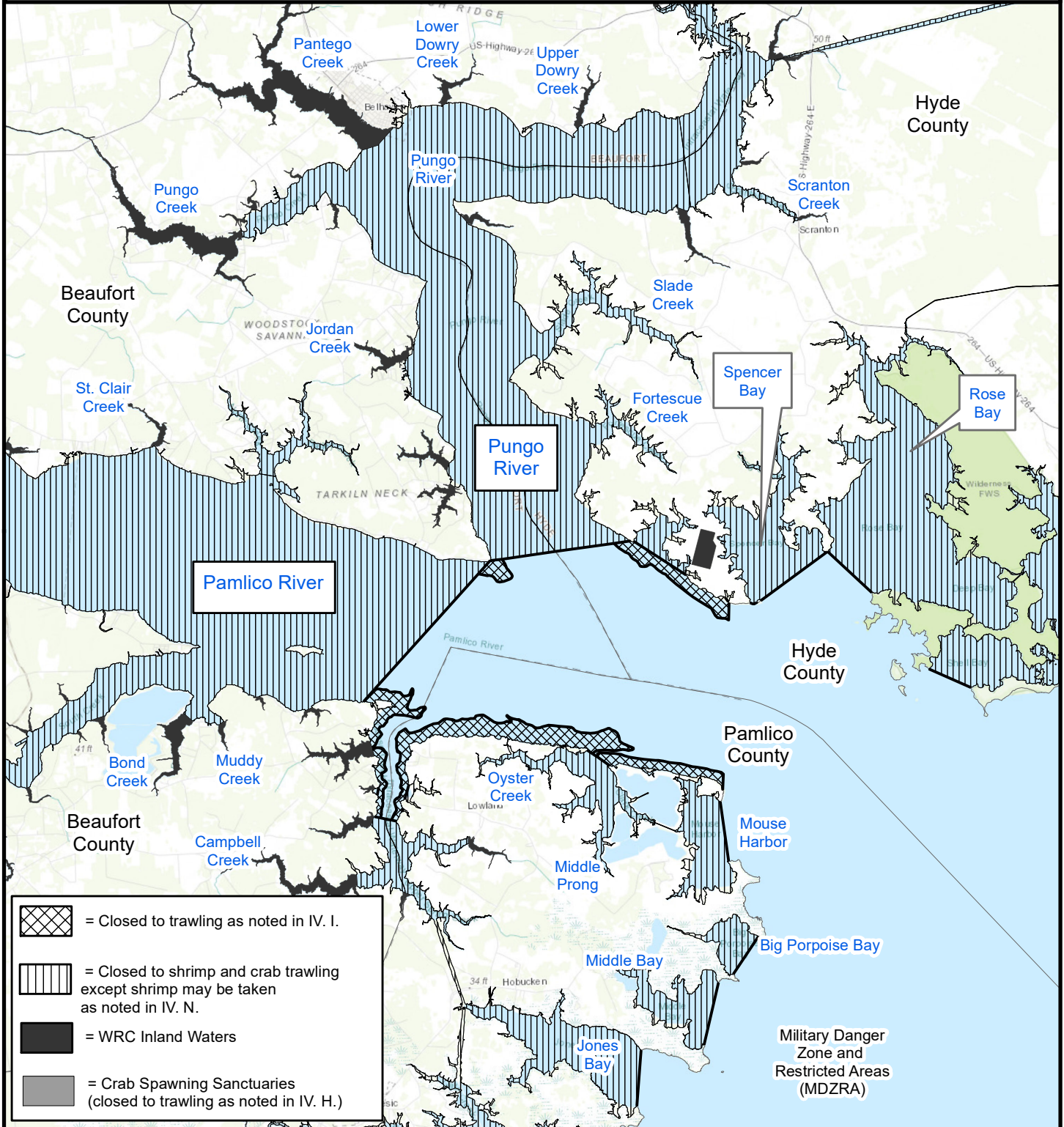


**PROCLAMATION  
 SH-1-2023**

**Map 1**


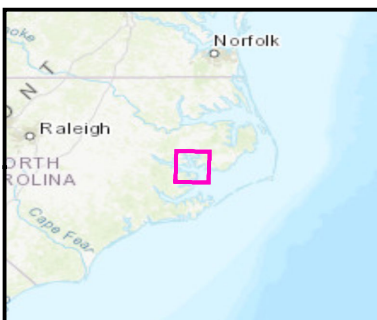


Maps are provided for illustrative purposes to assist the public.  
 Maps do not supersede existing rules or proclamations.

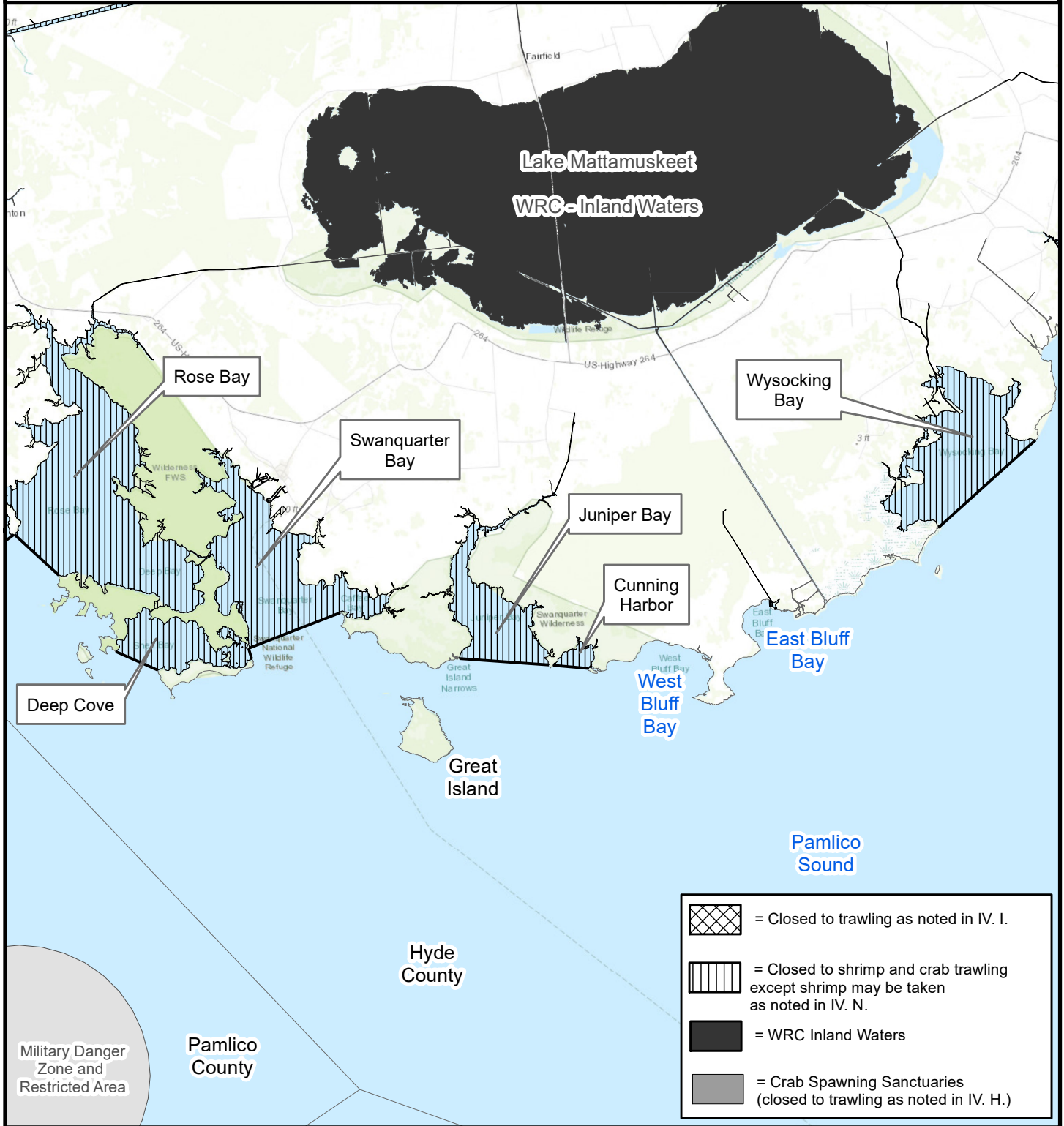


**PROCLAMATION  
 SH-1-2023**

**Map 2**

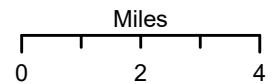
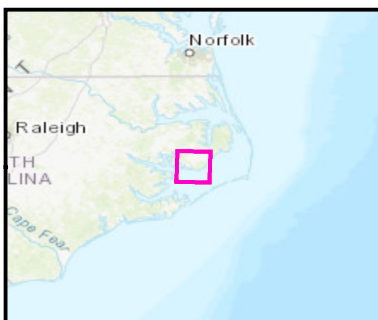


Maps are provided for illustrative purposes to assist the public.  
 Maps do not supersede existing rules or proclamations.



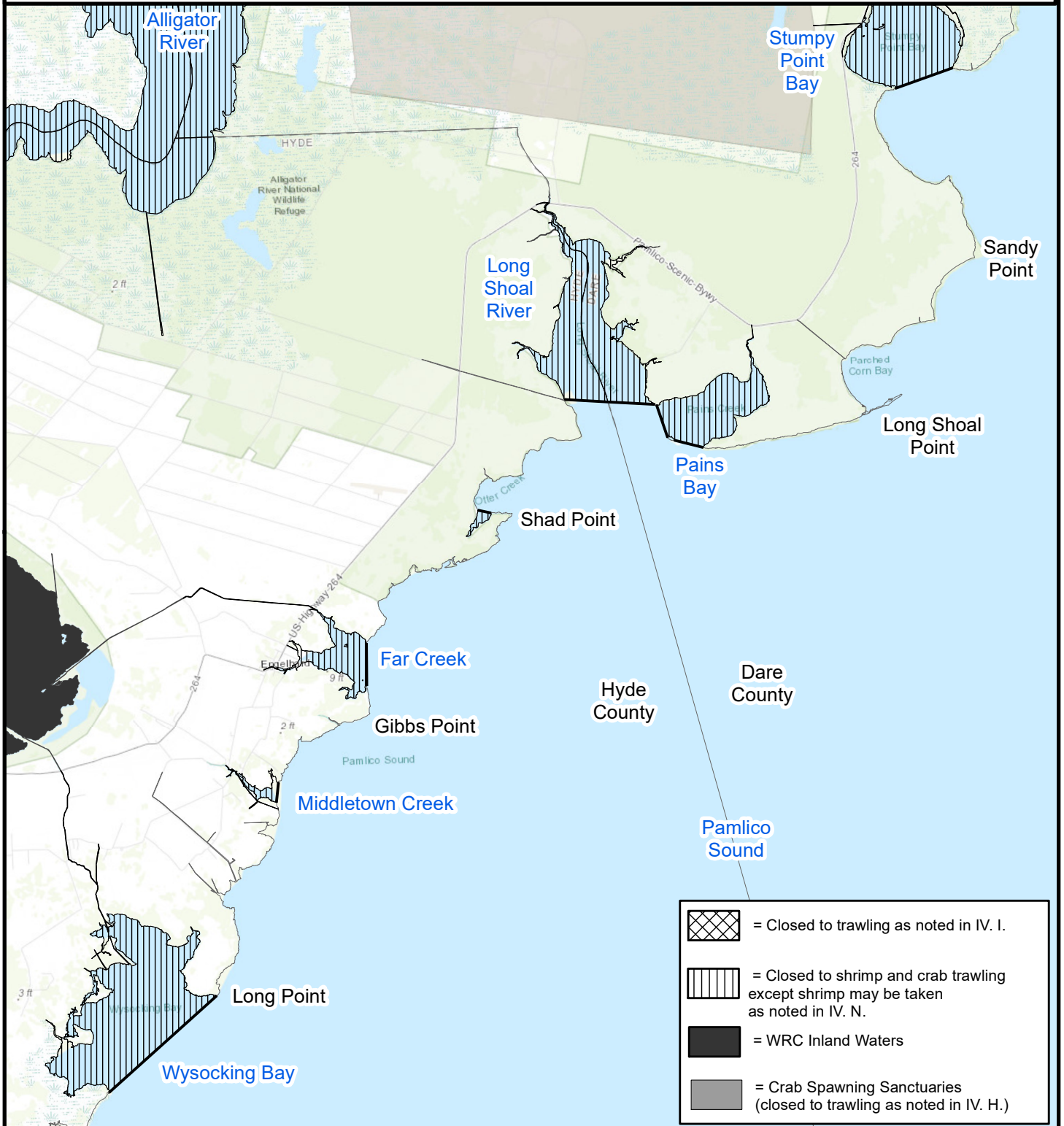
**PROCLAMATION  
 SH-1-2023**

**Map 3**




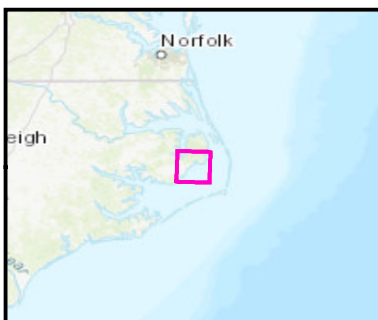
Datum: NAD83  
 Projection: NC State Plane  
 Map Date: May 2023

Maps are provided for illustrative purposes to assist the public.  
 Maps do not supersede existing rules or proclamations.

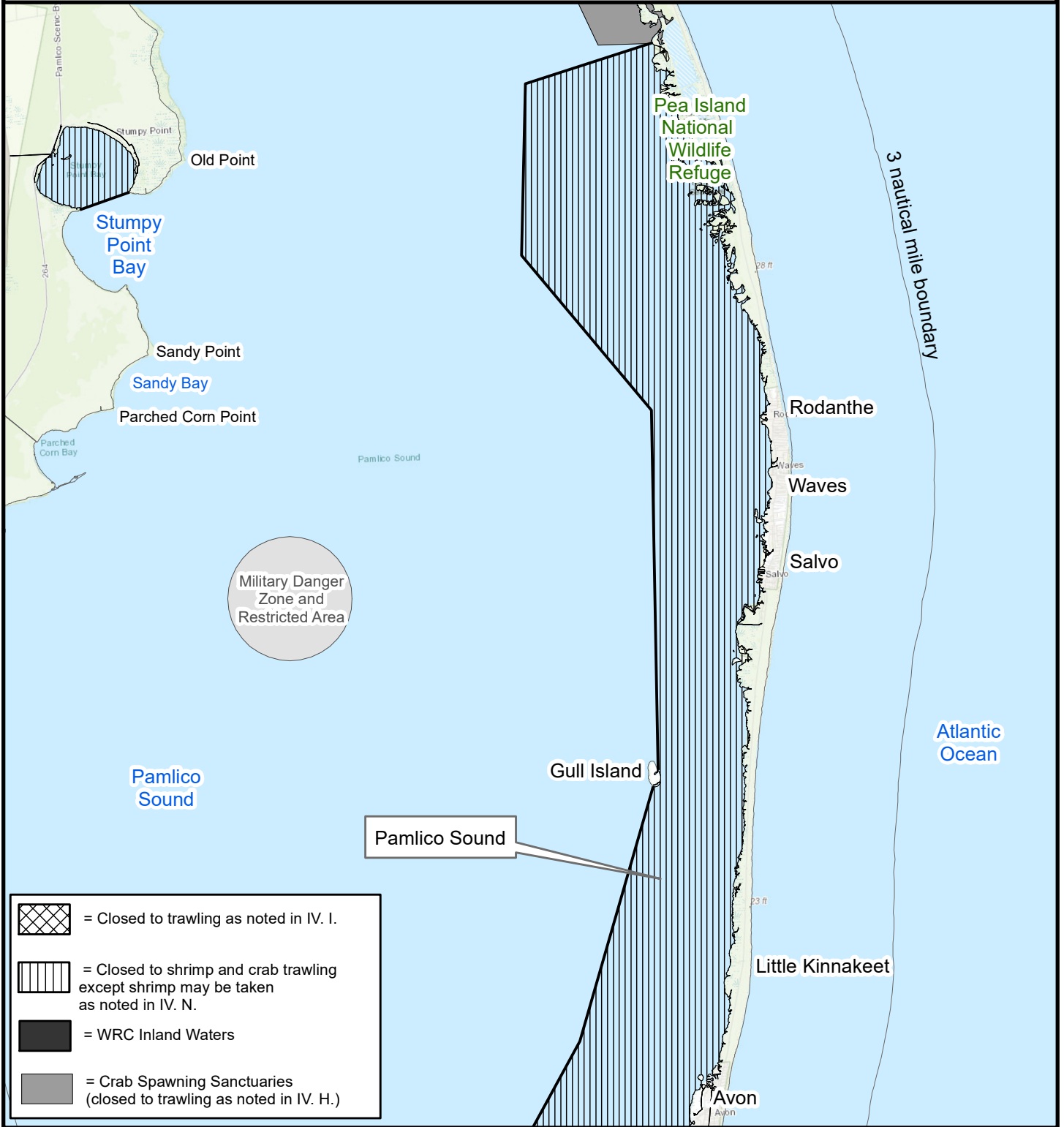


**PROCLAMATION  
 SH-1-2023**

**Map 4**


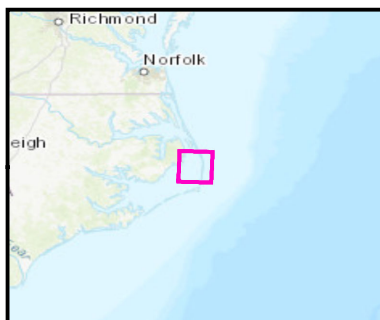


Maps are provided for illustrative purposes to assist the public.  
 Maps do not supersede existing rules or proclamations.







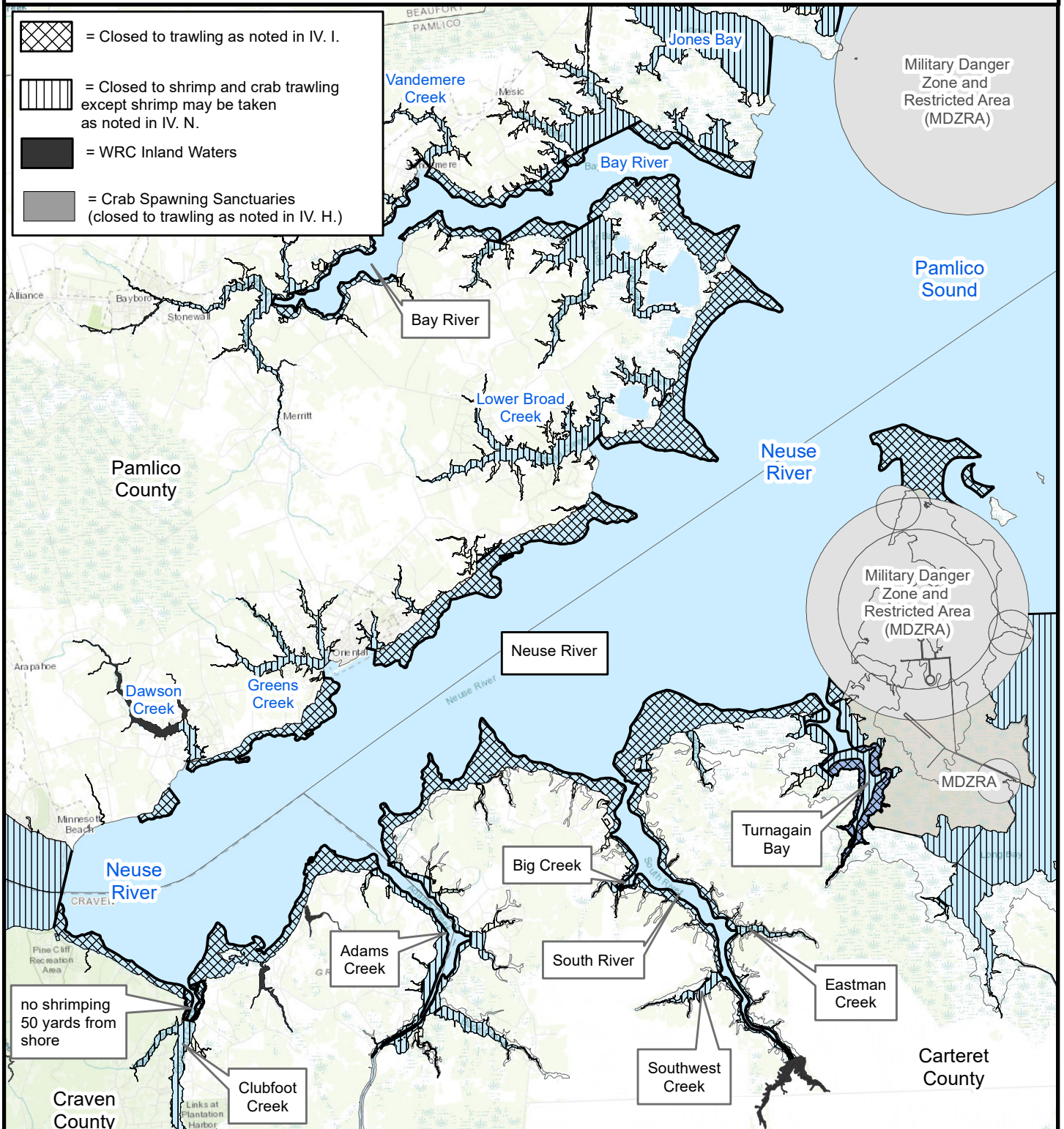
**PROCLAMATION  
 SH-1-2023**

**Map 5**



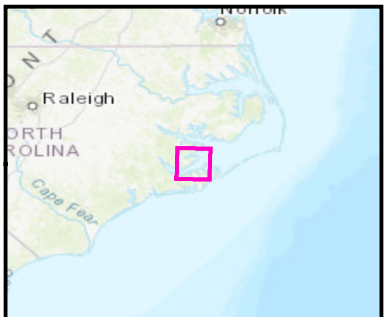

Maps are provided for illustrative purposes to assist the public.  
 Maps do not supersede existing rules or proclamations.

-  = Closed to trawling as noted in IV. I.
-  = Closed to shrimp and crab trawling except shrimp may be taken as noted in IV. N.
-  = WRC Inland Waters
-  = Crab Spawning Sanctuaries (closed to trawling as noted in IV. H.)



**PROCLAMATION  
 SH-1-2023**

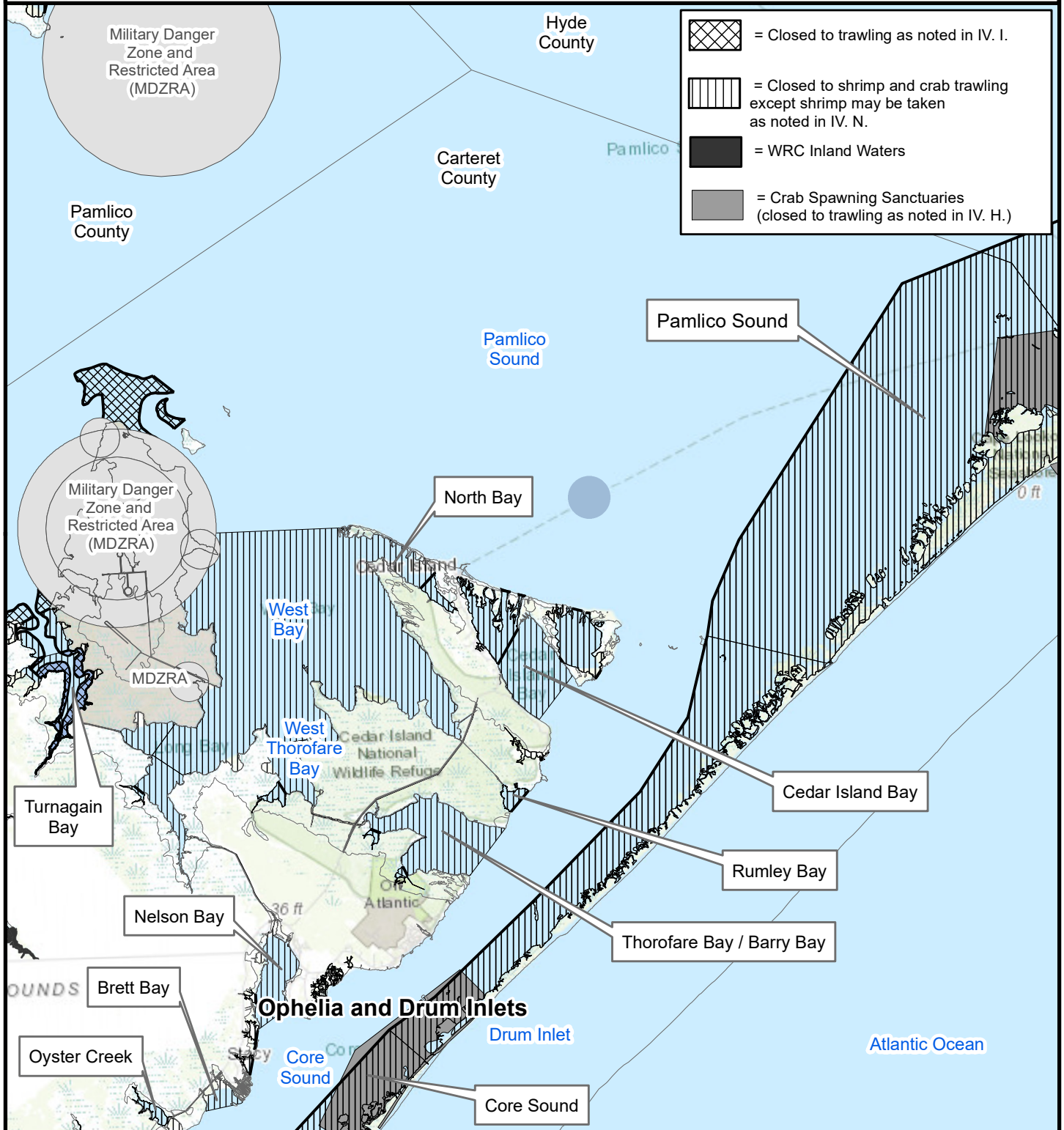
**Map 6**

Miles  
 0 2 4


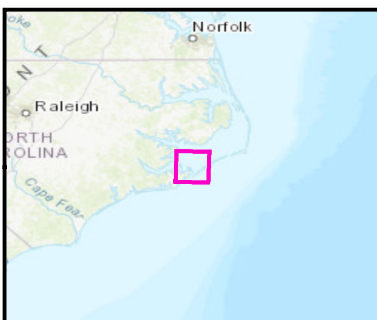
Datum: NAD83  
 Projection: NC State Plane  
 Map Date: May 2023

Maps are provided for illustrative purposes to assist the public.  
 Maps do not supersede existing rules or proclamations.

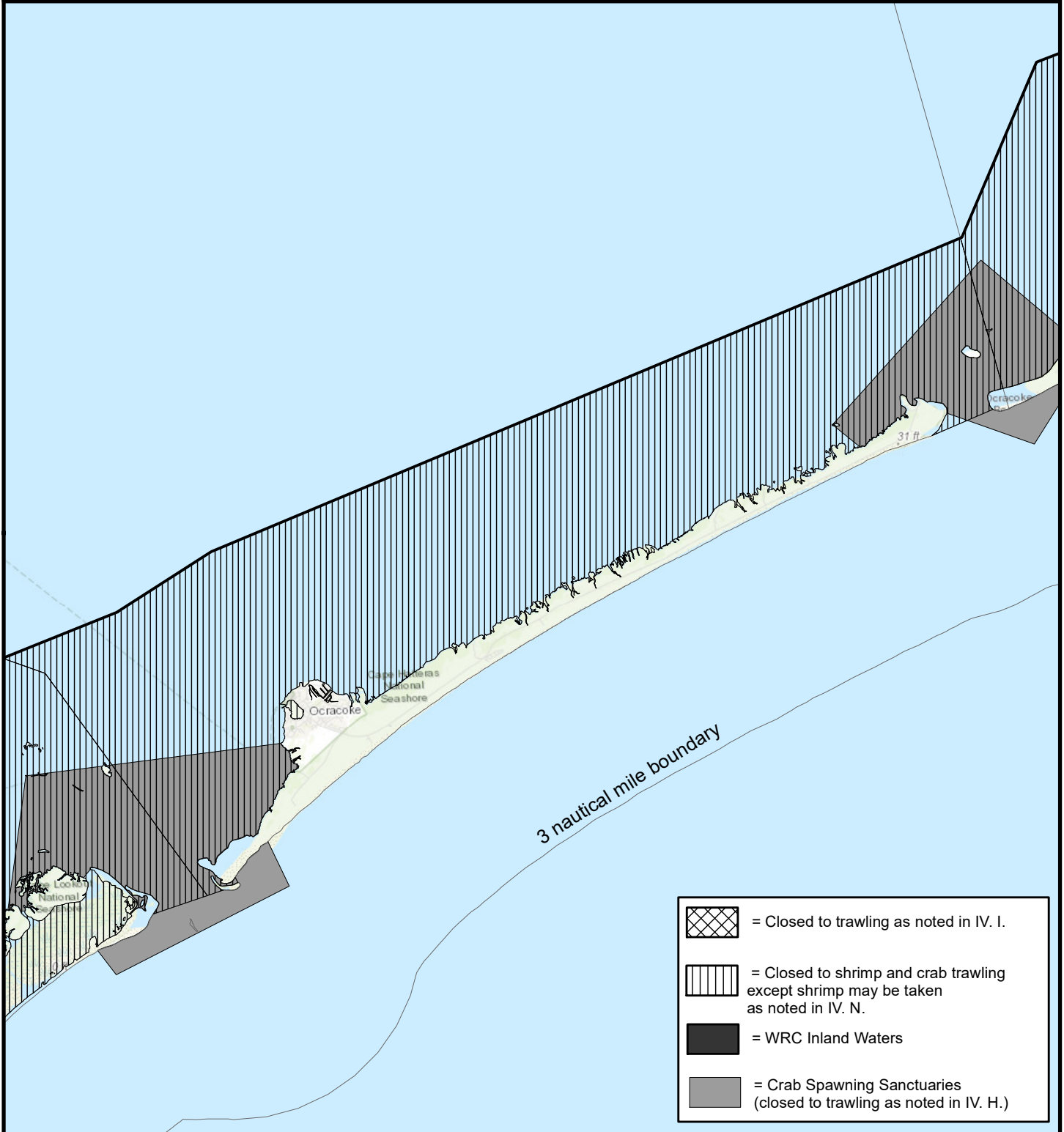


**PROCLAMATION  
 SH-1-2023**

**Map 7**

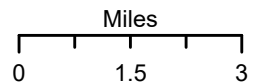
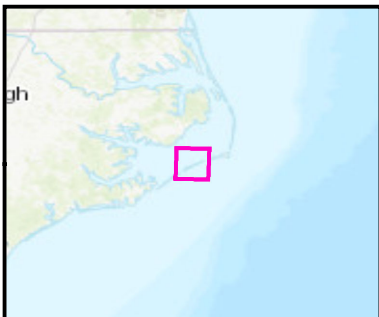


Maps are provided for illustrative purposes to assist the public.  
 Maps do not supersede existing rules or proclamations.



**PROCLAMATION  
 SH-1-2023**





**Map 8**

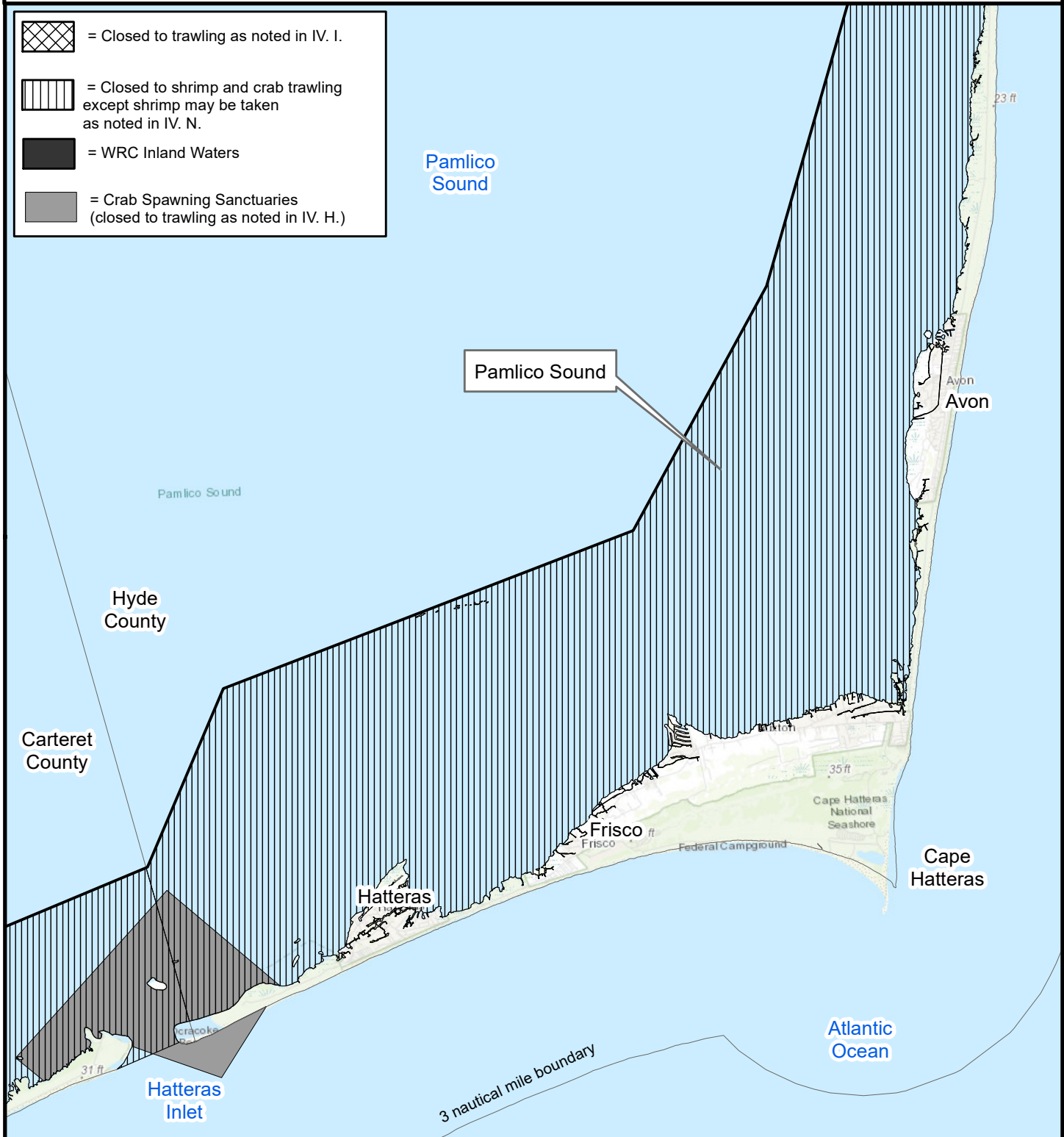


Datum: NAD83  
 Projection: NC State Plane  
 Map Date: May 2023



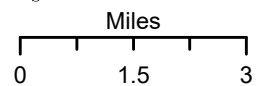
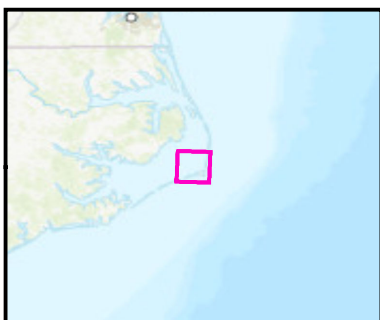
Maps are provided for illustrative purposes to assist the public.  
 Maps do not supersede existing rules or proclamations.

-  = Closed to trawling as noted in IV. I.
-  = Closed to shrimp and crab trawling except shrimp may be taken as noted in IV. N.
-  = WRC Inland Waters
-  = Crab Spawning Sanctuaries (closed to trawling as noted in IV. H.)



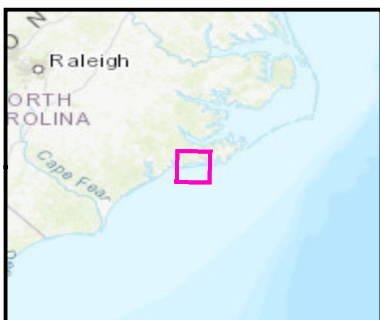
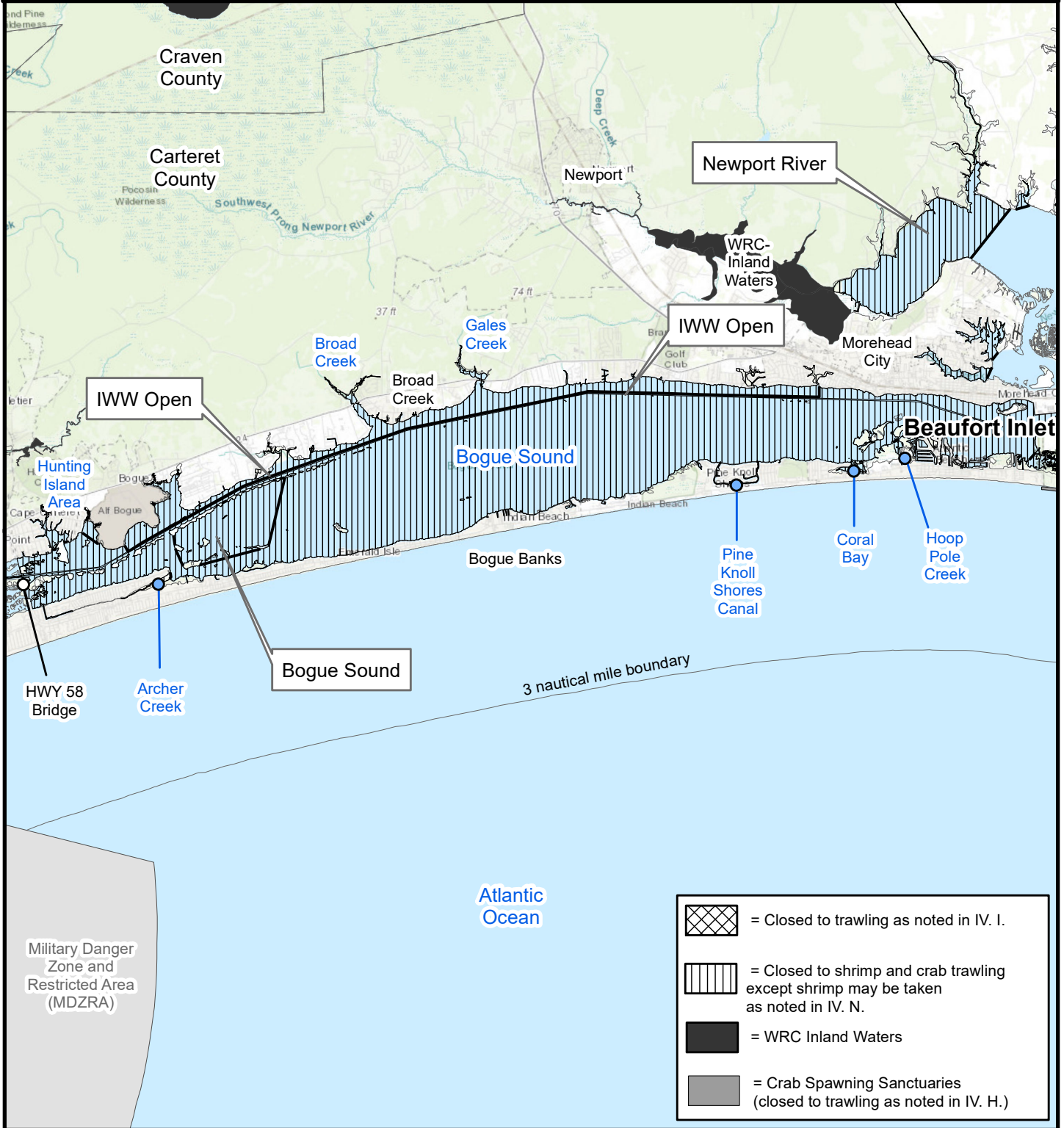
**PROCLAMATION  
 SH-1-2023**

**Map 9**



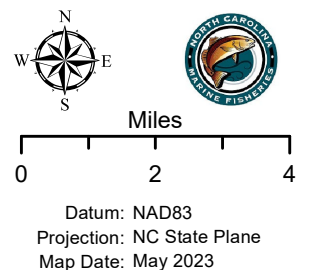
Datum: NAD83  
 Projection: NC State Plane  
 Map Date: May 2023

Maps are provided for illustrative purposes to assist the public.  
 Maps do not supersede existing rules or proclamations.

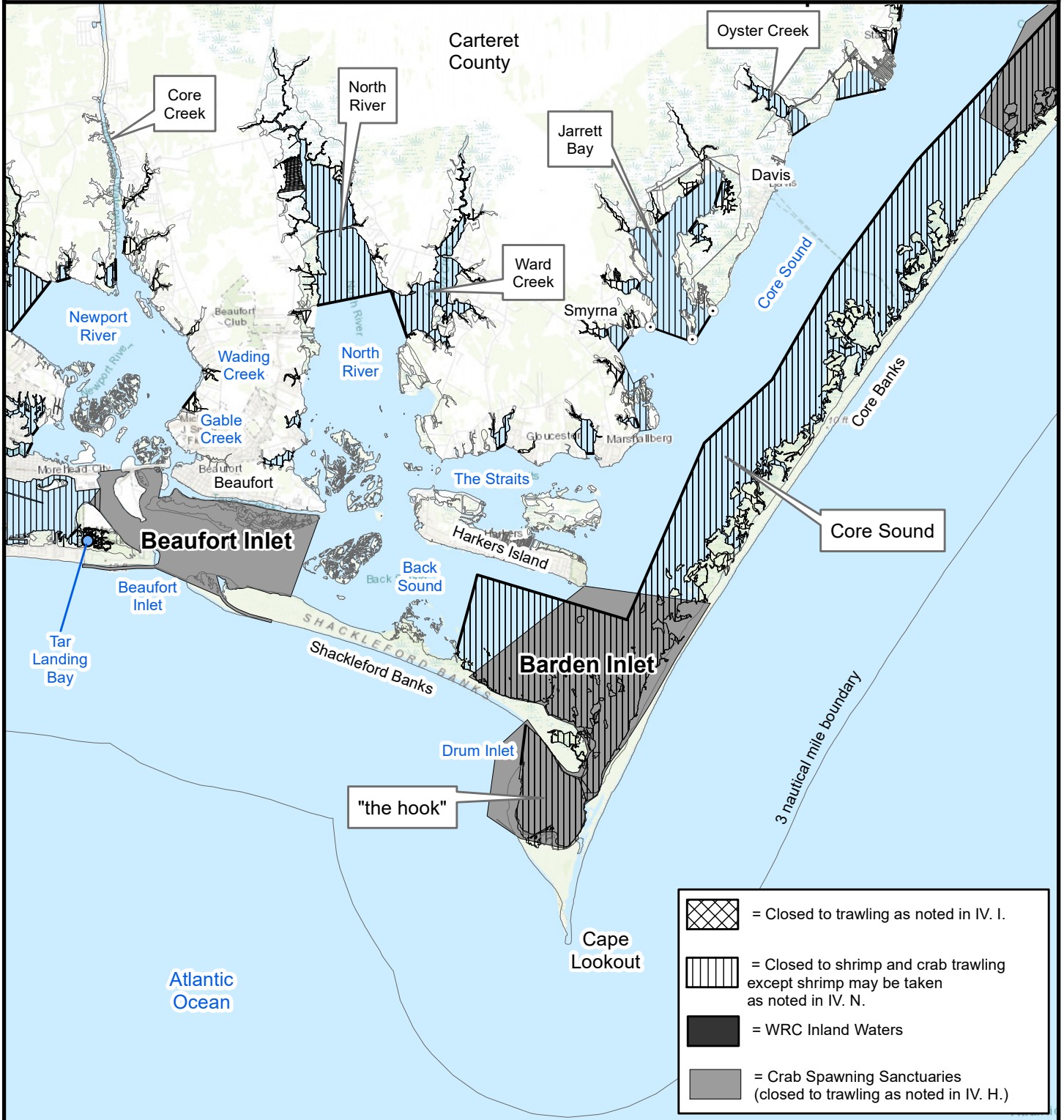


**PROCLAMATION  
 SH-1-2023**

**Map 10**

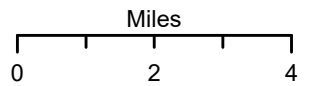


Maps are provided for illustrative purposes to assist the public.  
 Maps do not supersede existing rules or proclamations.



**PROCLAMATION  
 SH-1-2023**

**Map 11**



Datum: NAD83  
 Projection: NC State Plane  
 Map Date: May 2023