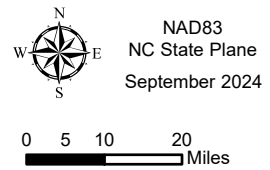


Maps are provided for illustrative purposes to assist the public.
 Maps do not supersede existing rules or proclamations.



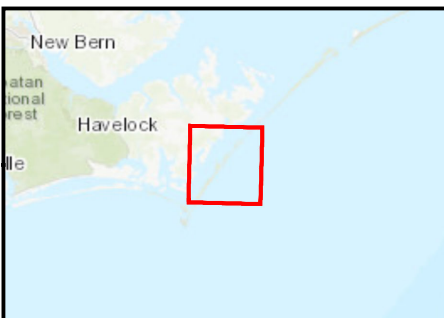
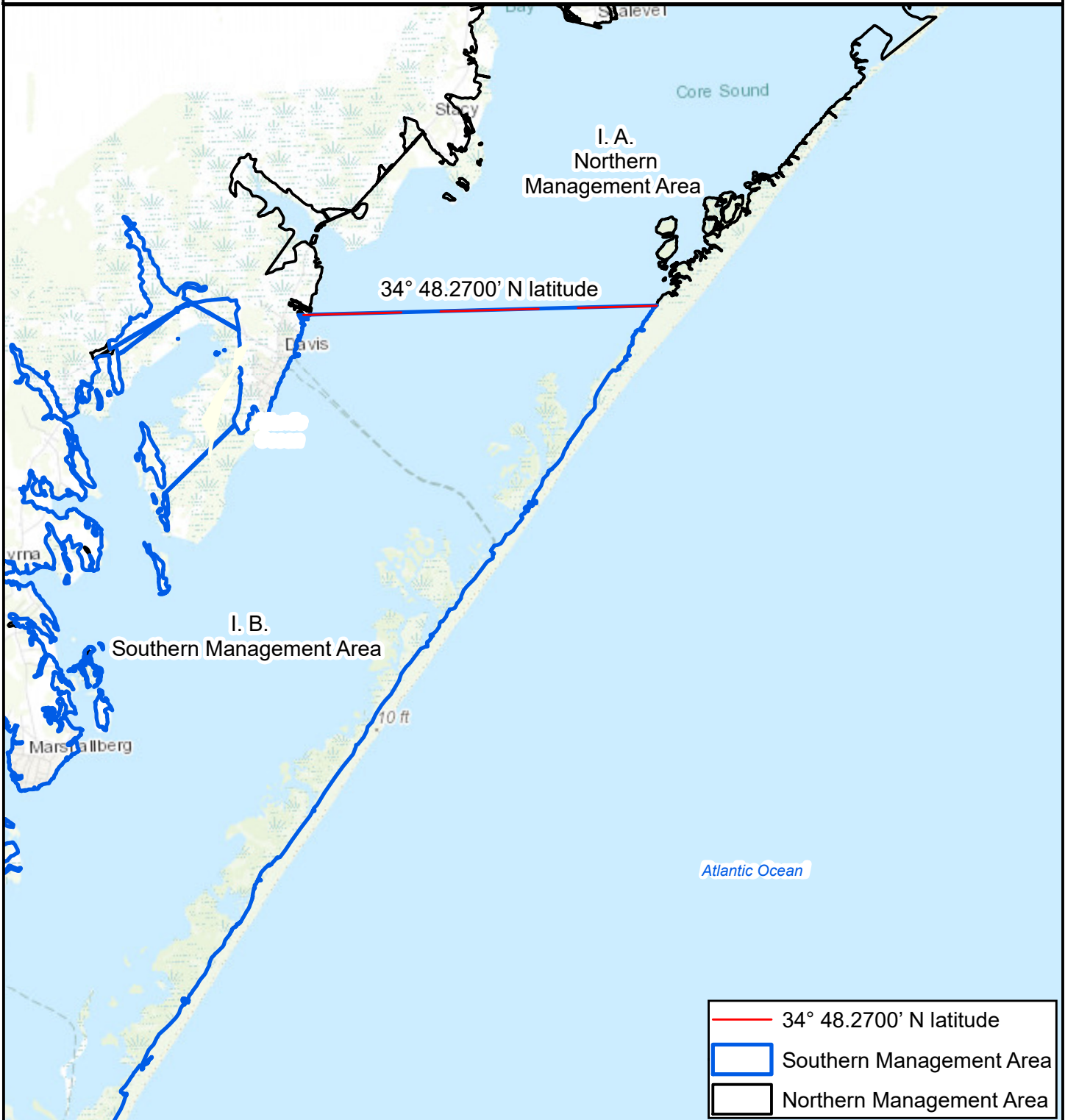
**PROCLAMATION
 FF-37-2024**

**MOBILE GEAR
 Management Areas**



Map 1

Maps are provided for illustrative purposes to assist the public.
Maps do not supersede existing rules or proclamations.

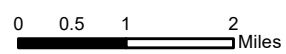


**PROCLAMATION
FF-37-2024**

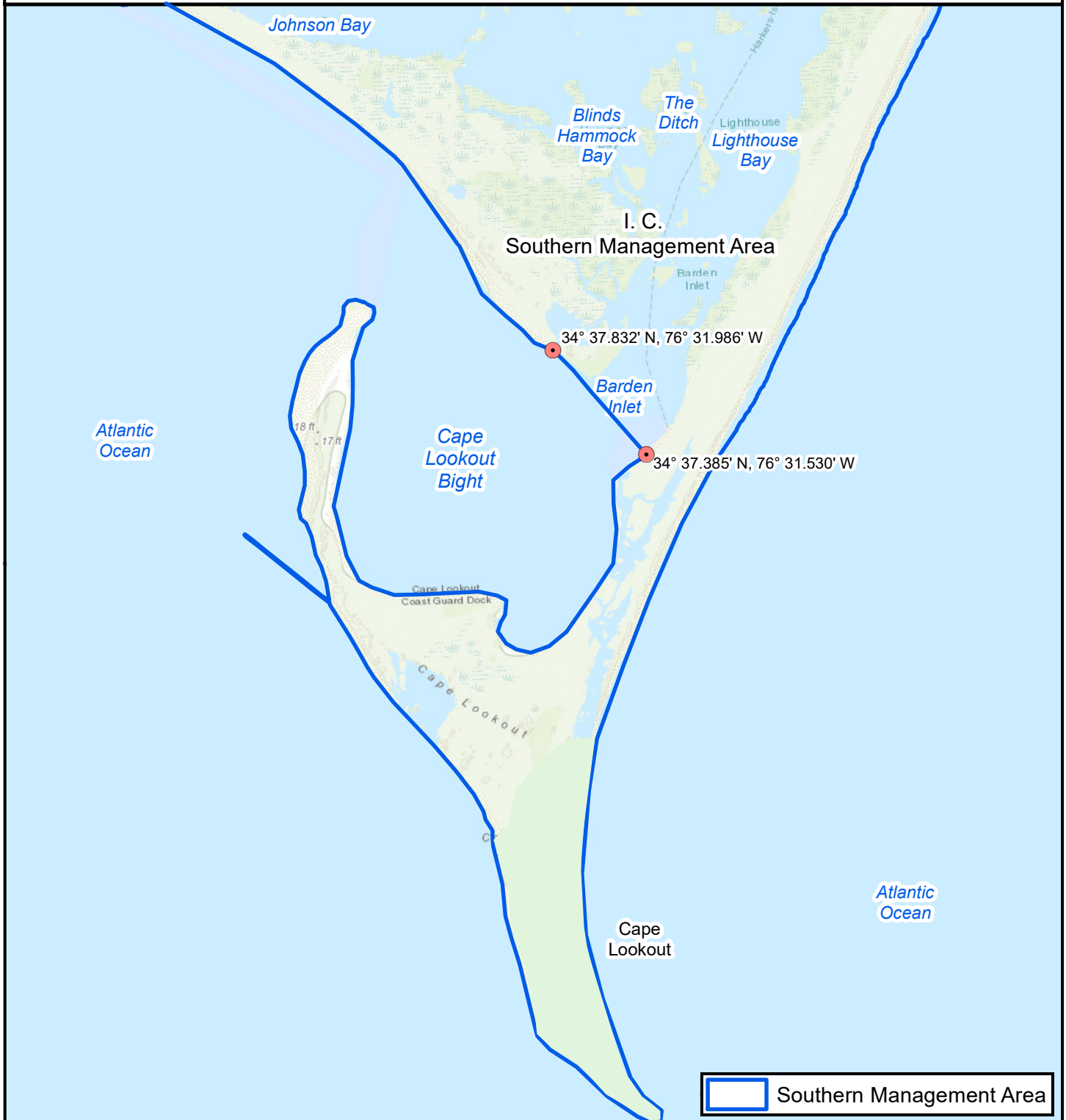
**MOBILE GEAR
Management Areas**



NAD83
NC State Plane
September 2024



Maps are provided for illustrative purposes to assist the public.
Maps do not supersede existing rules or proclamations.



**PROCLAMATION
FF-37-2024**

**MOBILE GEAR
Management Areas**

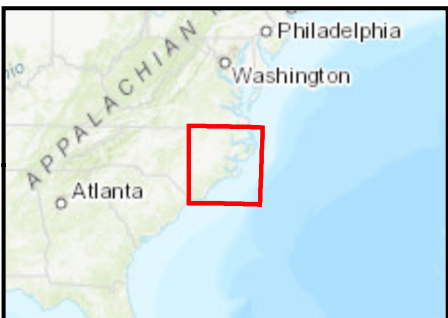
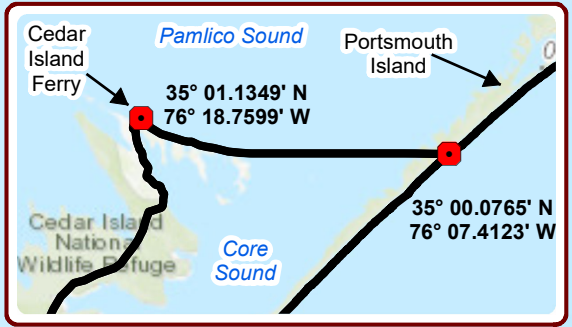
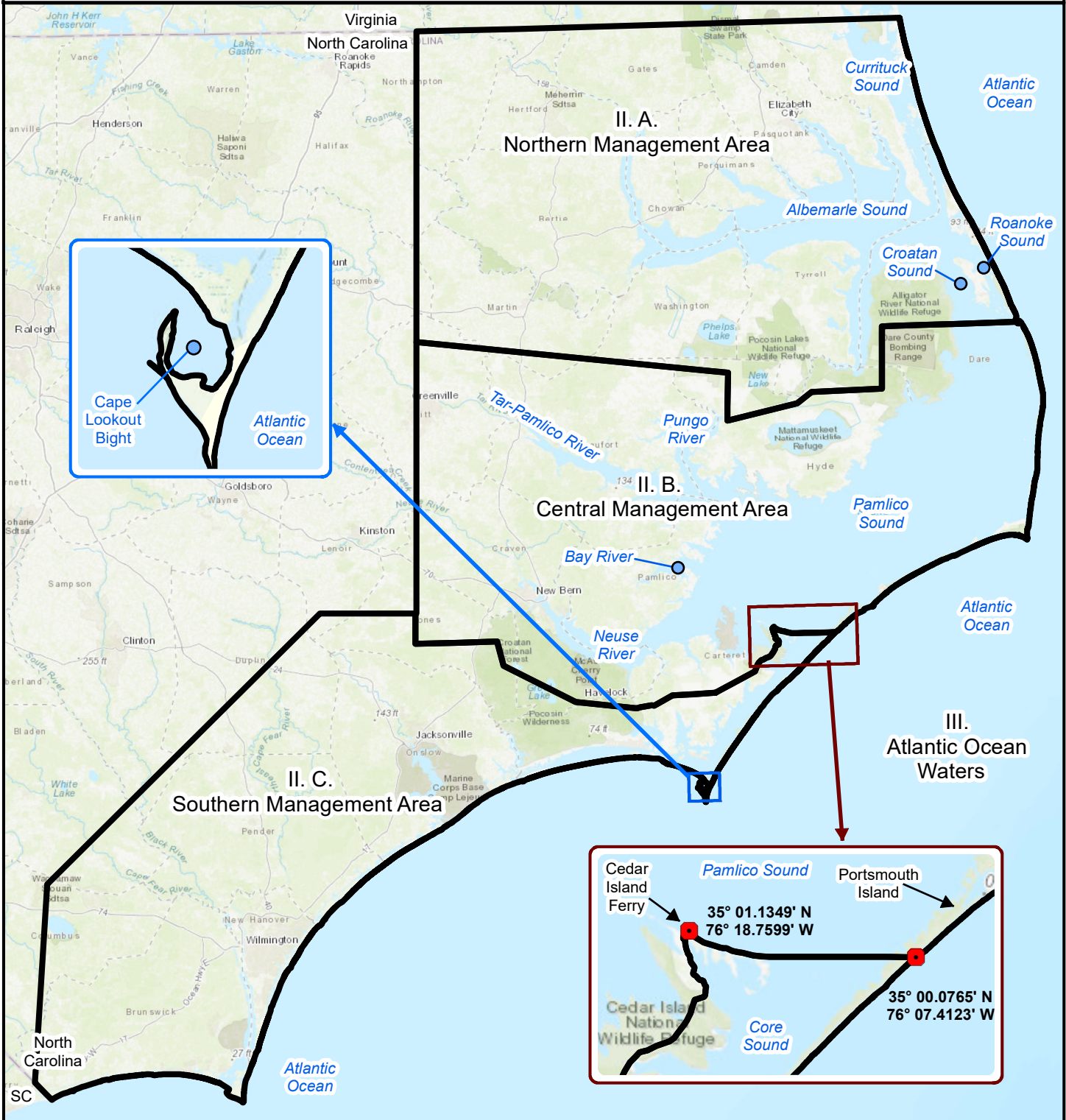


NAD83
NC State Plane
September 2024



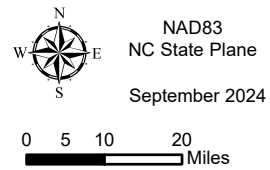
0 0.4 0.8 Miles

Maps are provided for illustrative purposes to assist the public.
 Maps do not supersede existing rules or proclamations.

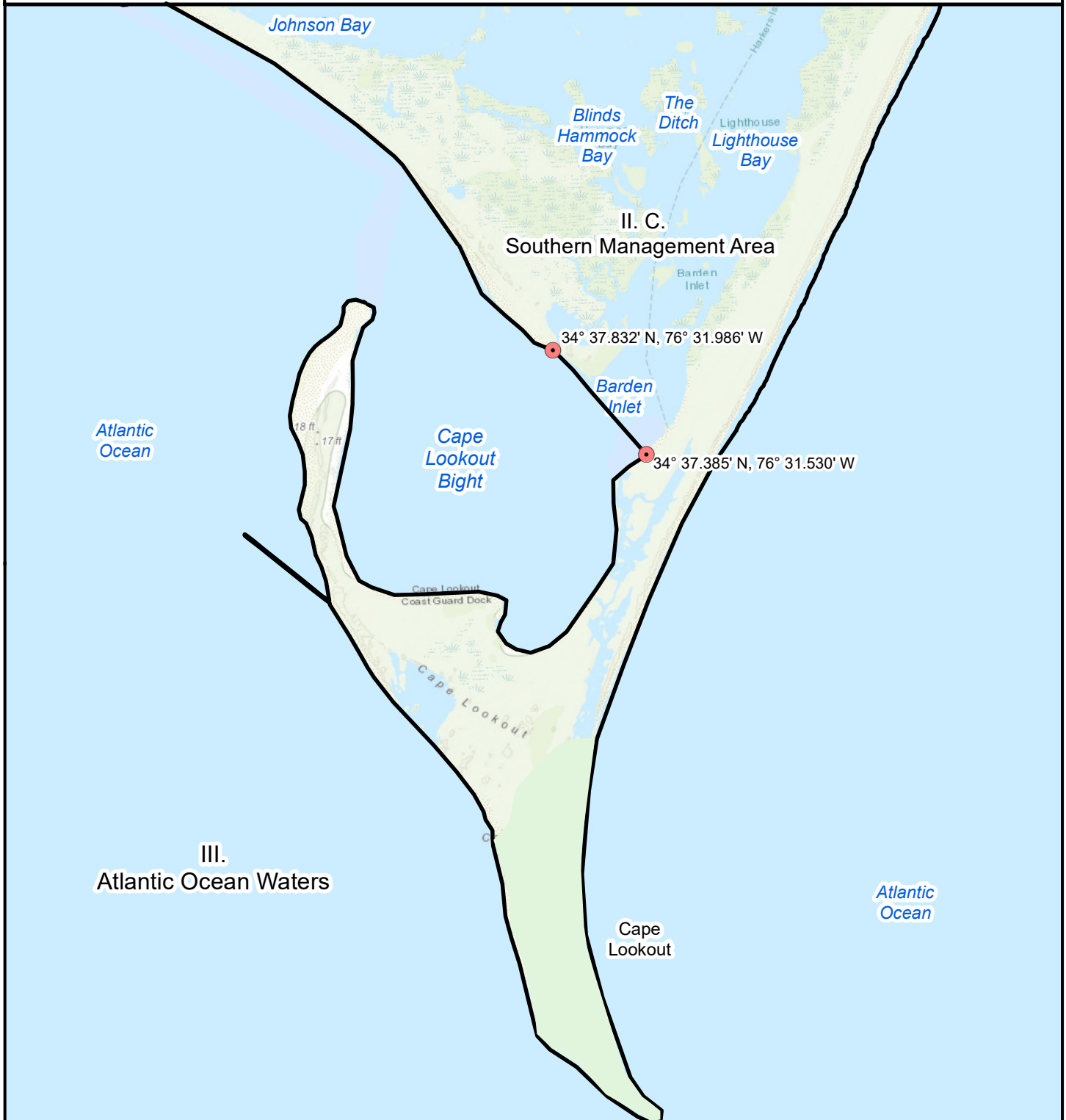


**PROCLAMATION
 FF-37-2024**

**POUND NET
 Management Areas**



Maps are provided for illustrative purposes to assist the public.
Maps do not supersede existing rules or proclamations.




**PROCLAMATION
FF-37-2024**

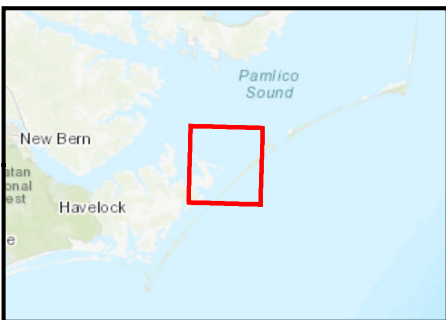
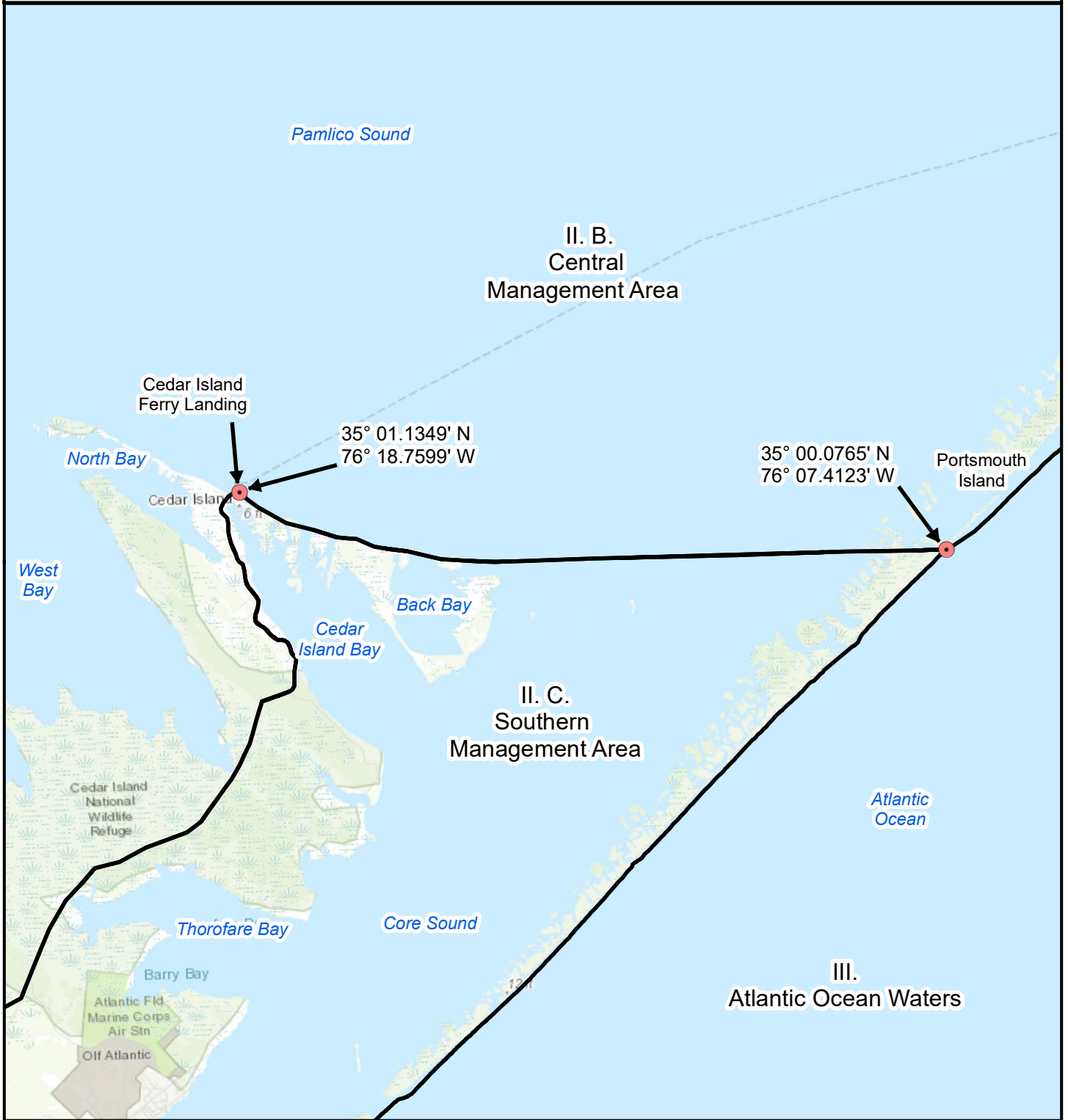
**POUND NET
Management Areas**



NAD83
NC State Plane
September 2024



Maps are provided for illustrative purposes to assist the public.
Maps do not supersede existing rules or proclamations.



**PROCLAMATION
FF-37-2024**

**POUND NET
Management Areas**

