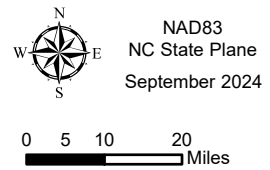


Maps are provided for illustrative purposes to assist the public.  
 Maps do not supersede existing rules or proclamations.



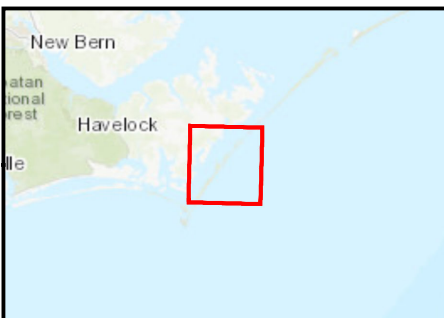
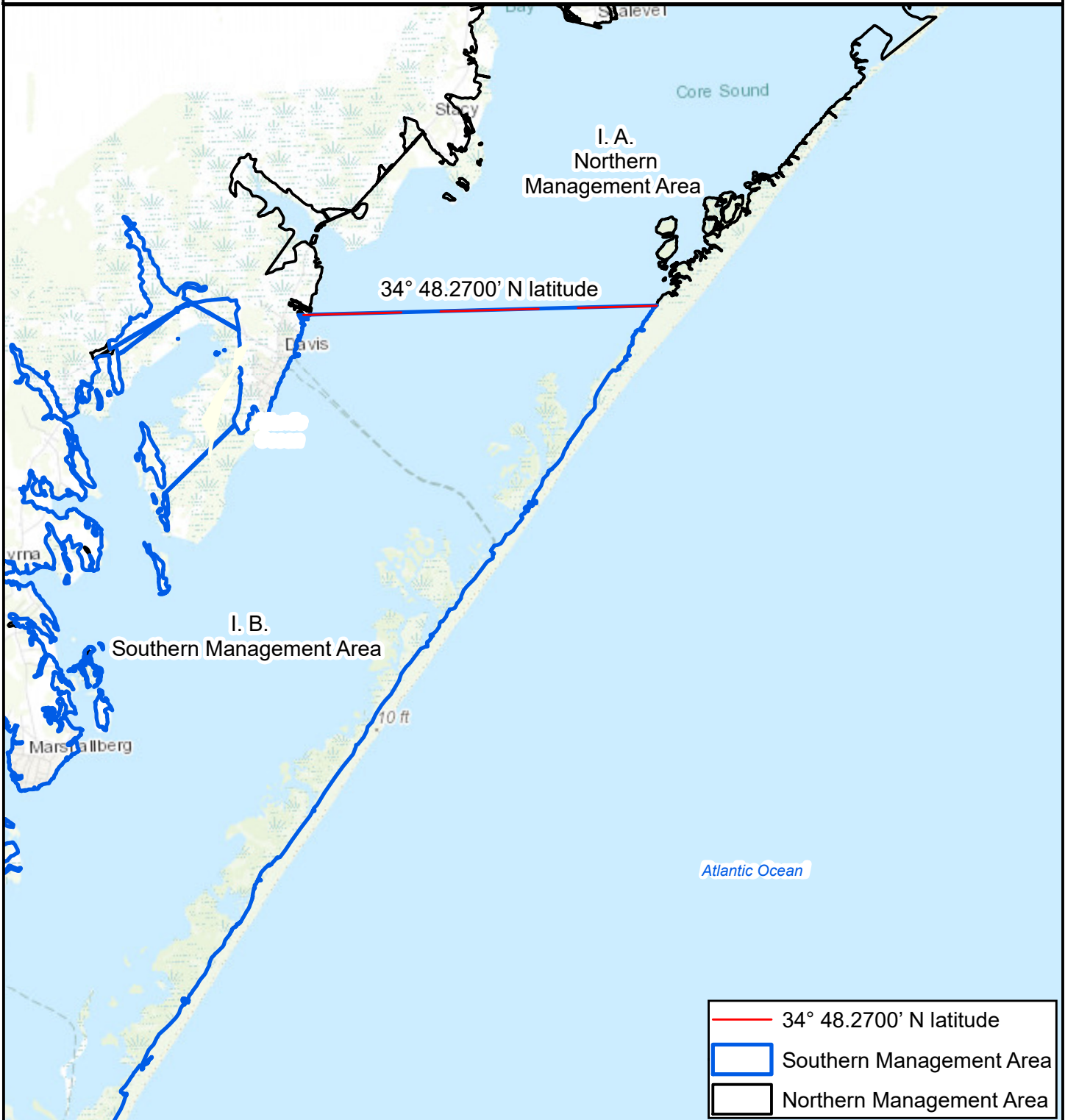
**PROCLAMATION  
 FF-42-2024**

**MOBILE GEAR  
 Management Areas**



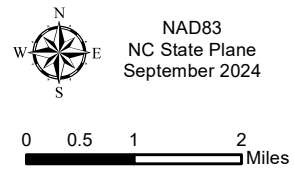
Map 1

Maps are provided for illustrative purposes to assist the public.  
Maps do not supersede existing rules or proclamations.

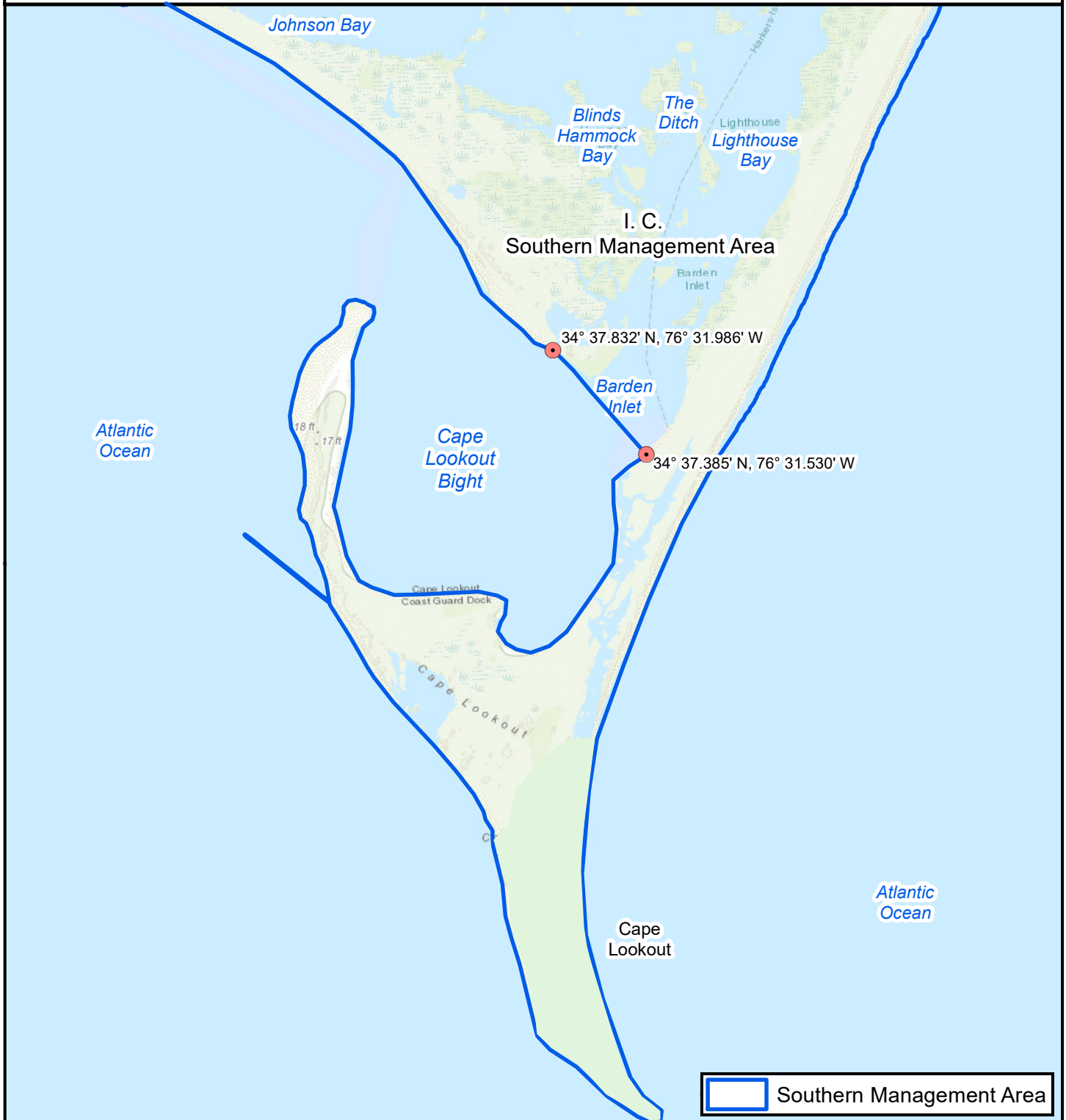


**PROCLAMATION  
FF-42-2024**

**MOBILE GEAR  
Management Areas**



Maps are provided for illustrative purposes to assist the public.  
Maps do not supersede existing rules or proclamations.



**PROCLAMATION  
FF-42-2024**

**MOBILE GEAR  
Management Areas**



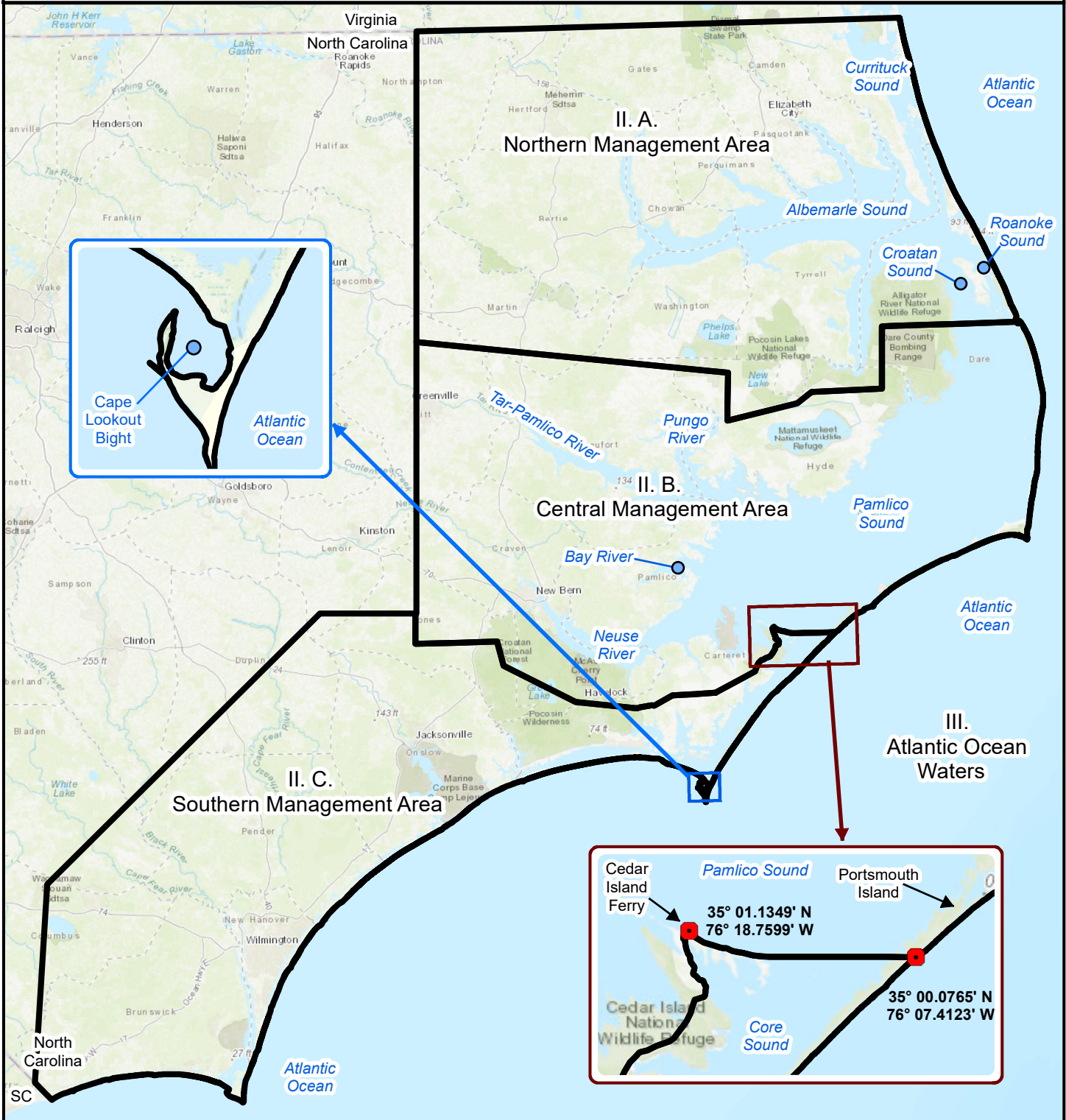
NAD83  
NC State Plane  
September 2024



0 0.4 0.8 Miles

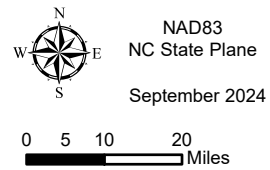


Maps are provided for illustrative purposes to assist the public.  
 Maps do not supersede existing rules or proclamations.



**PROCLAMATION  
 FF-42-2024**

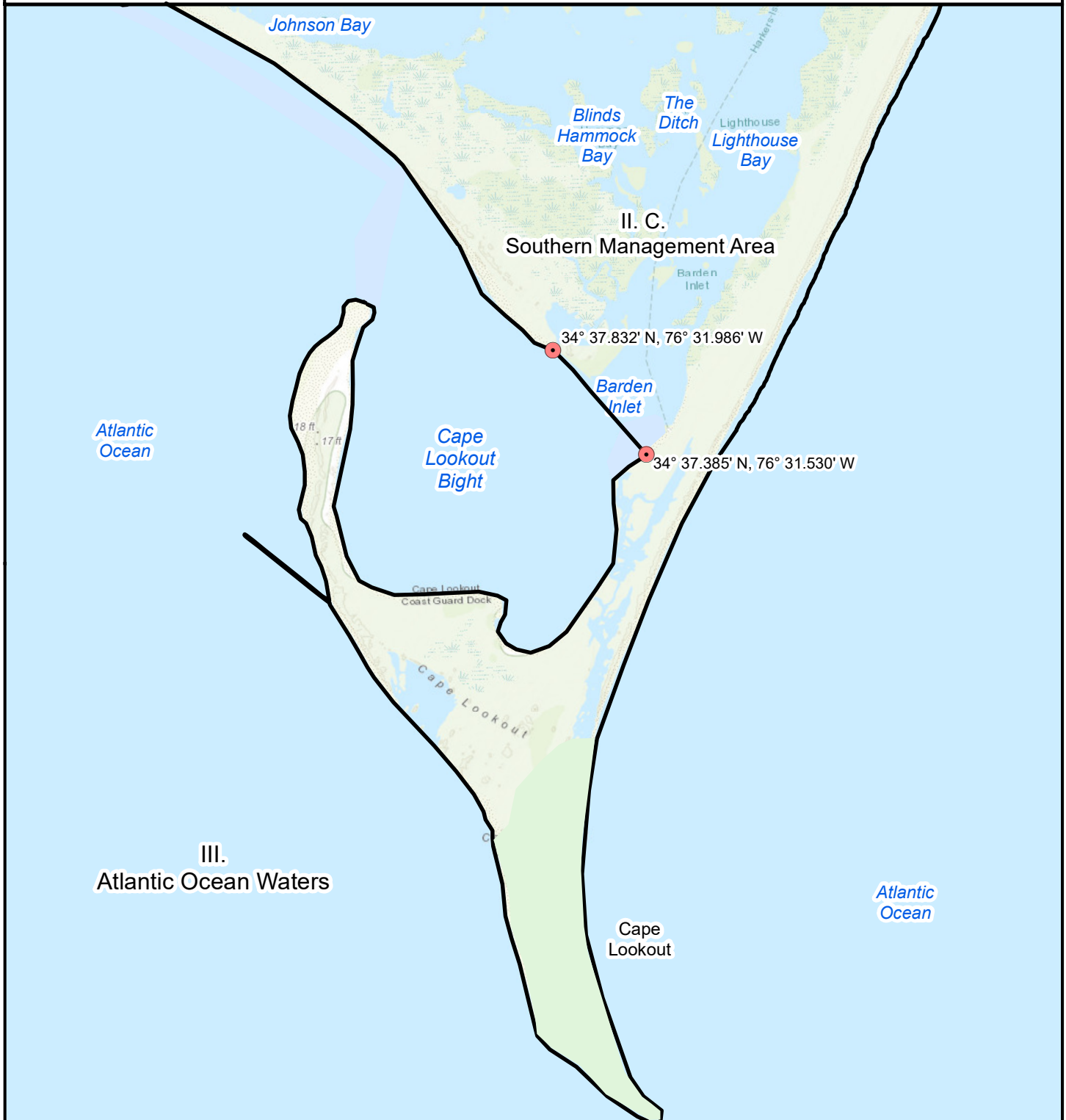
**POUND NET  
 Management Areas**



**Map 4**



Maps are provided for illustrative purposes to assist the public.  
Maps do not supersede existing rules or proclamations.



**PROCLAMATION  
FF-42-2024**

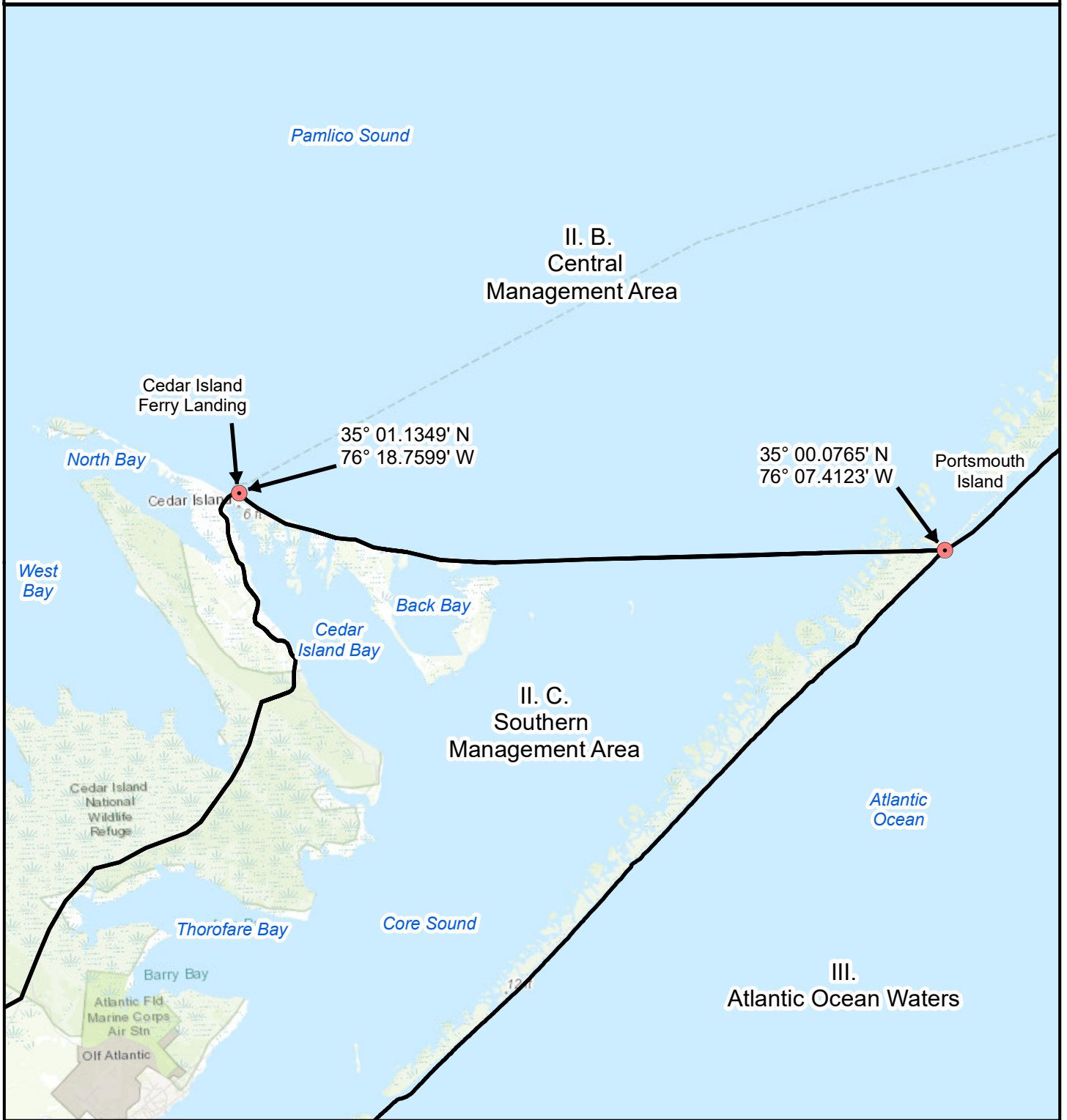
**POUND NET  
Management Areas**

NAD83  
NC State Plane  
September 2024

0 0.4 0.8  
Miles



Maps are provided for illustrative purposes to assist the public.  
Maps do not supersede existing rules or proclamations.



**PROCLAMATION  
FF-42-2024**

**POUND NET  
Management Areas**

