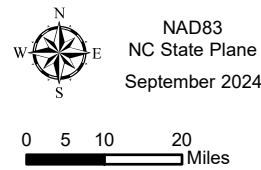


Maps are provided for illustrative purposes to assist the public.  
 Maps do not supersede existing rules or proclamations.



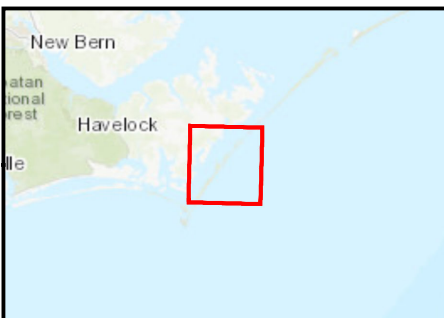
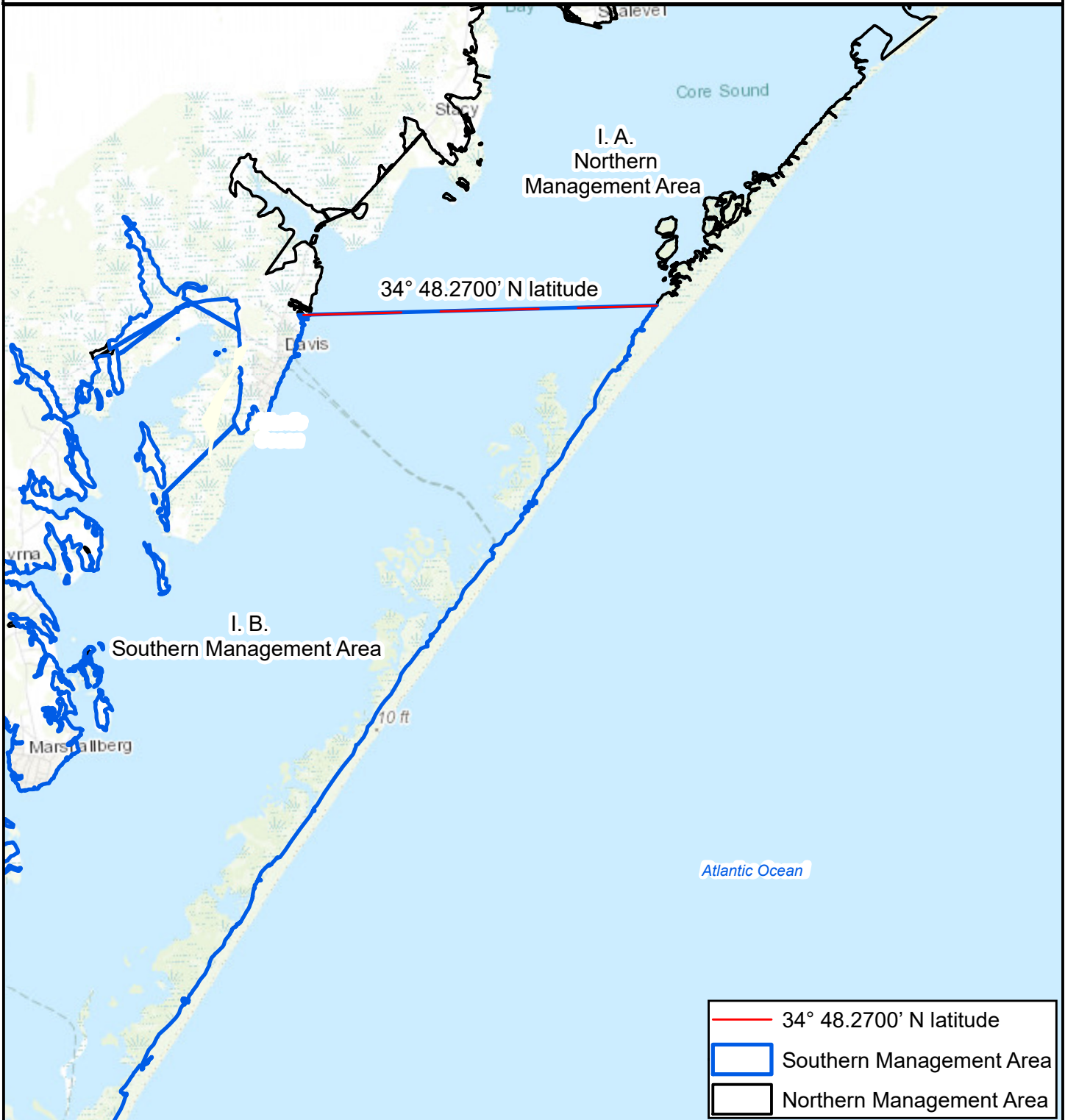
**PROCLAMATION  
 FF-43-2024**

**MOBILE GEAR  
 Management Areas**



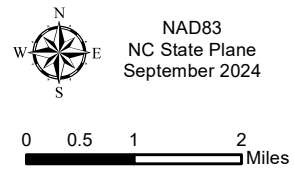
Map 1

Maps are provided for illustrative purposes to assist the public.  
Maps do not supersede existing rules or proclamations.

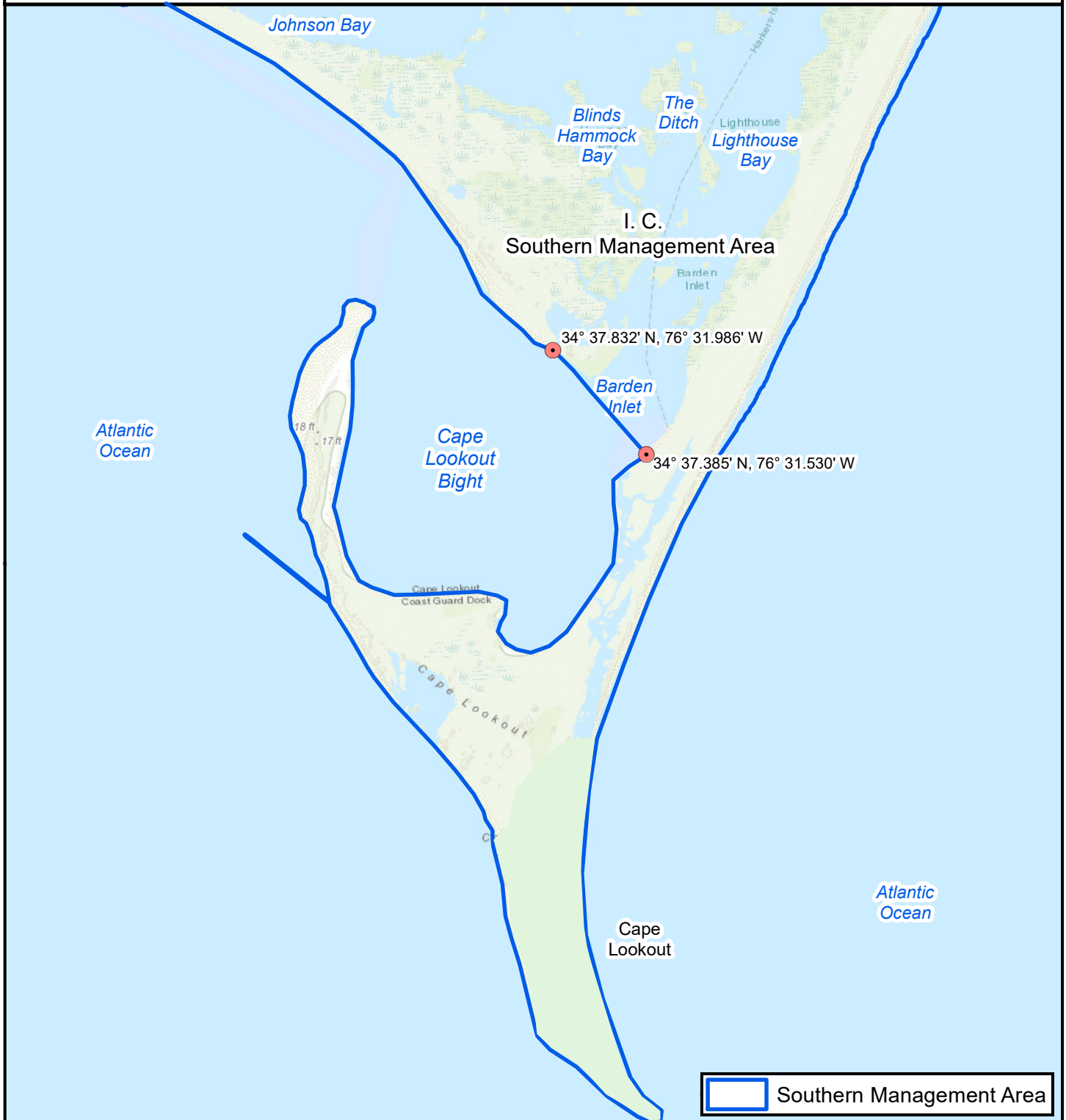


**PROCLAMATION  
FF-43-2024**

**MOBILE GEAR  
Management Areas**



Maps are provided for illustrative purposes to assist the public.  
Maps do not supersede existing rules or proclamations.



**PROCLAMATION  
FF-43-2024**

**MOBILE GEAR  
Management Areas**

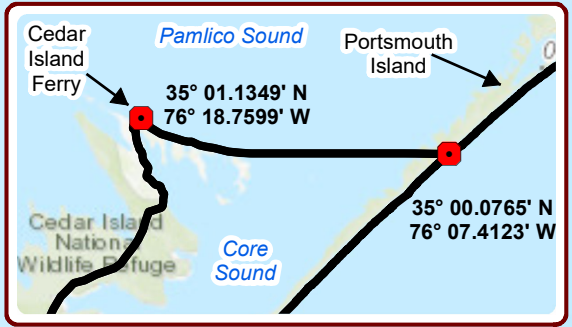
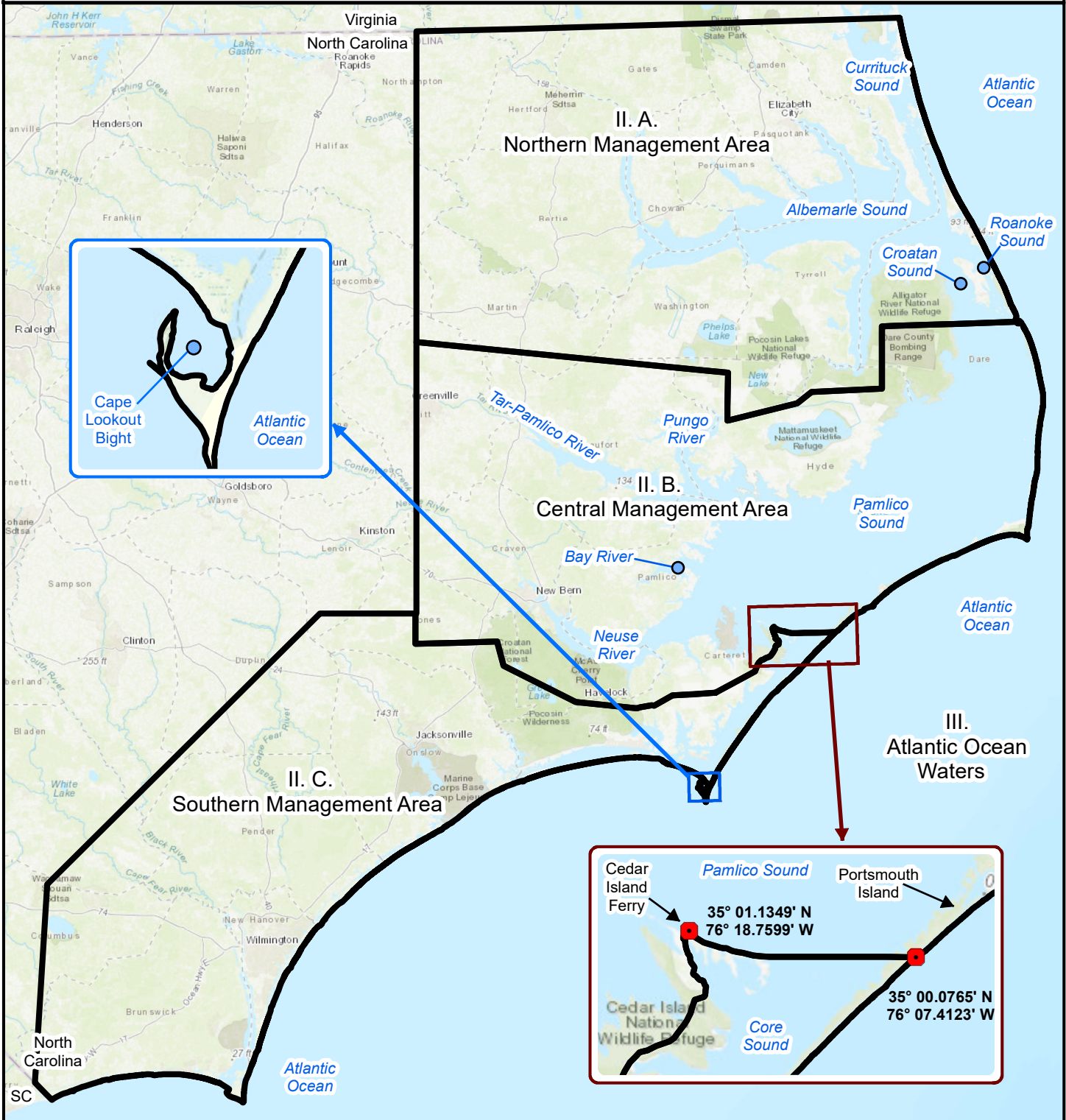


NAD83  
NC State Plane  
September 2024



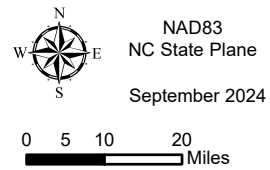
0 0.4 0.8 Miles

Maps are provided for illustrative purposes to assist the public.  
 Maps do not supersede existing rules or proclamations.

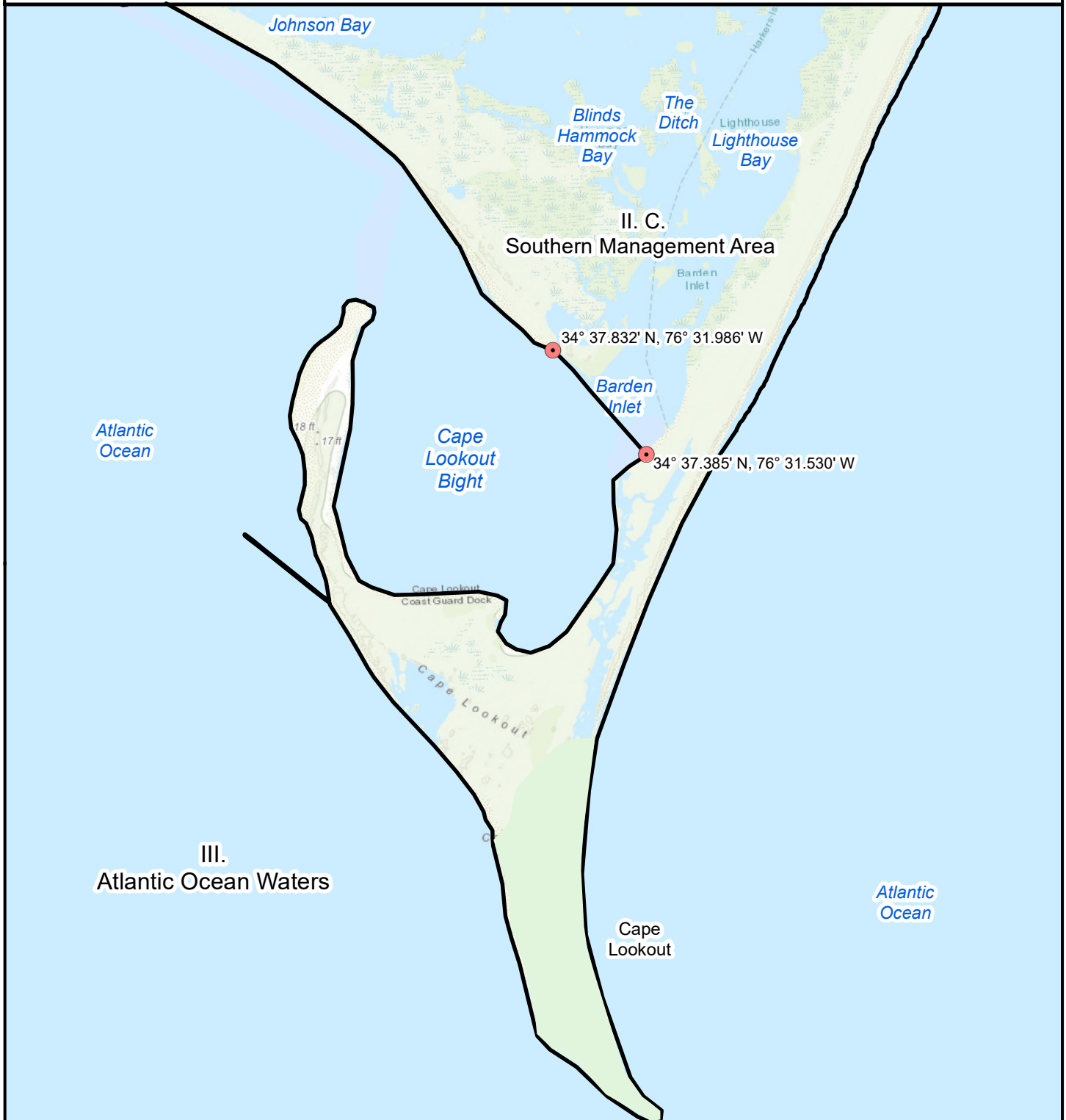


**PROCLAMATION  
 FF-43-2024**

**POUND NET  
 Management Areas**

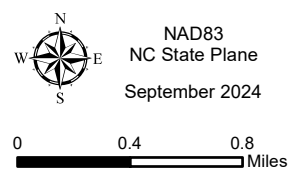


Maps are provided for illustrative purposes to assist the public.  
Maps do not supersede existing rules or proclamations.

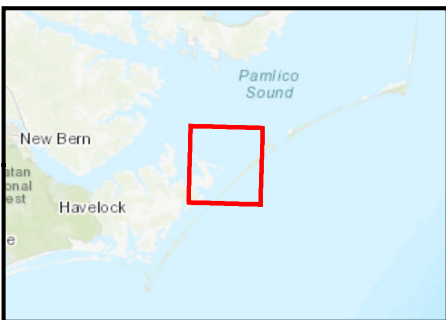
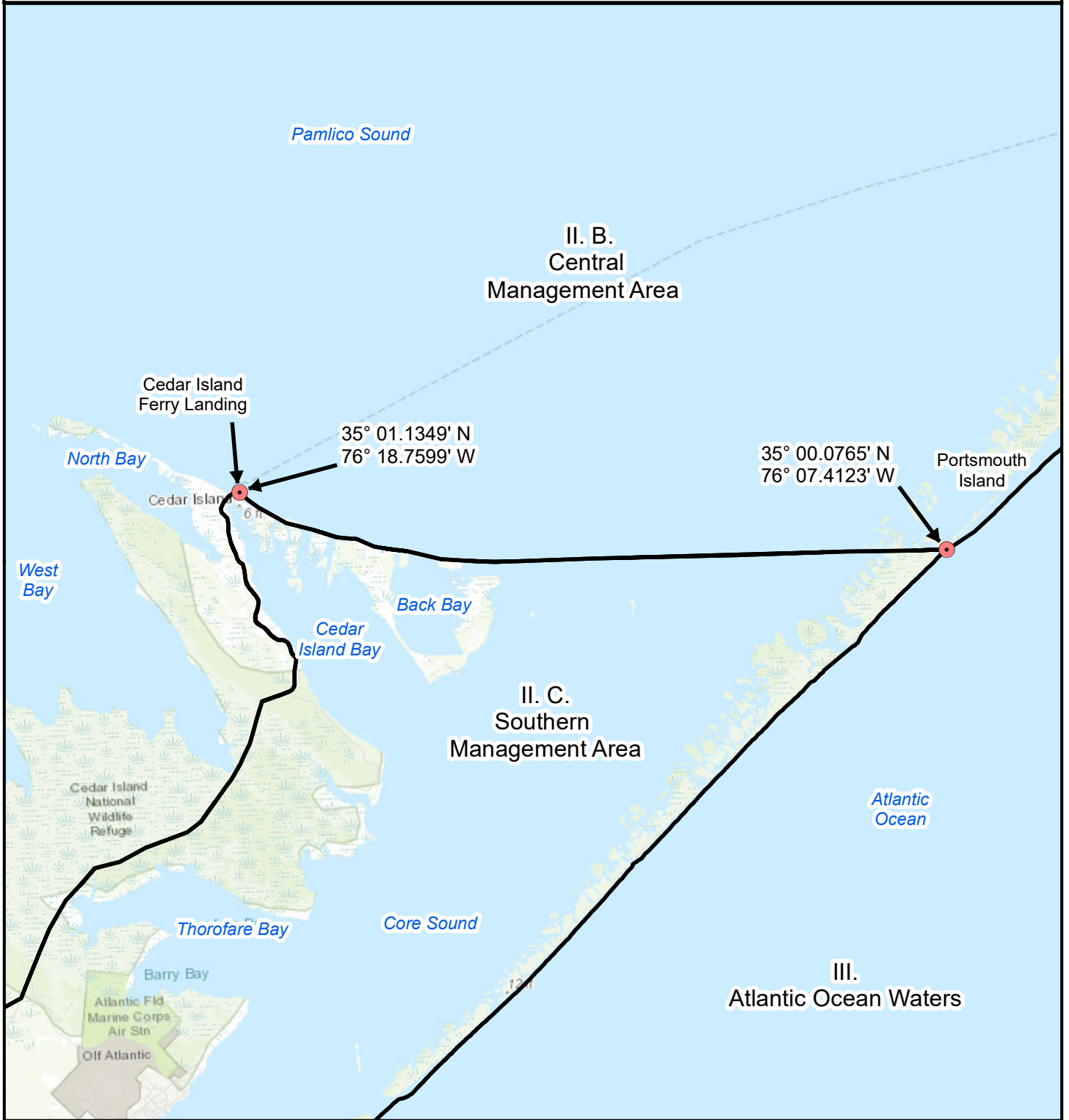


**PROCLAMATION  
FF-43-2024**

**POUND NET  
Management Areas**



Maps are provided for illustrative purposes to assist the public.  
Maps do not supersede existing rules or proclamations.



**PROCLAMATION  
FF-43-2024**

**POUND NET  
Management Areas**

