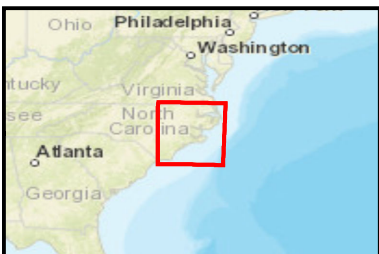
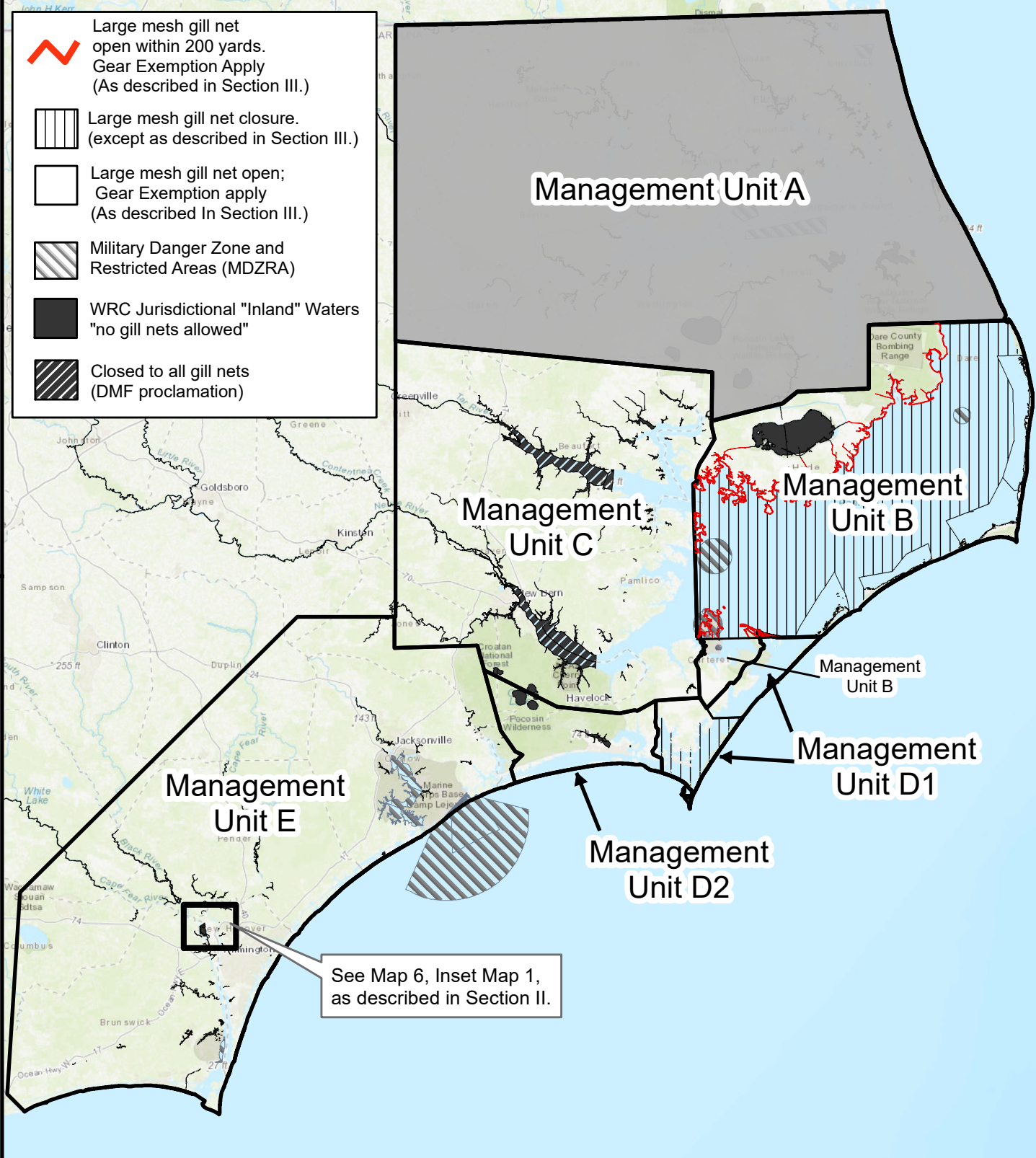
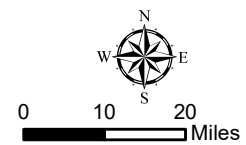


Maps are provided for illustrative purposes to assist the public.  
 Maps do not supersede existing rules or proclamations.



PROCLAMATION  
 M-16-2024

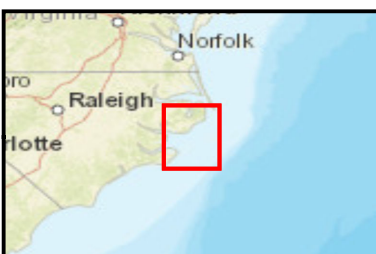
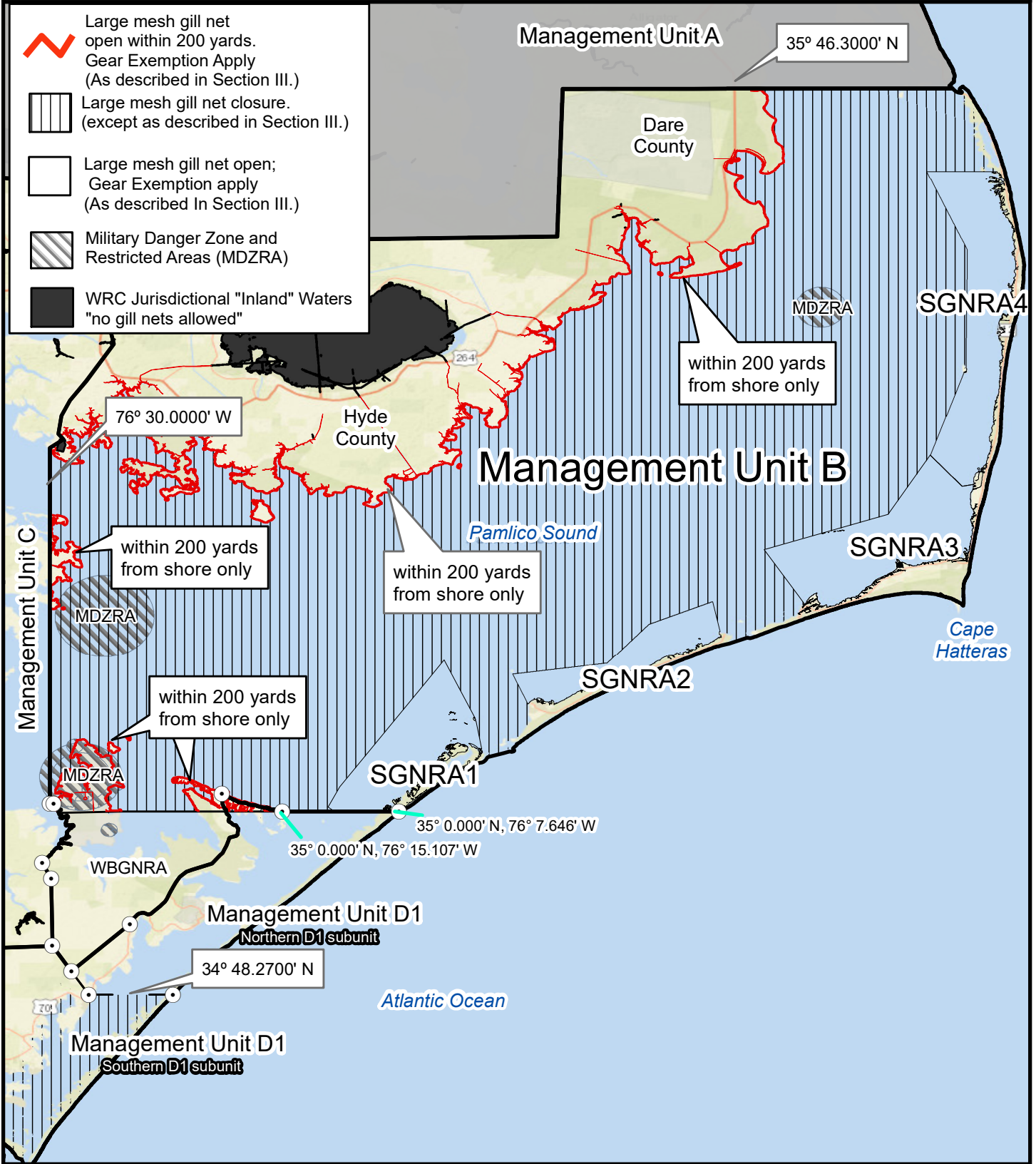
Map 1



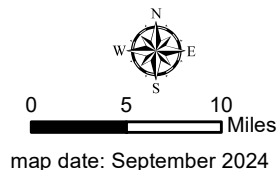
map date: September 2024



Maps are provided for illustrative purposes to assist the public.  
 Maps do not supersede existing rules or proclamations.

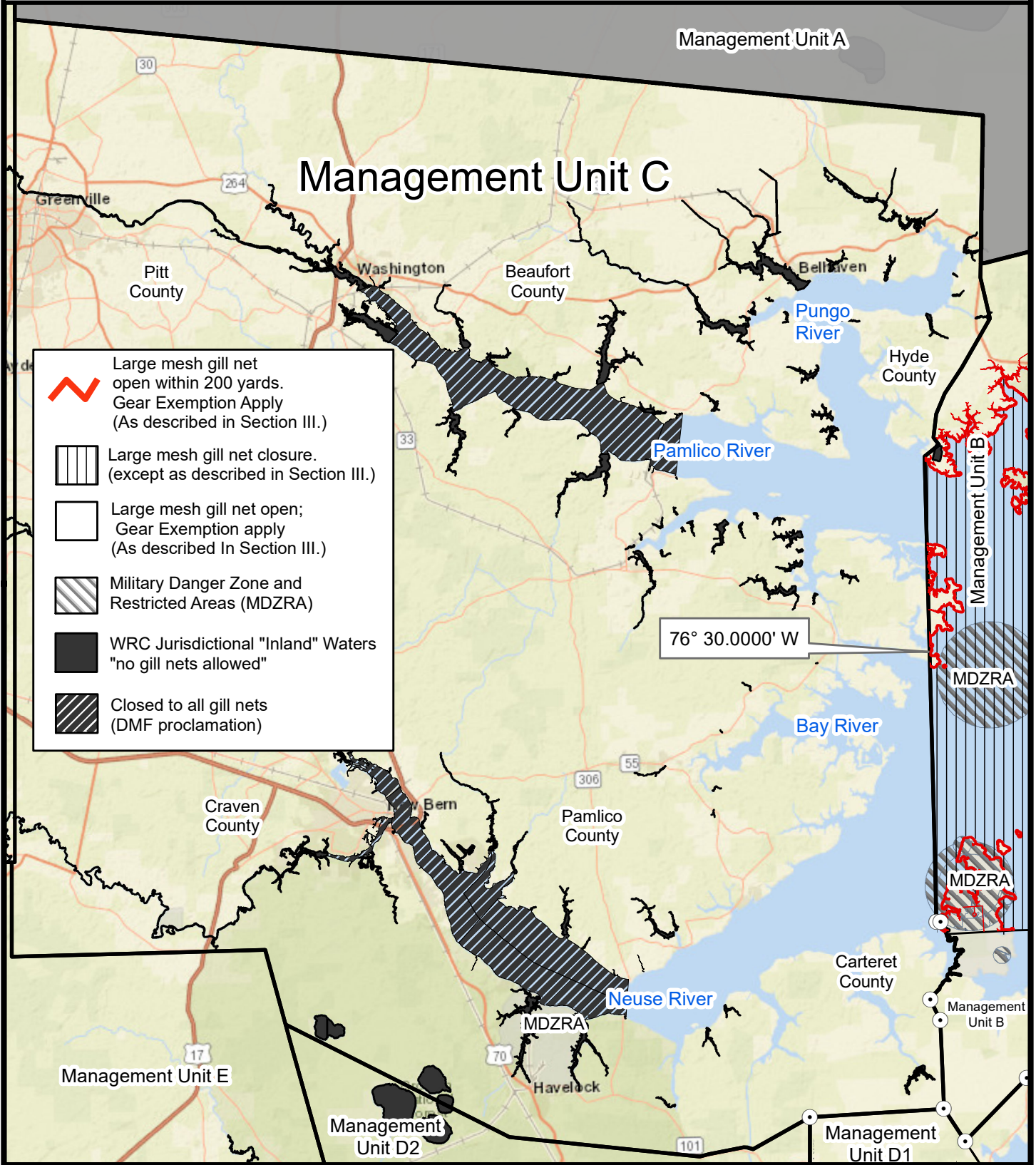


PROCLAMATION  
 M-16-2024  
 Map 2



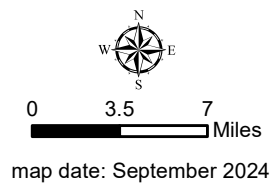
map date: September 2024

Maps are provided for illustrative purposes to assist the public.  
 Maps do not supersede existing rules or proclamations.

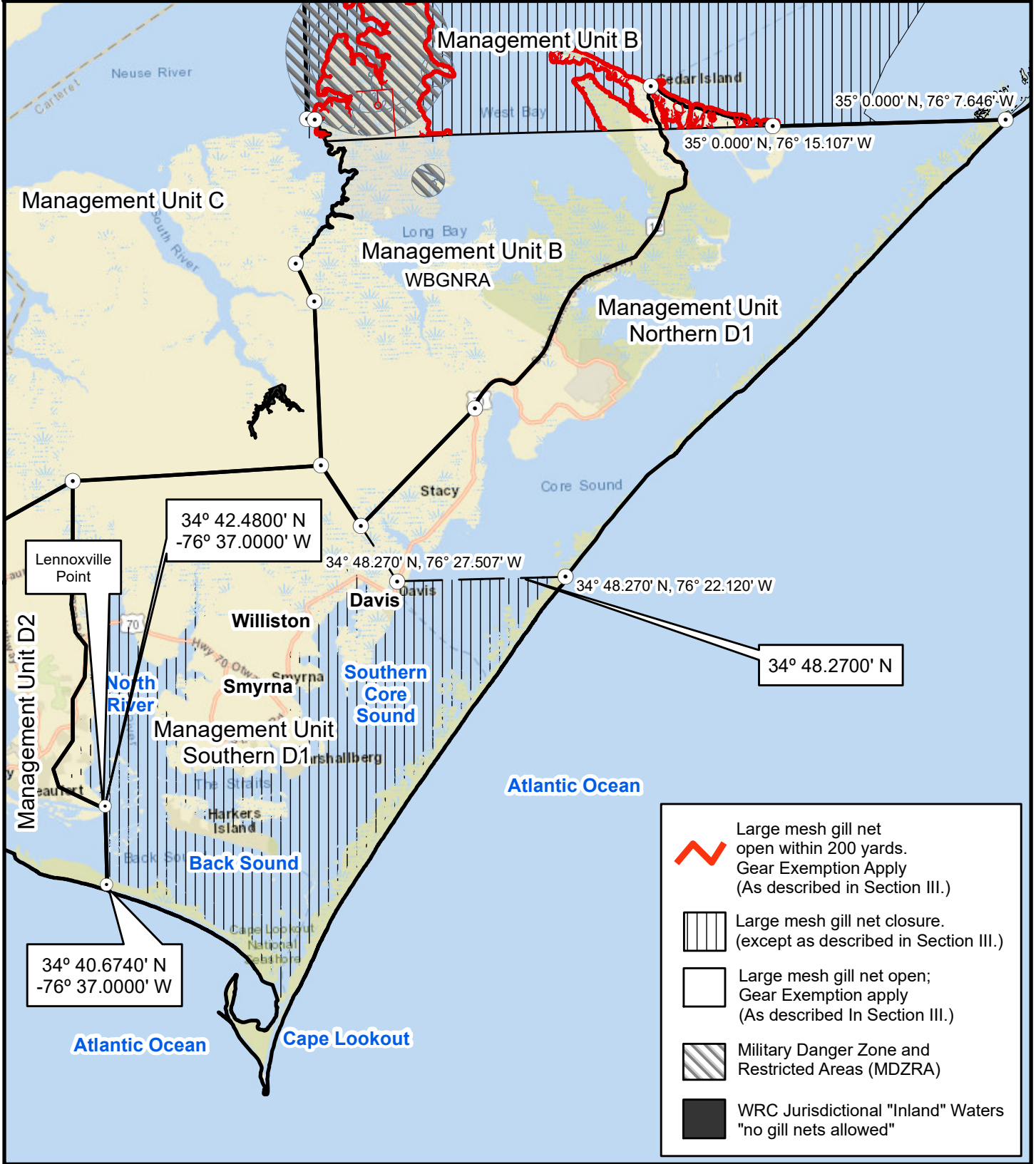


PROCLAMATION  
 M-16-2024

Map 3



Maps are provided for illustrative purposes to assist the public.  
 Maps do not supersede existing rules or proclamations.

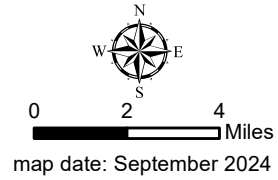


	Large mesh gill net open within 200 yards. Gear Exemption Apply (As described in Section III.)
	Large mesh gill net closure. (except as described in Section III.)
	Large mesh gill net open; Gear Exemption apply (As described in Section III.)
	Military Danger Zone and Restricted Areas (MDZRA)
	WRC Jurisdictional "Inland" Waters "no gill nets allowed"

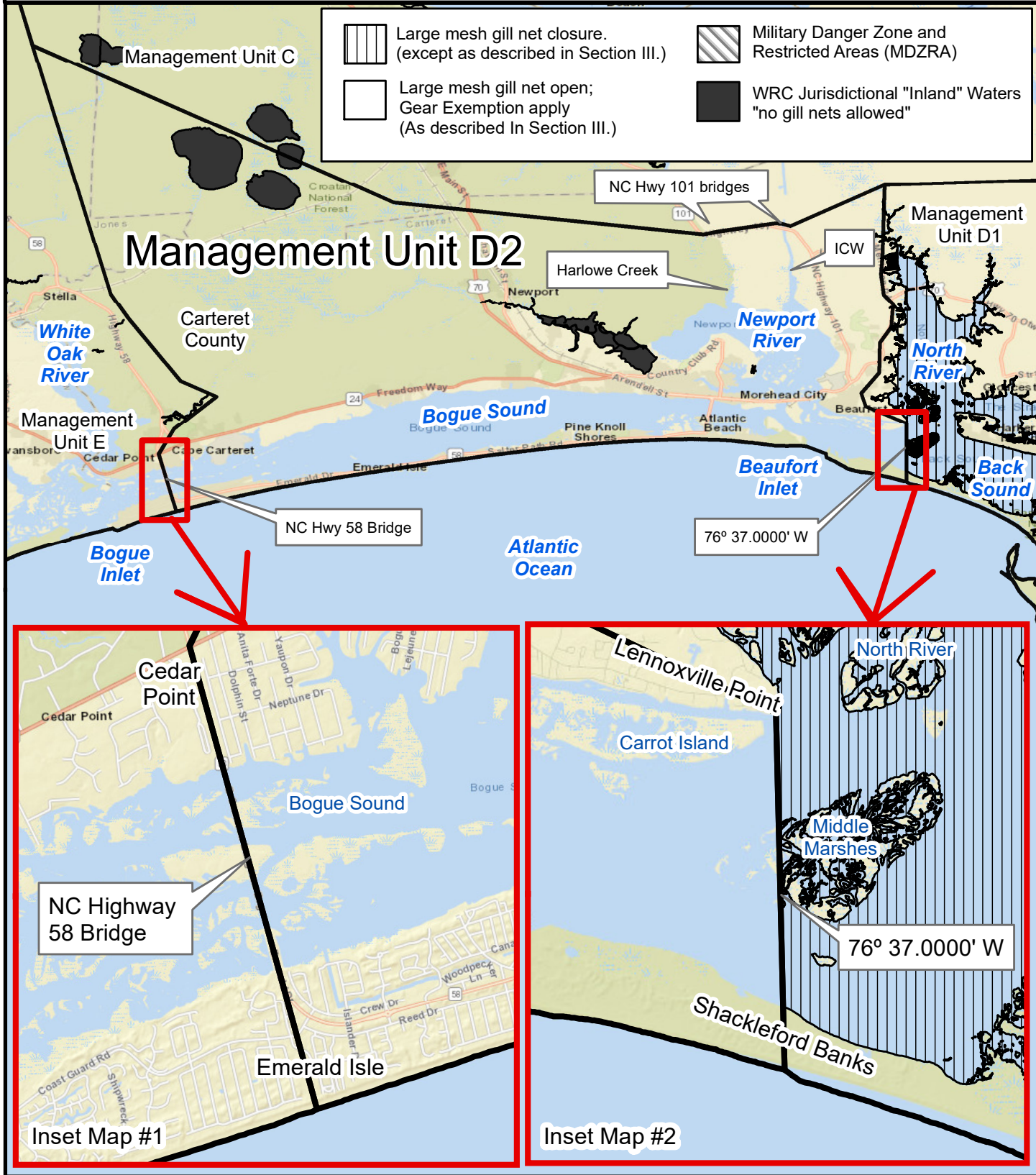


PROCLAMATION  
M-16-2024

Map 4



Maps are provided for illustrative purposes to assist the public.  
 Maps do not supersede existing rules or proclamations.



PROCLAMATION  
 M-16-2024

Map 5

