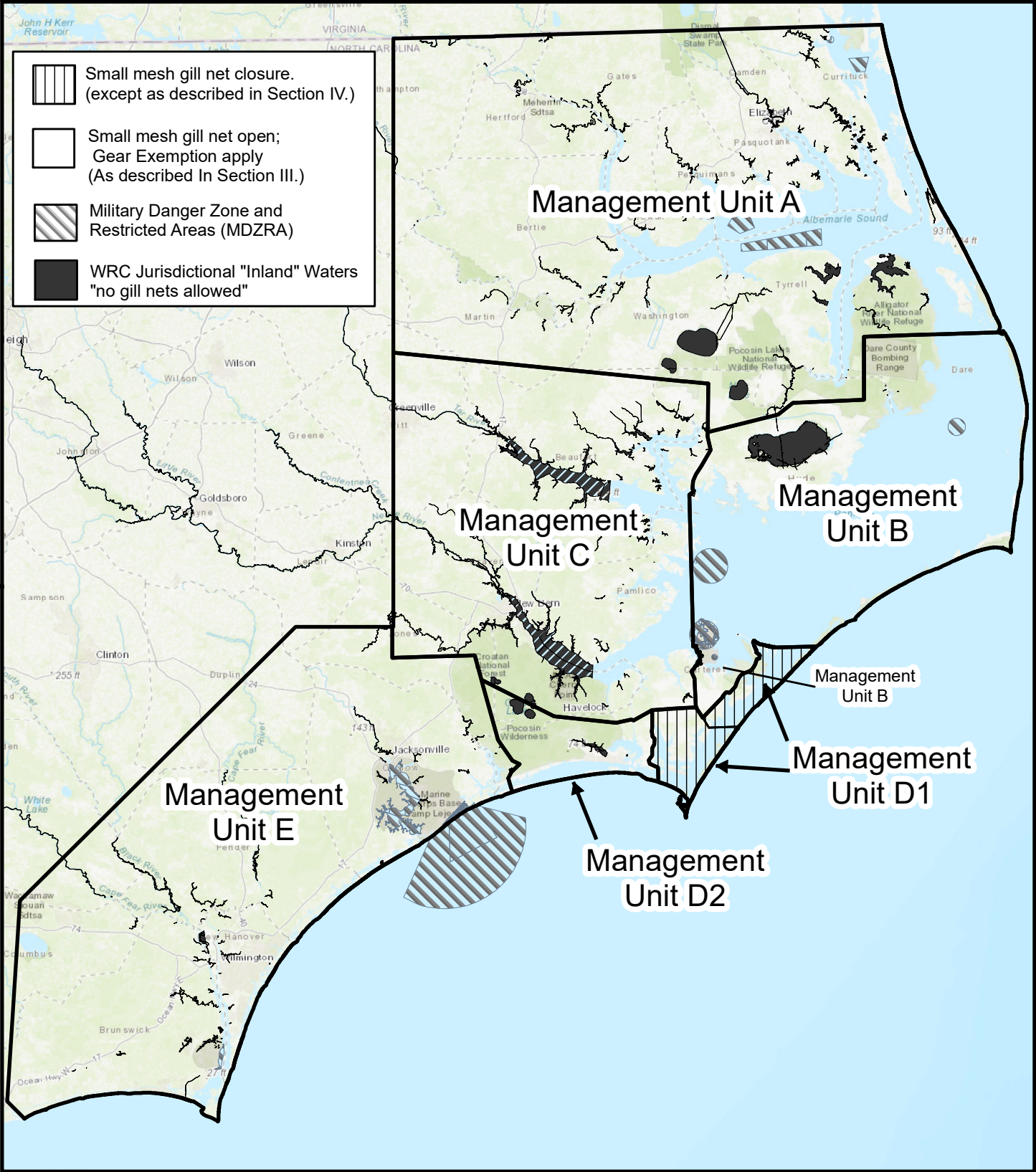


Maps are provided for illustrative purposes to assist the public.  
Maps do not supersede existing rules or proclamations.

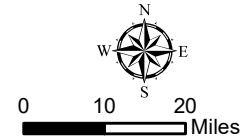


- Small mesh gill net closure. (except as described in Section IV.)
- Small mesh gill net open; Gear Exemption apply (As described in Section III.)
- Military Danger Zone and Restricted Areas (MDZRA)
- WRC Jurisdictional "Inland" Waters "no gill nets allowed"



### PROCLAMATION M-21-2024

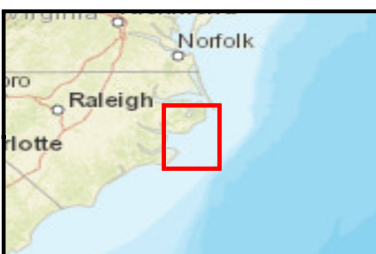
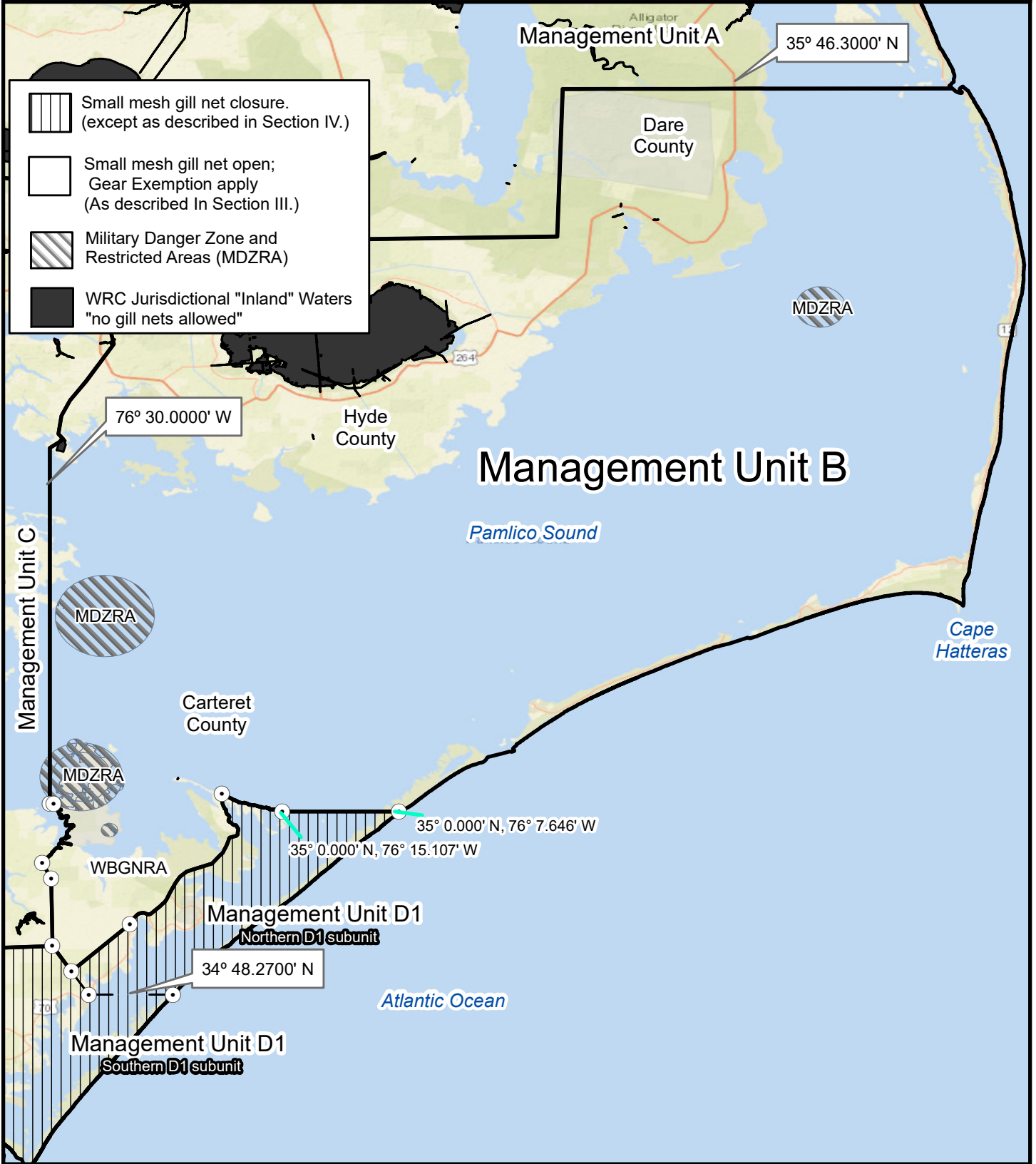
Map 1



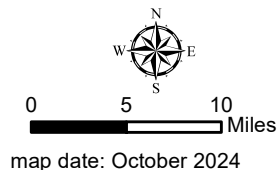
map date: October 2024



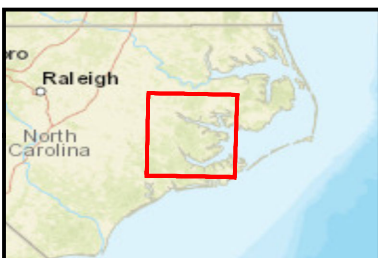
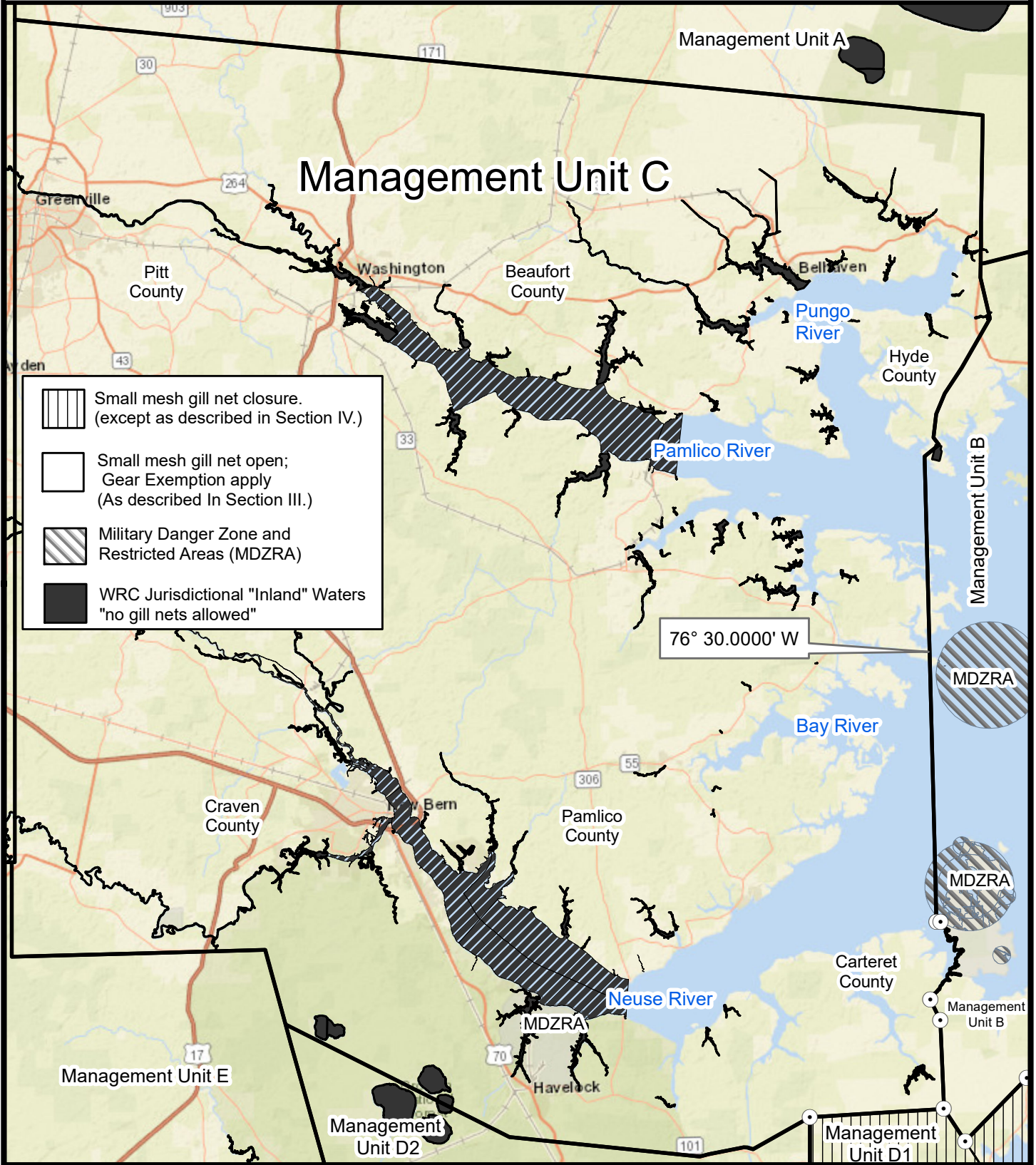
Maps are provided for illustrative purposes to assist the public.  
 Maps do not supersede existing rules or proclamations.



PROCLAMATION  
 M-21-2024  
 Map 2

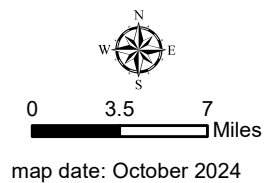


Maps are provided for illustrative purposes to assist the public.  
Maps do not supersede existing rules or proclamations.

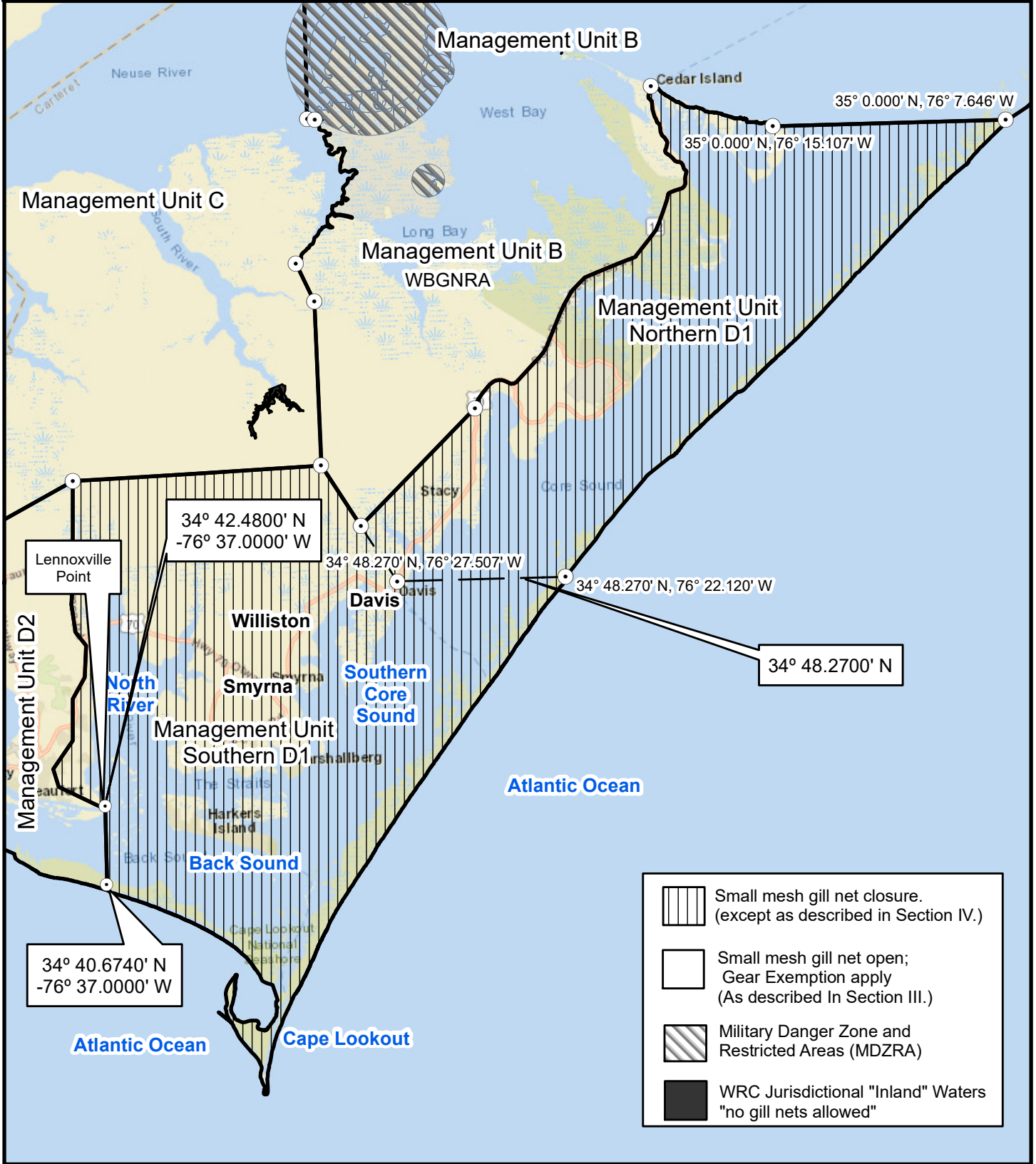


# PROCLAMATION M-21-2024

Map 3

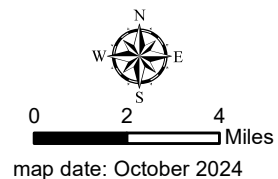


Maps are provided for illustrative purposes to assist the public.  
 Maps do not supersede existing rules or proclamations.

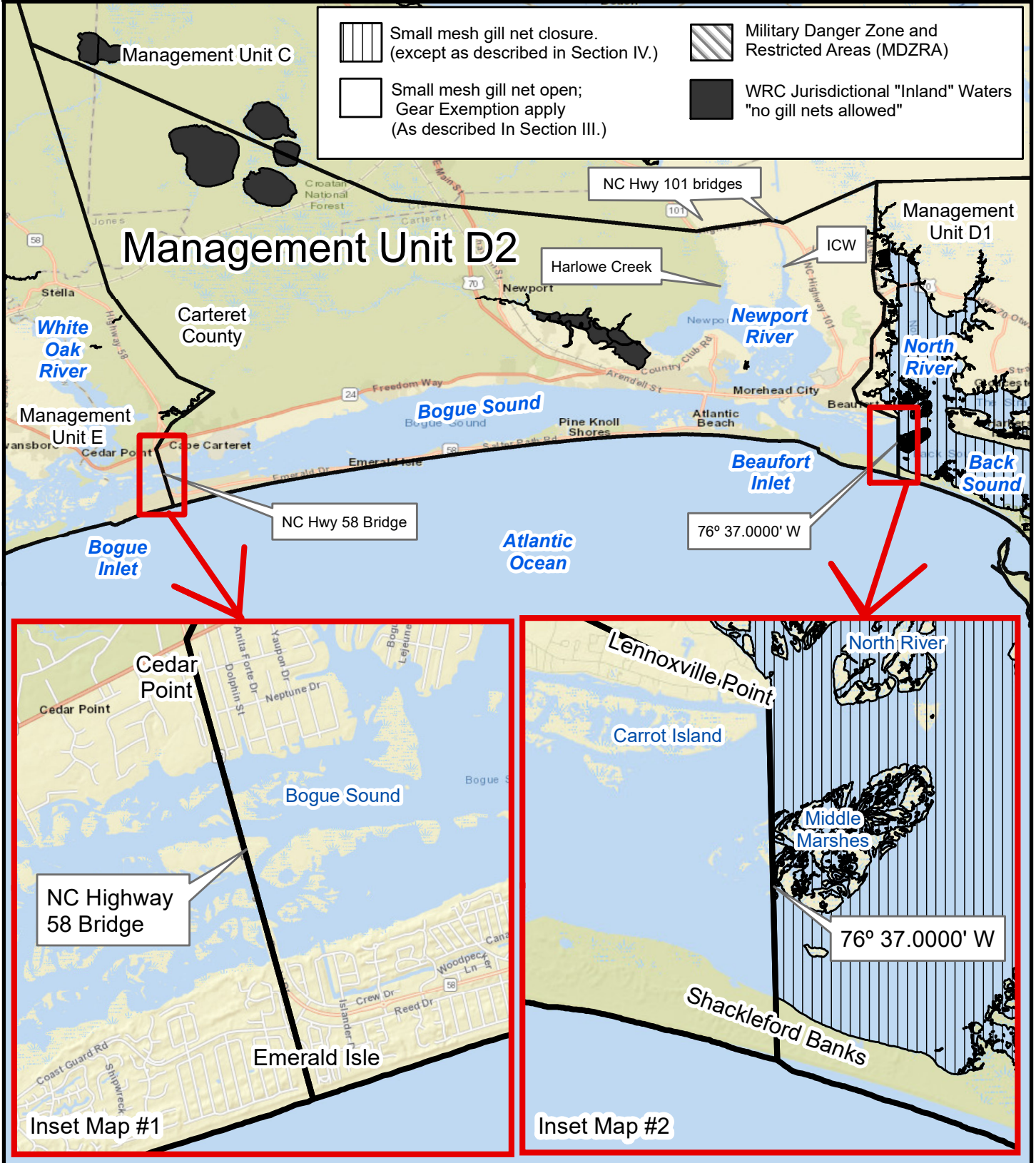


PROCLAMATION  
 M-21-2024

Map 4

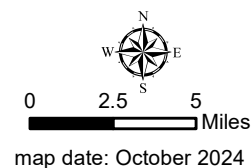


Maps are provided for illustrative purposes to assist the public.  
 Maps do not supersede existing rules or proclamations.

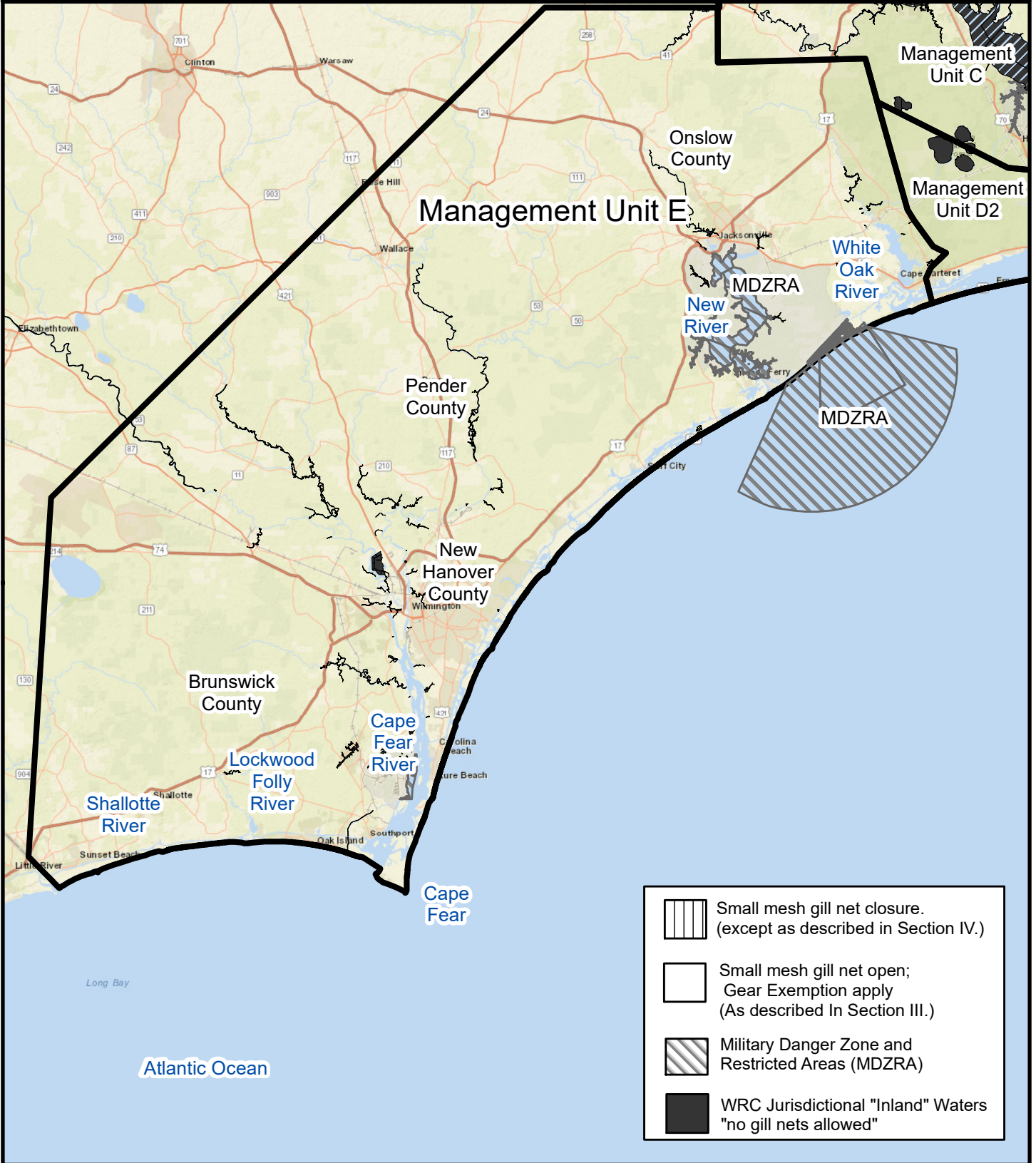


PROCLAMATION  
M-21-2024

Map 5



Maps are provided for illustrative purposes to assist the public.  
Maps do not supersede existing rules or proclamations.



# PROCLAMATION M-21-2024

## Map 6

