

Shellfish Lease Investigation Report	
Investigation Date	3/14/2022
Applicants name	GOH2, LLC DBA Grant's Oyster House - Clarence Grant and Candice Grant
Lease Number	21-060WC
County	Onslow
Waterbody/location	Alligator Bay
Proposed Lease Size (acres)	9.15
Lease Type	Water Column
Investigation Team	D. Walters/S. Tripp/A. Frost
Gear Used	n/a
Sediment Type	n/a
Bottom Composition	n/a
Depth (m)	n/a
Tidal Stage	n/a
Water Temperature (°C)	n/a
Salinity (ppt)	n/a
Dissolved Oxygen (mg/L)	n/a
Comments on SAV in or around Proposed Lease location	n/a
Other Species Collected	n/a
In PNA?	Yes
In Polluted Area?	No: Conditionally Approved - Open
In Mechanical Clam Harvest Area?	No
In Mechanical Methods Prohibited Area	Yes
Other Comments	On existing bottom lease (96). No samples required.

Coordinates	
-77.41650903	34.51128455
-77.41560569	34.51140230
-77.41545671	34.51171571
-77.41510452	34.51192376
-77.41453917	34.51205018
-77.41419973	34.51205140
-77.41409607	34.51207106
-77.41379352	34.51262562
-77.41322961	34.51284049
-77.41271999	34.51287051
-77.41238198	34.51170420
-77.41637707	34.51071472

Proposed Shellfish Lease Biological Investigation Sampling Data

Applicant: ant's Oyster House - Clarence Grant

Proposed Lease #: 21-060WC

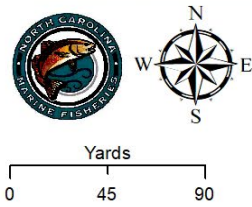
Date: 3/14/2022

Lease size: 9.15 acres # of Samples: 0

Sample #	Presence of SAV Density class	# of Oysters (Eastern Oyster)	# of Clams (Quahogs)	# of Scallops	Date collected	Comments	Bottom Comp.	Sediment Type
1	<i>No Samples Required</i>				3/14/2022	NA	n/a	n/a
	SAV	Oysters (Eastern Oyster)	Clams (Quahogs)	Scallops				
	0				#DIV/0!	OF SAMPLES CONTAINED SAV		
TOTAL OF EACH SPECIES		0	0	0				
TOTAL BUSHELS PER SPECIES		0	0	0	#DIV/0!	TOTAL BUSHELS OF SHELLFISH PER ACRE		

Proposed Lease ID/Number: 21-060WC on 96
 GOH2, LLC DBA Grant's Oyster House
 Clarence Grant, Jr. and Candice Grant


Date: 4/11/2022



- ▲ Corner Points
- Lease Type**
- Proposed - Water Column
- Bottom

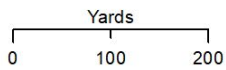
Acreage: 9.15

Coordinate System: NAD 1983 StatePlane North Carolina FIPS 3200 Feet



Proposed Lease ID/Number: 21-060WC on 96
GOH2, LLC DBA Grant's Oyster House
Clarence Grant, Jr. and Candice Grant

Date: 4/11/2022



Lease Type
Proposed - Water Column
Bottom


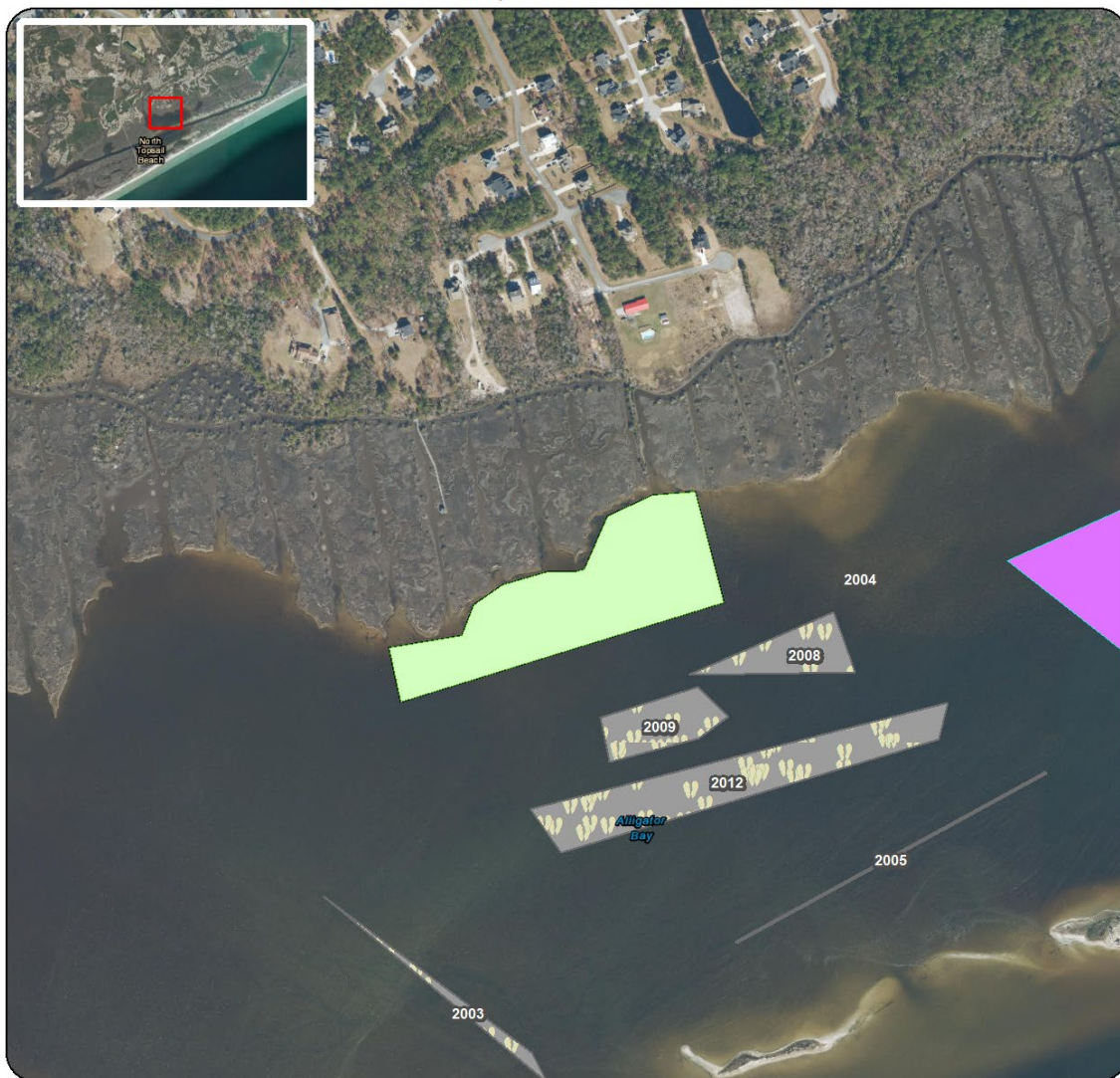
Acreage: 9.15

Coordinate System: NAD 1983 StatePlane North Carolina FIPS 3200 Feet



Proposed Lease ID/Number: 21-060WC on 96
 GOH2, LLC DBA Grant's Oyster House
 Clarence Grant, Jr. and Candice Grant

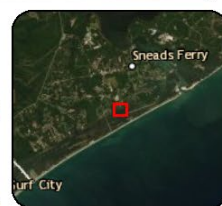
Date: 4/11/2022



- Cultch Planted Site
 - Shellfish Seed Management Area
- Lease Type**
- Proposed - Water Column
 - Bottom

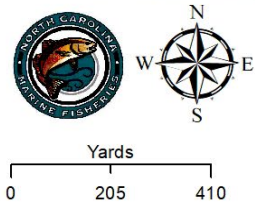
Acreage: 9.15

Coordinate System: NAD 1983 StatePlane North Carolina FIPS 3200 Feet



Proposed Lease ID/Number: 21-060WC on 96
GOH2, LLC DBA Grant's Oyster House
Clarence Grant, Jr. and Candice Grant


Date: 4/11/2022



- Lease Type**
- Proposed - Water Column
 - Water Column
 - Bottom


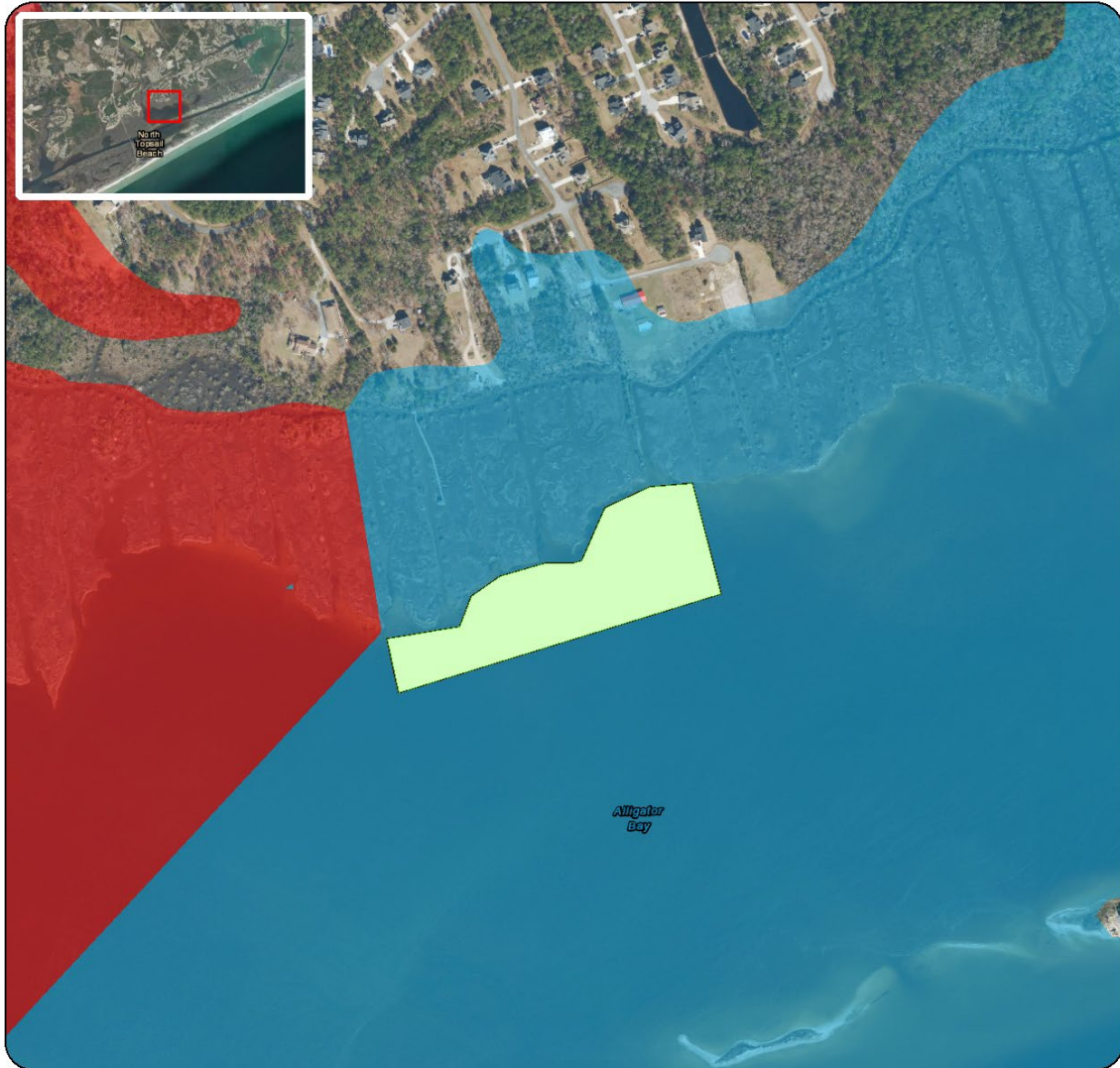
Acreage: 9.15

Coordinate System: NAD 1983 StatePlane North Carolina FIPS 3200 Feet



Proposed Lease ID/Number: 21-060WC on 96
GOH2, LLC DBA Grant's Oyster House
Clarence Grant, Jr. and Candice Grant

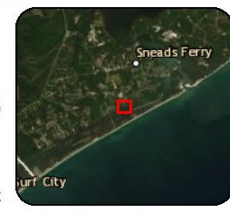
Date: 4/11/2022



- Conditionally Approved - Open
- CSHA - Prohibited
- Lease Type**
- Proposed - Water Column
- Bottom

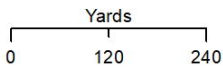
Acreage: 9.15

Coordinate System: NAD 1983 StatePlane North Carolina FIPS 3200 Feet



Proposed Lease ID/Number: 21-060WC on 96
GOH2, LLC DBA Grant's Oyster House
Clarence Grant, Jr. and Candice Grant

Date: 4/11/2022



- Submerged Aquatic Vegetation
- Lease Type**
- Proposed - Water Column
- Bottom

Acreage: 9.15

Coordinate System: NAD 1983 StatePlane North Carolina FIPS 3200 Feet

