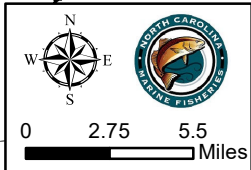
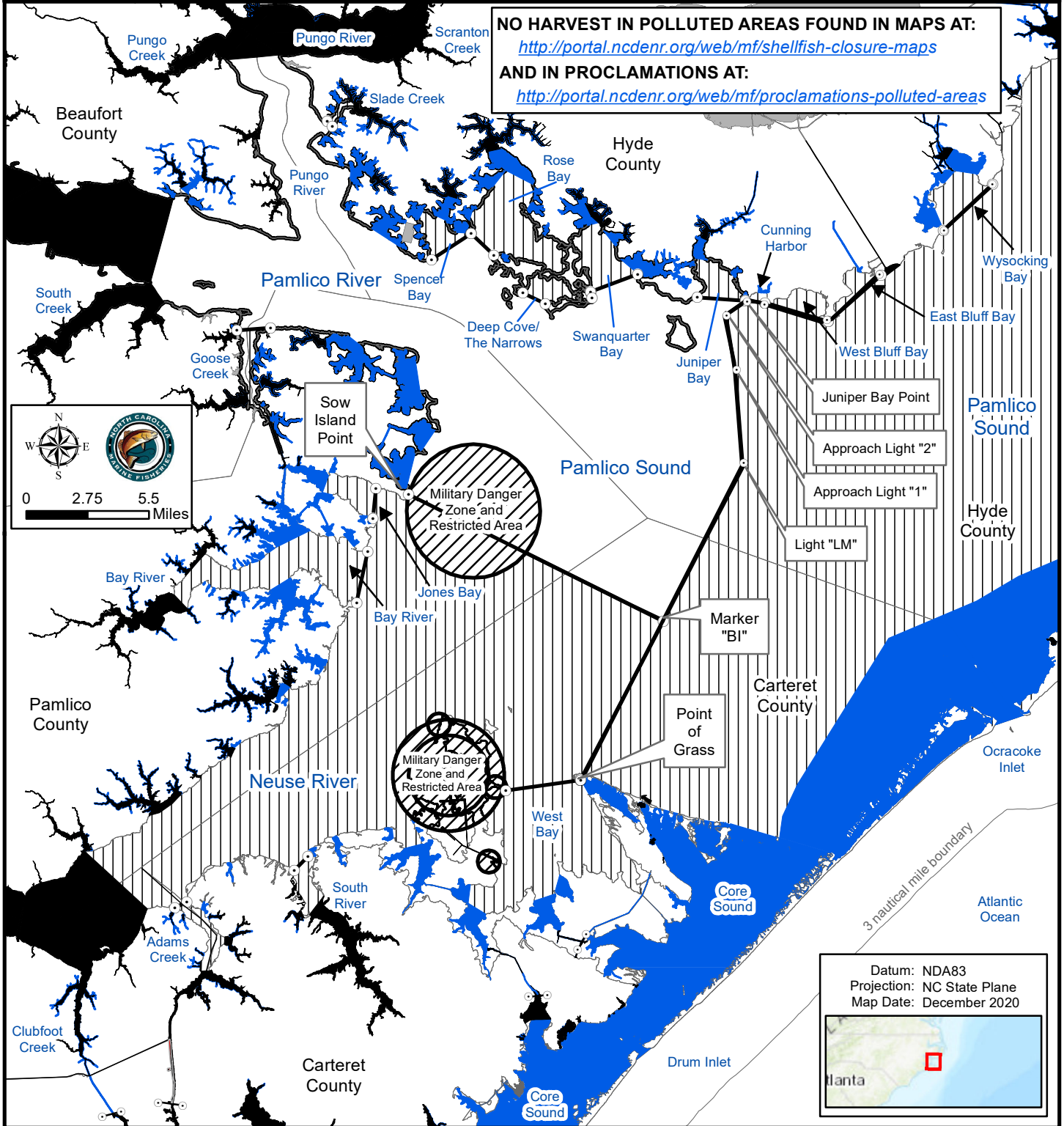


Maps are provided for illustrative purposes to assist the public.
 Maps do not supersede existing rules or proclamations.

NO HARVEST IN POLLUTED AREAS FOUND IN MAPS AT:
<http://portal.ncdenr.org/web/mf/shellfish-closure-maps>
AND IN PROCLAMATIONS AT:
<http://portal.ncdenr.org/web/mf/proclamations-polluted-areas>



Datum: NDA83
 Projection: NC State Plane
 Map Date: December 2020

PROCLAMATION SF-1-2021
GEAR AND LIMIT RESTRICTIONS FOR MECHANICAL OYSTER HARVEST

- Harvest area boundaries
- Closed to mechanical harvest
- Shellfish Sanitation polluted areas
- 15 bushels per fishing operation
- 10 bushels per fishing operation
- Mechanical Methods Prohibited
- WRC waters (inland)
- Military Danger Zone and Restricted Areas (MDZRA)

NO HARVEST ALLOWED IN POLLUTED AREAS

SEE PROCLAMATION SF-4-2020 FOR HAND HARVEST LIMITS.

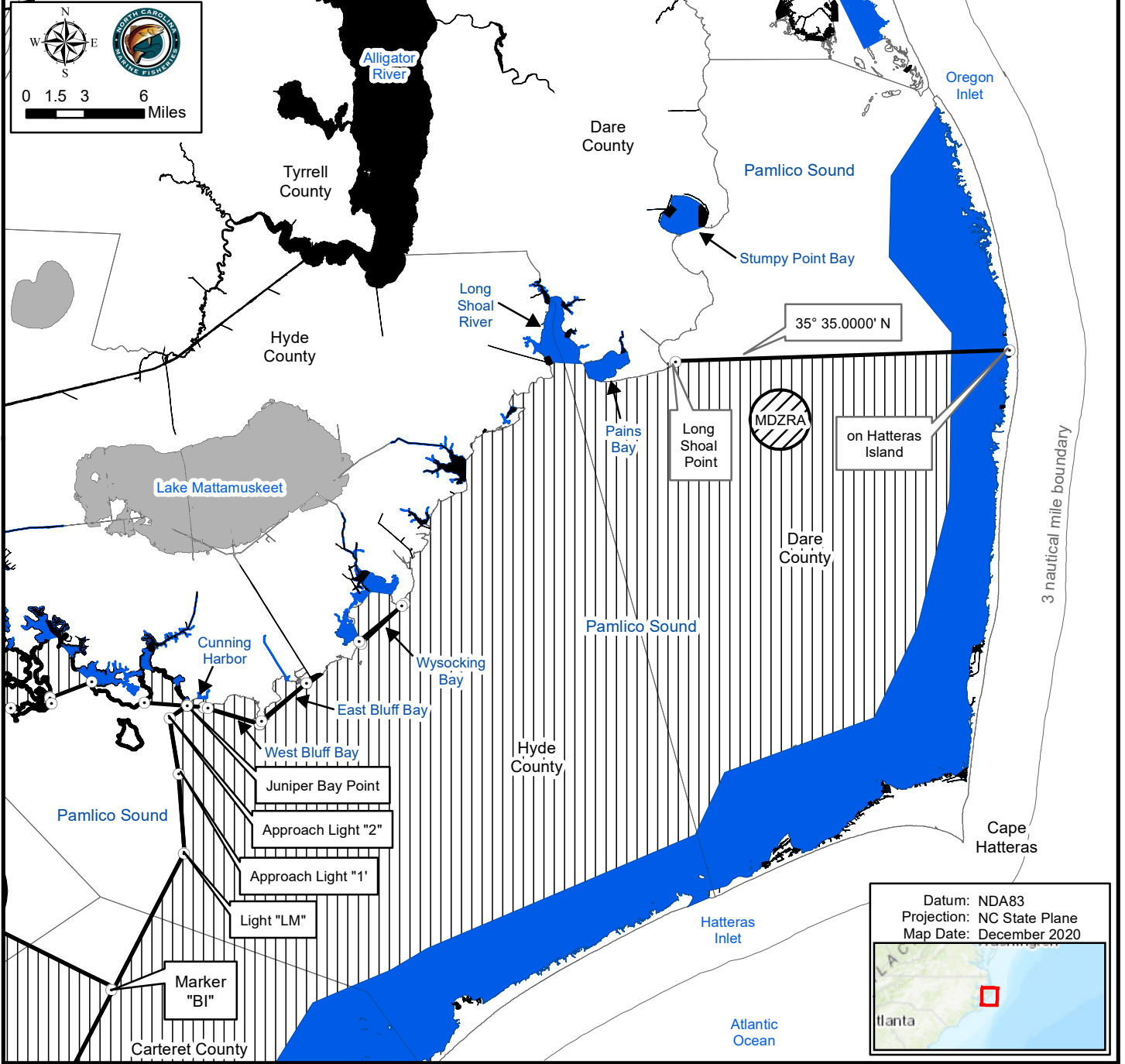
Maps are provided for illustrative purposes to assist the public.
 Maps do not supersede existing rules or proclamations.

NO HARVEST IN POLLUTED AREAS FOUND IN MAPS AT:

<http://portal.ncdenr.org/web/mf/shellfish-closure-maps>

AND IN PROCLAMATIONS AT:

<http://portal.ncdenr.org/web/mf/proclamations-polluted-areas>



Harvest area boundaries

**PROCLAMATION SF-1-2021
 GEAR AND LIMIT RESTRICTIONS FOR MECHANICAL OYSTER HARVEST**

Closed to mechanical harvest

Shellfish Sanitation polluted areas

15 bushels per fishing operation

WRC waters (inland)

10 bushels per fishing operation

Mechanical Methods Prohibited

Military Danger Zone and Restricted Areas (MDZRA)

**NO HARVEST
 ALLOWED IN
 POLLUTED AREAS**

**SEE PROCLAMATION
 SF-4-2020 FOR HAND
 HARVEST LIMITS.**