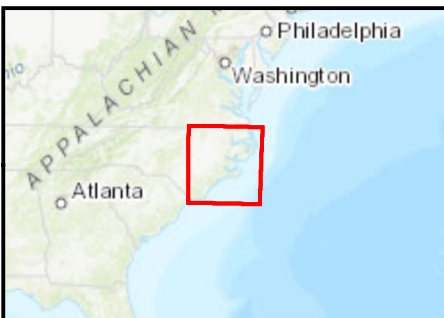
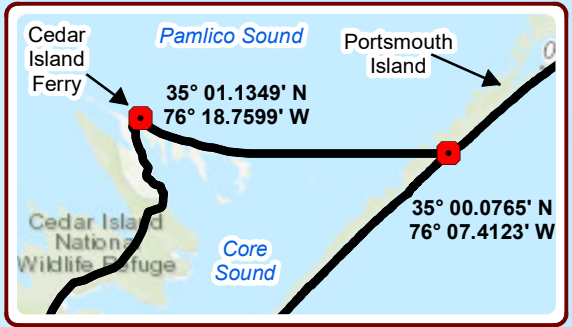
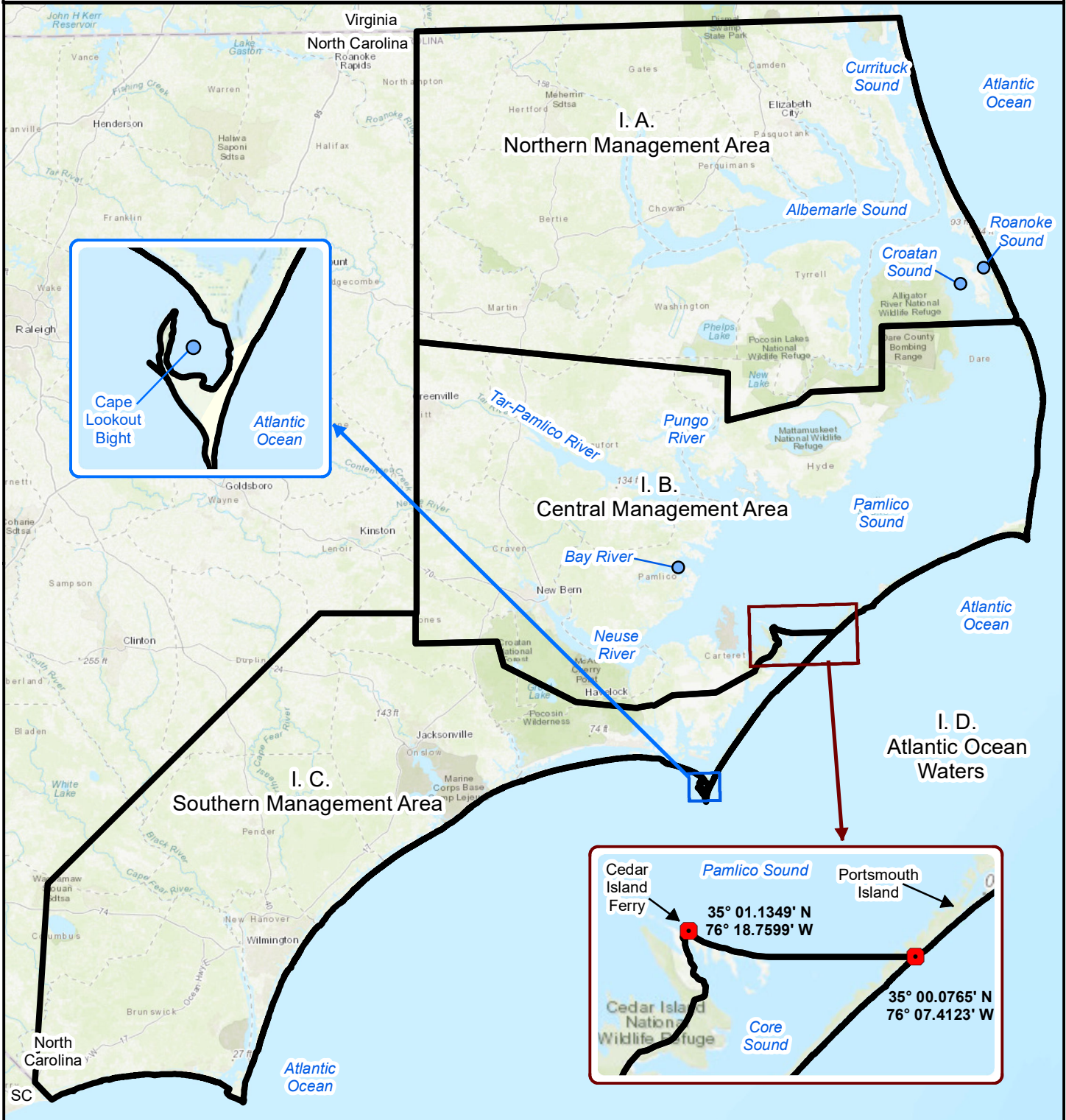
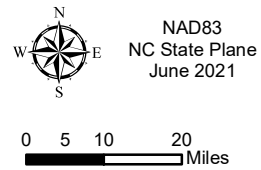


Maps are provided for illustrative purposes to assist the public.
 Maps do not supersede existing rules or proclamations.

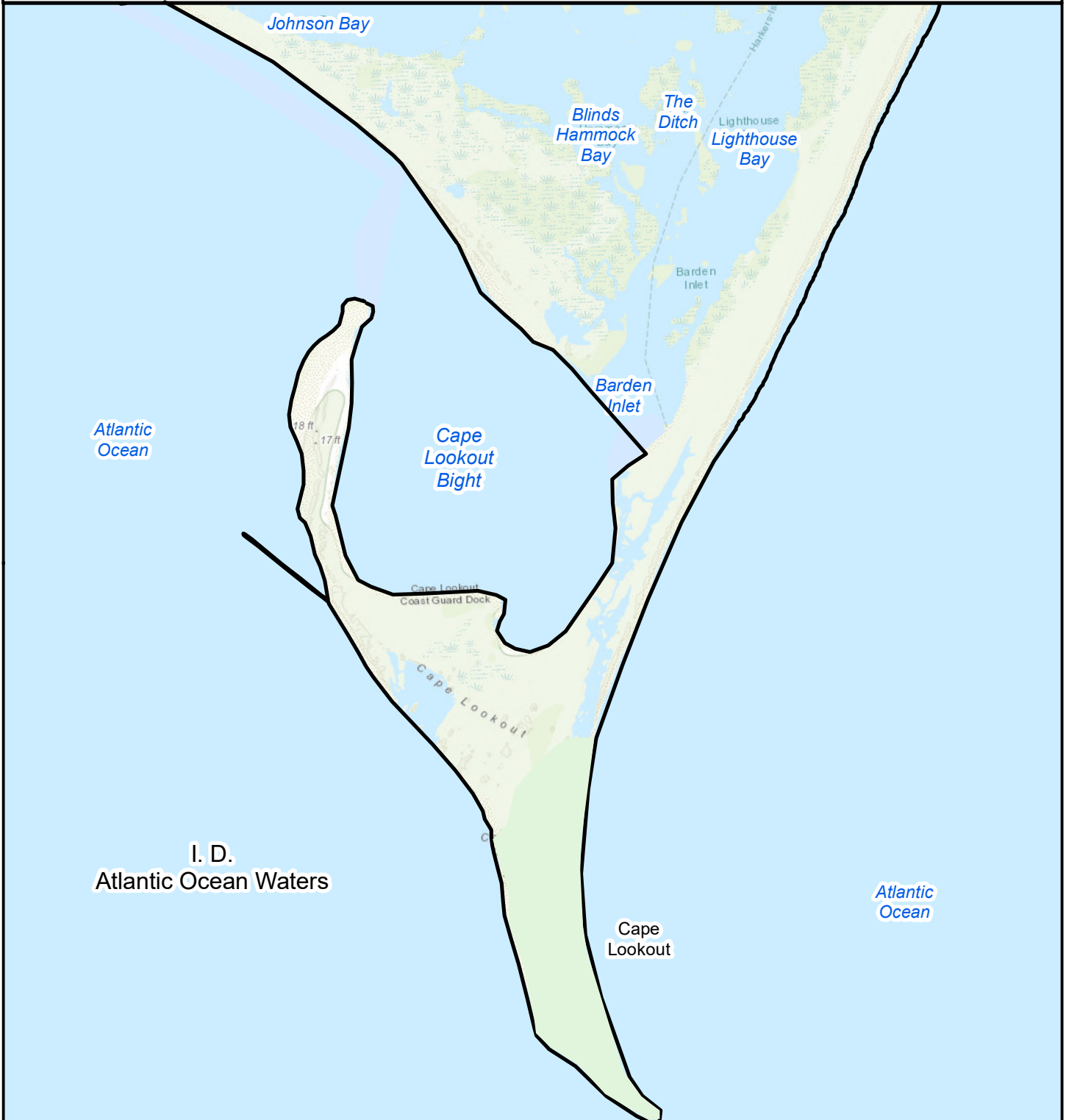


**PROCLAMATION
FF-40-2021**



Map 1

Maps are provided for illustrative purposes to assist the public.
Maps do not supersede existing rules or proclamations.



I. D.
Atlantic Ocean Waters




**PROCLAMATION
FF-40-2021**

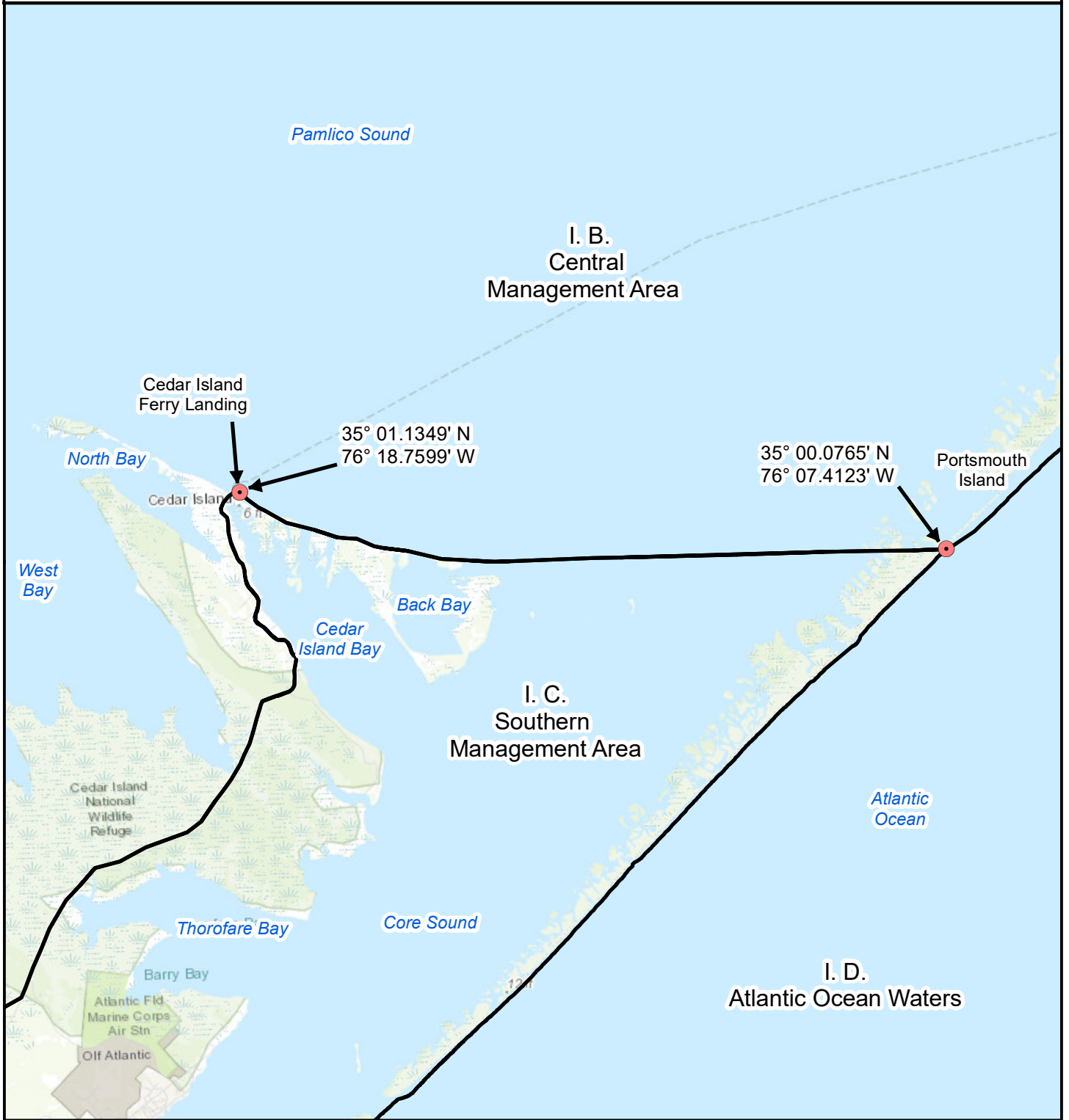
Map 2



NAD83
NC State Plane
June 2021



Maps are provided for illustrative purposes to assist the public.
Maps do not supersede existing rules or proclamations.



**PROCLAMATION
FF-40-2021**

Map 3



NAD83
NC State Plane
June 2021

