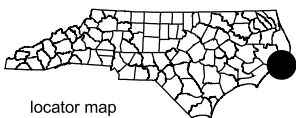




Background imagery are U.S. Geological Survey 1:100,000-scale planimetric maps.




locator map

Crab Spawning Sanctuaries

-  boundary
-  area

Military Danger Zones and Restricted Areas

-  boundary

### Crab Spawning Sanctuaries (15A NCAC 03R .0110)

Map 2



Map Datum: NAD83  
Map Projection: NC State Plane  
Map Date: October 2006

