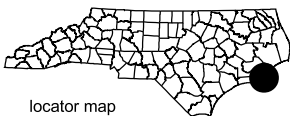
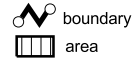


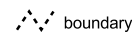
Background imagery are U.S. Geological Survey 1:100,000-scale planimetric maps.



Crab Spawning Sanctuaries



Military Danger Zones and Restricted Areas



Crab Spawning Sanctuaries (15A NCAC 03R .0110)

Map 4



Map Datum: NAD83
Map Projection: NC State Plane
Map Date: October 2006

