




Background imagery are US Geological Survey 1:24,000-scale planimetric maps.

Shrimp Trawl Prohibited Areas (15A NCAC 03R .0114)



Map Datum: (NAD83)
Map Projection: (NC State Plane)
Map Date: May 1, 2015



-  Shrimp Trawl Prohibited Areas
-  Military Danger Zones and Restricted Areas
-  Inland Waters (WRC)

Map 3

0 0.25 0.5 1 Miles