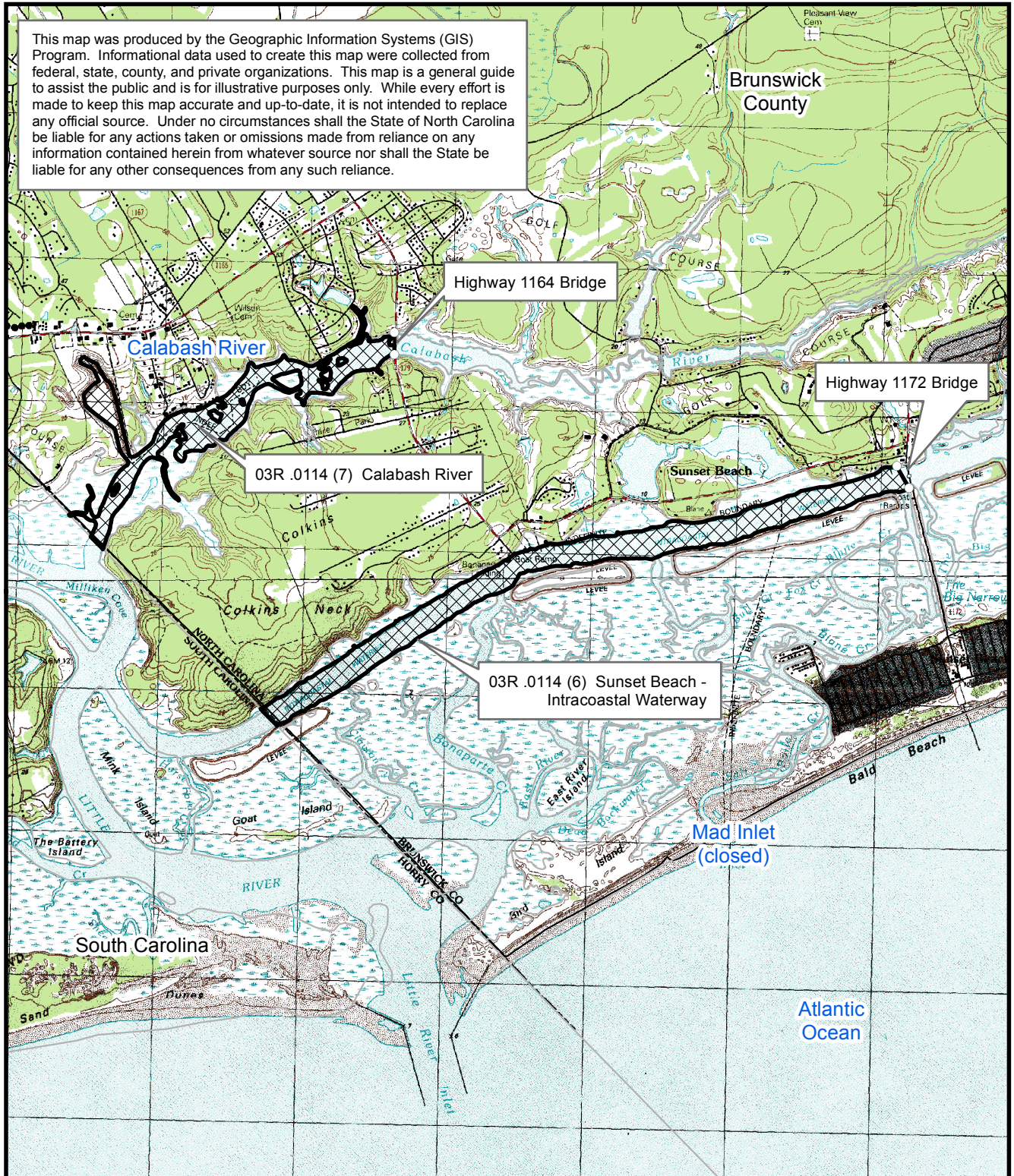


This map was produced by the Geographic Information Systems (GIS) Program. Informational data used to create this map were collected from federal, state, county, and private organizations. This map is a general guide to assist the public and is for illustrative purposes only. While every effort is made to keep this map accurate and up-to-date, it is not intended to replace any official source. Under no circumstances shall the State of North Carolina be liable for any actions taken or omissions made from reliance on any information contained herein from whatever source nor shall the State be liable for any other consequences from any such reliance.






Background imagery are US Geological Survey 1:24,000-scale planimetric maps.

## Shrimp Trawl Prohibited Areas (15A NCAC 03R .0114)



locator map

-  Shrimp Trawl Prohibited Areas
-  Military Danger Zones and Restricted Areas
-  Inland Waters (WRC)



Map Datum: (NAD83)  
Map Projection: (NC State Plane)  
Map Date: May 1, 2015

0 0.25 0.5 1 Miles