

Shellfish Lease Investigation Report	
Investigation Date	6/16/2021
Applicants name	Anchored Life Oyster Farm, LLC - Holden Davanzo
Lease Number	21-020WC
County	Onslow
Waterbody/location	New River below 172 bridge
Proposed Lease Size (acres)	5.11
Lease Type	Water Column
Investigation Team	A. Frost/ A. Wells
Gear Used	n/a
Sediment Type	n/a
Bottom Composition	n/a
Depth (m)	n/a
Tidal Stage	n/a
Water Temperature (°C)	n/a
Salinity (ppt)	n/a
Dissolved Oxygen (mg/L)	n/a
Comments on SAV in or around Proposed Lease location	n/a
Other Species Collected	n/a
In PNA?	No
In Polluted Area?	No - Approved
In Mechanical Clam Harvest Area?	No
In Mechanical Methods Prohibited Area	Yes
Other Comments	On existing BL. No Samples were required.

Coordinates	
34.56674198	-77.34989951
34.56616648	-77.34720601
34.56543864	-77.34736784
34.56603581	-77.35006834

Proposed Shellfish Lease Biological Investigation Sampling Data

Applicant: rd Life Oyster Farm, LLC - Holden I

Proposed Lease #: 21-020WC

Date: 6/16/2021

Lease size: 5.11 acres # of Samples: 0

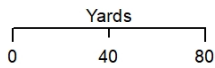
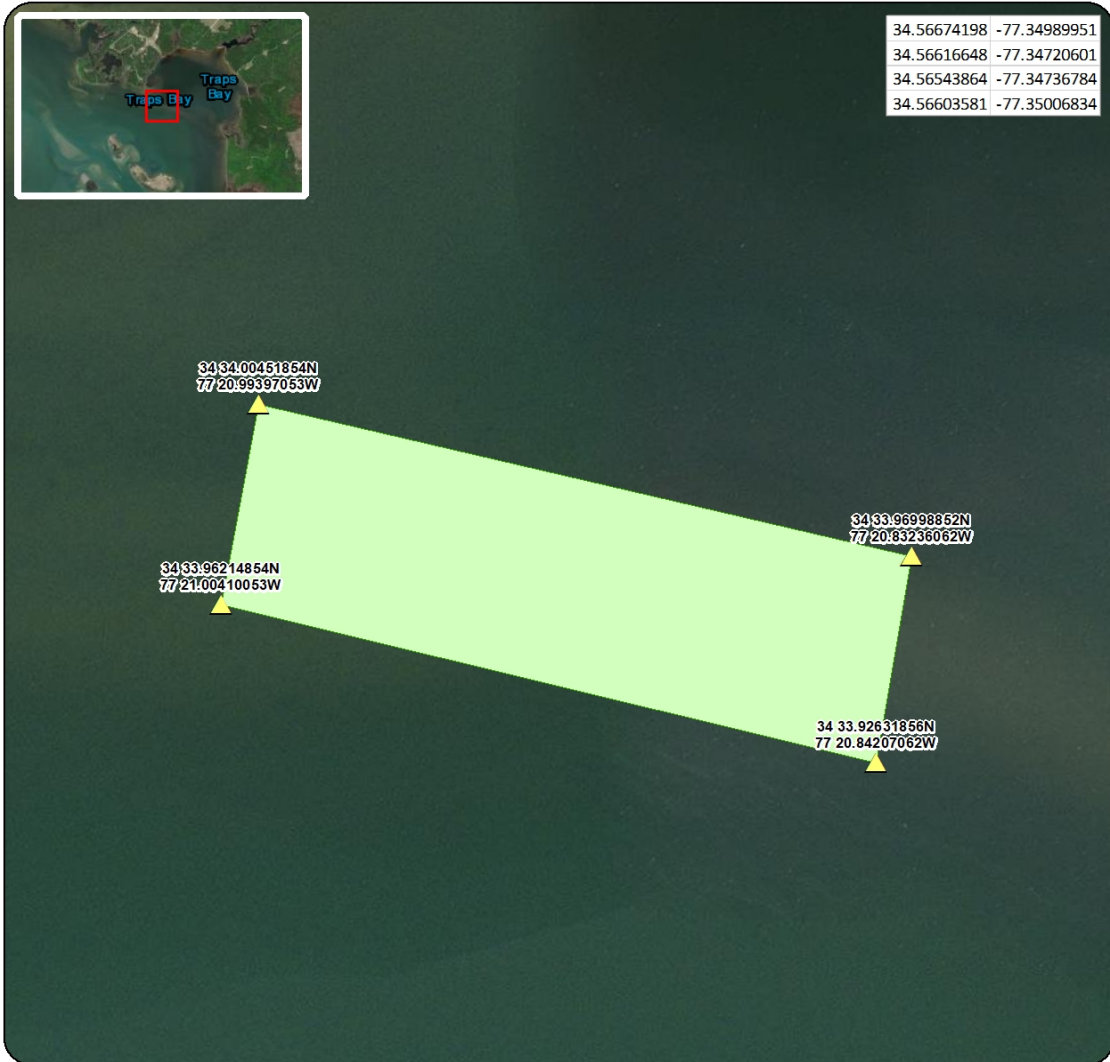
Sample #	Presence of SAV Density class	# of Oysters (Eastern Oyster)	# of Clams (Quahogs)	# of Scallops	Date collected	Comments	Bottom Comp.	Sediment Type
1	No Samples Required				6/16/2021	NA	n/a	n/a
	SAV	Oysters (Eastern Oyster)	Clams (Quahogs)	Scallops				
	#REF!				#REF!	OF SAMPLES CONTAINED SAV		
TOTAL OF EACH SPECIES		0	0	0				
TOTAL BUSHELS PER SPECIES		0	0	0	#DIV/0!	TOTAL BUSHELS OF SHELLFISH PER ACRE		



Proposed Lease ID/Number: 21-020WC on BL 1983634
 Anchored Life Oyster Farm, LLC - Holden Davanzo

Date: 6/29/2021



34.56674198	-77.34989951
34.56616648	-77.34720601
34.56543864	-77.34736784
34.56603581	-77.35006834



-  Corner Pts
-  Proposed Water Column

Acreage: 5.11


Coordinate System: NAD 1983 StatePlane North Carolina FIPS 3200 Feet



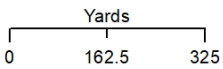
Proposed Lease ID/Number: 21-020WC on BL 1983634
Anchored Life Oyster Farm, LLC - Holden Davanzo

Date: 6/29/2021

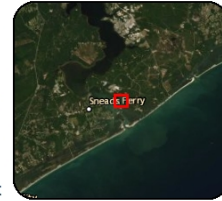


 Proposed Water Column

Acreage: 5.11




Coordinate System: NAD 1983 StatePlane North Carolina FIPS 3200 Feet



Proposed Lease ID/Number: 21-020WC on BL 1983634
Anchored Life Oyster Farm, LLC - Holden Davanzo

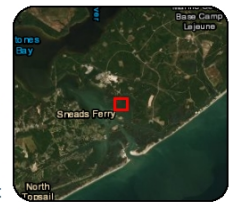
Date: 6/29/2021



- Military Restricted Area
- Lease Type**
- Proposed - Water Column
- Bottom

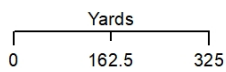
Acreage: 5.11

Coordinate System: NAD 1983 StatePlane North Carolina FIPS 3200 Feet



Proposed Lease ID/Number: 21-020WC on BL 1983634
Anchored Life Oyster Farm, LLC - Holden Davanzo

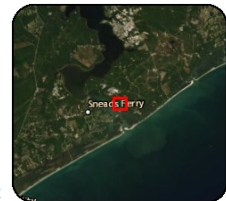
Date: 6/29/2021



- Proposed Water Column
- Approved

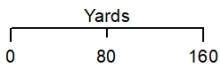
Acreage: 5.11

Coordinate System: NAD 1983 StatePlane North Carolina FIPS 3200 Feet





Proposed Lease ID/Number: 21-020WC on BL 1983634
Anchored Life Oyster Farm, LLC - Holden Davanzo

Date: 6/29/2021



Lease Type

-  Proposed - Water Column
-  Bottom

Acreage: 5.11

Coordinate System: NAD 1983 StatePlane North Carolina FIPS 3200 Feet

