

#### IV. - Action Strategies

#### IV. Division of Mitigation Services (DMS) Compliance Action Strategies

##### Noncompliant Requirements Summary

##### Cape Fear - Jordan Lower New Hope

| Description     | Restoration | Restoration Equivalent |
|-----------------|-------------|------------------------|
| Riparian Buffer | 413,809.500 | 0.000                  |
| Nitrogen        | 151.220     | 0.000                  |
| Phosphorus      | 12.230      | 0.000                  |

##### Action Strategy:

DMS is issuing a small needs Information for Bid (IFB) request to hire a firm to identify, acquire and implement sufficient projects and credits to address all remaining needs in the Cape Fear Jordan Lower and Upper New Hope watersheds. The Information for Bid request will be posted in September 2021 and will close in October 2021.

##### Cape Fear - Jordan Upper New Hope

| Description     | Restoration | Restoration Equivalent |
|-----------------|-------------|------------------------|
| Riparian Buffer | 344,640.909 | 0.000                  |
| Nitrogen        | 10,468.112  | 0.000                  |

##### Action Strategy:

DMS is currently in process for purchasing all available mitigation bank credits in the Cape Fear-Jordan Upper New Hope which equals 732.89 Nitrogen credits. DMS is also issuing a small needs Information for Bid (IFB) request to hire a firm to identify, acquire and implement sufficient projects and credits to address all remaining needs in the Cape Fear Jordan Lower and Upper New Hope watersheds. The Information for Bid request will be posted in September 2021 and will close in October 2021.

##### Neuse 03020201

| Description     | Restoration | Restoration Equivalent |
|-----------------|-------------|------------------------|
| Riparian Buffer | 493,664.187 | 0.000                  |

##### Action Strategy:

DMS issued a FD RFP for stream and riparian buffer mitigation credits. All submittals are due into DMS on October 12, 2021.

##### Yadkin - Goose Creek

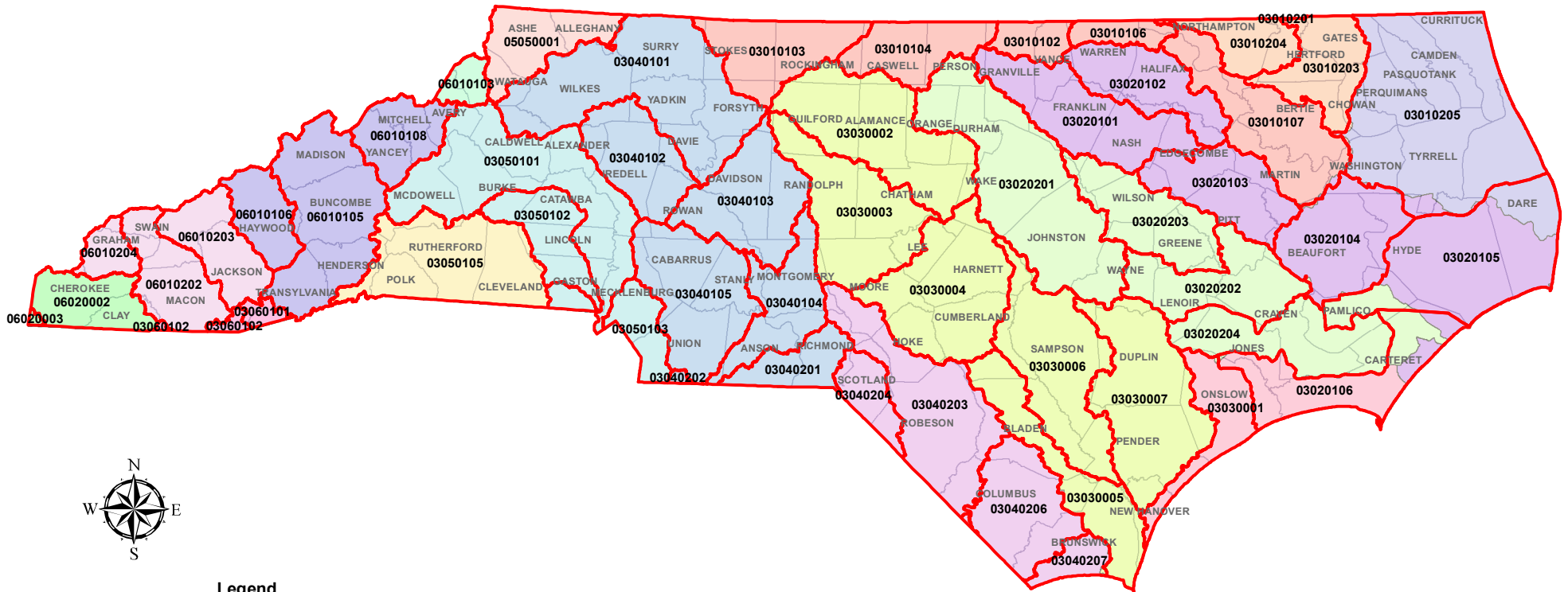
| Description     | Restoration | Restoration Equivalent |
|-----------------|-------------|------------------------|
| Riparian Buffer | 501,182.667 | 0.000                  |

##### Action Strategy:

DMS issued two FD RFPs for riparian buffer mitigation during the last state fiscal year. The first FD RFP yielded no submittals and submittals for the second FD RFP are due into DMS on August 12, 2021.

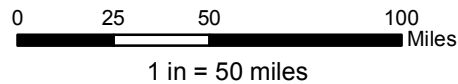
# Addendum V. River Basins and 8-Digit Cataloging Units

## North Carolina River Basins and 8 Digit Cataloging Units



### Legend

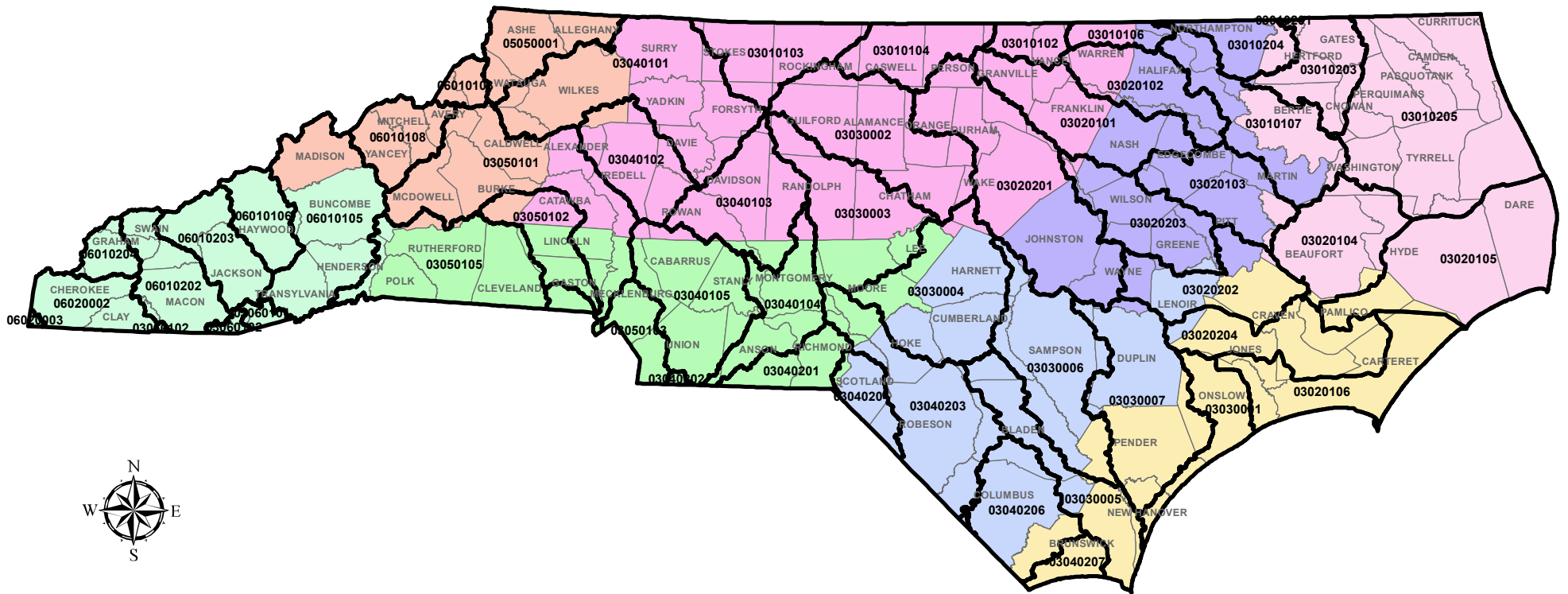
- |                     |                  |             |
|---------------------|------------------|-------------|
| Cataloging Units    | French Broad     | Roanoke     |
| <b>River Basins</b> | Hiwassee         | Savannah    |
| <b>Basin</b>        | Lumber           | Tar-Pamlico |
| Broad               | Little Tennessee | Watauga     |
| Catawba             | Neuse            | White Oak   |
| Chowan              | New              | Yadkin      |
| Cape Fear           | Pasquotank       |             |



NC DENR staff have compiled this dataset to the best of their abilities using the resources available to them. NC DENR neither verifies nor guarantees the accuracy, reliability, or completeness of any data provided. NC DENR provides this data without warranty of any kind whatsoever, either express or implied, and shall not be liable for incidental, consequential, or special damages arising out of the use of any data provided herein.

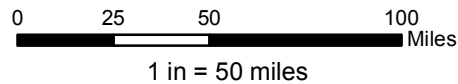
# Addendum VI. Ecoregions and 8-Digit Units

## North Carolina Ecoregions and 8 Digit Cataloging Units



**Legend**

- Cataloging Units
- Northern Outer Coastal Plain
- Ecoregions**
- Southern Inner Coastal Plain
- Central Piedmont
- Southern Mountains
- Northern Inner Coastal Plain
- Southern Outer Coastal Plain
- Northern Mountains
- Southern Piedmont



NC DENR staff have compiled this dataset to the best of their abilities using the resources available to them. NC DENR neither verifies nor guarantees the accuracy, reliability, or completeness of any data provided. NC DENR provides this data without warranty of any kind whatsoever, either express or implied, and shall not be liable for incidental, consequential, or special damages arising out of the use of any data provided herein.