

As-built report for the AH&W Mitigation Site Big and Little Warrior Creeks Wilkes County

Big Warrior Creek before construction, 12/9/98



Big Warrior Creek after construction, 1/30/03

Little Warrior Creek before construction, 12/11/98



Little Warrior Creek after construction, 1/30/03

North Carolina Wildlife Resources Commission
Micky Clemmons and Brent Burgess

February, 2003

As-built report for the AH&W
Mitigation Site, Big and Little Warrior
Creeks, Wilkes County

North Carolina Wildlife Resources Commission

Micky Clemmons and Brent Burgess

February 24, 2003

CONTENTS

Project Objectives

General Construction Narrative

Preconstruction Site Conditions

Channel Modifications

Riparian Improvements

Livestock Management

DATA

Site Map

Livestock Management Practices Installed

Big Warrior Creek Information

Survey

Project modifications

Reference Photo Locations

Photos of Big Warrior Creek

Pebble Count Data

Cross-section & Longitudinal Profile Locations

Cross-section (Dimension) Data

Longitudinal Profile Data

Little Warrior Creek Information

Survey

Project modifications

Reference Photo Locations

Photos of Big Warrior Creek

Pebble Count Data

Cross-section & Longitudinal Profile Locations

Cross-section (Dimension) Data

Longitudinal Profile Data

Water Temperature Data

Locations

Big Warrior Creek

Little Warrior Creek

Project Objectives

The general objectives at this stream mitigation site were to improve water quality, fisheries habitat, riparian quality and stability of Big Warrior and Little Warrior Creeks and the various tributaries to these creeks at this site. A number of activities were undertaken to accomplish these primary objectives. At eroding sections, the stream banks were reshaped to a more stable cross-sectional profile. Channels that had been straightened and were incised were modified to a more sinuous pattern with lower banks. Areas of high bank stress were protected using structures or by realigning the channel. Structural improvements were made to improve aquatic habitat. Sections where channel morphology had been destroyed by livestock, had the dimension, pattern and profile reestablished to concentrate flow in a single channel and improve habitat. Disturbed sections of the riparian zone were sloped and planted with native vegetation. Livestock were excluded from the riparian zone to protect vegetation while alternative watering sites and livestock crossings were developed. Initially grasses, sedges, rushes, and other herbaceous vegetation were seeded throughout the riparian zone. During the dormant winter season, bare rooted trees and live stakes of woody species were planted extensively from the bankfull elevation up-slope to the easement line. This project consisted of restoring severely degraded channels as well as the enhancement of channels that were degraded, but morphologically not as badly impacted. Specific objectives for the A, H & W Farm site are described below. The methods used to achieve these objectives are described in the following sections.

1. Establish a conservation easement along Big Warrior Creek, Little Warrior Creek and tributaries to allow for the proper dimension, pattern and profile and to protect vegetation and channel morphology.
2. Connect Big and Little Warrior Creeks to their floodplains, in areas where they had become incised, by lowering the banks and increasing channel sinuosity (priority 2 restoration).
3. Modify dimension and profile along upper Big Warrior Creek to dissipate energy over this steeper reach and realign the channel where it was eroding into steep slopes.
4. Increase the pool habitat along both creeks by constructing cross-vane structures.
5. Plant native trees, bushes and ground cover that will stabilize the creek banks, shade the stream, and provide wildlife cover and food.
6. Enhance fish habitat with structures constructed from natural materials along the primary channels.
7. Control existing erosion and sedimentation problems by grading and vegetating problem areas.
8. Construct fences and stream crossings where needed to protect the stream riparian buffer established through the conservation easement.
9. Install a livestock watering system in fields where cattle are fenced out of the stream, so that the livestock will no longer need to drink from the creek.

General Construction Narrative

Construction at this site was done over a 12-month period with most of Big Warrior Creek being restored under an informal contract with P.G. Park Grading and Little Warrior Creek being restored under a separate informal contract with J & N Mowing. Both of these informal contracts were advertised, a pre-bid meeting was held with potential bidders and the lowest bidder was awarded the contract. Construction on Big Warrior Creek began on August 31, 2001 and ended on November 7, 2001 after 54 days of work. Construction began at the upper easement line and continued downstream to the upper end of the bottom pasture. We stopped work at this point because it was late in the year for vegetation to germinate and grow and the landowner wanted us to stop at a cross fence for the winter. We began construction under the second informal contract on April 22, 2002, and continued until August 30, 2002, for a total of 67 days. We began at the point where we stopped in November and finished Big Warrior Creek in about 2 weeks. At that point we moved to Little Warrior Creek and completed it in the remaining time. Each contractor provided two track-hoes, one rubber tired loader, dump trucks and hand labor, as needed. Access to the site was from Highway 18, Andrews Road SR-1126, farm roads and across the landowner's property. Rootwads were provided by NCDOT from the Highway 441 construction project. We hauled the rootwads to the site under the 1st informal contract and distributed them around the site as needed for construction. Large boulders were purchased from a quarry in Lenoir, NC and hauled to the site as they were needed during construction.

Construction began at the upstream end of each creek and continued downstream with work on the tributaries being done as they were encountered. Vertical eroding banks were sloped, vegetated and erosion control materials installed. Excess soil was moved to sites on the farm where it could be used by the landowner or was used to fill the old channel on Little Warrior Creek. J-hook vanes, cross-vanes, rootwad revetments and floodplain benches were constructed along the channel to improve stability. The upper half of Big Warrior Creek, which had a steeper valley slope, was constructed as a B type channel with cross-vanes creating plunge pools. The lower half of Big Warrior Creek and most of Little Warrior Creek, had a low valley slope and was developed as a C channel with increased sinuosity and an accessible floodplain. Livestock management practices were installed to mitigate the impacts that stream restoration activities would have on the farms activities. These livestock management practices included a watering system that includes a well serving 21 watering tanks across the farm, electric fencing protecting the easement, and stream crossings to move livestock through easement areas. The site was vegetated with a native, riparian seed mix and a cover crop. The cover crop developed well and stabilized the ground surface in spite of the fact that we encountered severe drought conditions during this period. During the dormant period last winter bare rooted trees and live stakes were planted throughout the completed reach on Big Warrior Creek. We have trees ordered for the remainder of Big Warrior Creek and Little Warrior Creek. We also will be harvesting live stakes during March. The trees and live stakes will be planted in March throughout the recently completed areas.

Preconstruction Site Conditions:

Prior to construction the channels at this site were degraded due to past channel dredging, straightening and unrestricted access of livestock. Since construction on each channel was conducted as separate projects, the pre-existing conditions will be described separately.

Big Warrior Creek

Channel Condition - The primary channel is Big Warrior Creek; however, this reach also has three unnamed tributary channels. There was 6540 linear feet of channel on the Big Warrior Creek mainstem, and 2200 linear feet of channel on the 3 tributaries prior to construction. Only one of the tributaries is a perennial stream. Big Warrior Creek at the lower end of the project drains approximately 1.17 square miles, but only 0.7 square miles at the upper end of the site. This appears to make a small difference in cross-sectional area. The one perennial stream that is a tributary drains 0.18 square miles. Pebble count data indicates this stream is dominated by a gravel substrate. A plot of the percentage of the pebble count sample in each size group indicates a bimodal size distribution of bed material (information attached). Most of the sample was composed of coarse gravel and the smaller component was composed of medium sand. The D_{50} was 11.3 mm and the D_{84} was 50 mm. Although not demonstrated by the pebble data, a fine layer of silt often coated the bottom sediment.

The primary channel transitions from a steep valley (slope=.034, Valley Type II) to a flatter and wider valley (slope=.012, Valley Type VIII) as you move downstream. The stream type that existed here before the channel was degraded is difficult to determine. Based on valley slope, Big Warrior Creek was a B type stream that transitioned to C or E stream type as the valley slope decreased. The channel had been moved over time and had become incised. When the project was being planned the stream type varied over the project reach, and reaches of G, F, B, D and even E could be found at various locations.

Livestock degraded all of these channels. Bankfull was difficult to determine with certainty because livestock had destroyed most indicators. While these streams were adjusting their banks, the smaller tributaries had relatively stable bankfull channels. This is primarily due to the low flows that the tributaries carry and because of the stabilizing influence of vegetation (grasses) on the interberm. The bank height ratios for most cross-sections were high, indicating that the ability of the channel to carry flood flows without damaging the banks is low.

Upper Big Warrior Creek above the bridge had been channelized and moved to the edge of the field. This increased the slope of the channel and caused the channel to become incised at various locations along the reach. The channel had been cut through ridges and was continuing to erode these high clay banks. The upper channel had very little pool habitat and was primarily one long riffle. In the area of the old feedlot, which is just above the bridge, the channel was completely degraded by livestock. Dimension, pattern and profile were completely altered and for most of the reach, the channel was in a braided condition.

Lower Big Warrior Creek below the bridge has a low slope. This reach had been channelized and straightened in the past; however, for the most part it had not become extremely incised. A few stable meanders developed and these were used to evaluate parameters from the reference reach for the design. Most of this section of the creek however, continued to have low sinuosity. The stream was cutting the banks and attempting to reestablish a sinuous pattern. This was moderated somewhat by extensive fescue grass growth on the interberm.

Riparian Condition - The riparian zone was in poor condition. The lower reach of Big Warrior Creek had little or no woody vegetation on its banks. The upper reach had woody vegetation along the north bank but had little herbaceous vegetation under the trees. Lower growing herbaceous vegetation had been damaged or removed by livestock grazing. The south bank was vegetated by pasture grasses only. The tributaries also lack trees and erosion is extensive along

these banks. Cattle had access to all of these creeks and grazing of the riparian vegetation and trampling of the banks had further degraded the riparian area. While the tributaries carry none to low flows for most of the year, they are a major sediment source during periods of high flow. The absence of woody root-mass in the banks results in bank erosion during floods. The lack of woody vegetation also results in the water of these creeks warming beyond a point that will support cold or cool water fish species as demonstrated by the temperature data for August, 2001 and 2002 attached in the data section.

Little Warrior Creek

Channel Condition - The primary channel is Little Warrior Creek; however, this reach also includes three unnamed tributary channels. There was 4610 linear feet of channel on Little Warrior Creek and 3200 linear feet of channel on the 3 unnamed tributaries prior to construction. All three of the tributaries are perennial streams. Little Warrior Creek at the lower end of the project drains approximately .91 square miles, but only 0.43 square miles at the upper end of the site. The lower most unnamed tributary drains from a 5-acre farm pond and contributes approximately the same drainage area (.47 mi²) as LWC at their confluence. Most of this tributaries pre-construction channel was not put in an easement since its alignment was changed and the old degraded channel was filled. Streambed particle data indicates sand and gravel dominate the bedload. A plot of the percentage of the pebble count sample (by count) and subpavement samples (by weight) in each size group indicates a bimodal size distribution of bed material. Two subpavement samples were taken because of the large difference between the 1st subpavement sample and the pebble count. All are plotted in the attached information for comparison. Subsample 2 is considered more representative of the reach. The pebble count is biased toward sand because pebble counts were carried on above normal flow to the bankfull elevation. All particles above base flow stage were sand; however, the base flow channel was more diverse in terms of particle size classes. The heavy vegetation above base flow caused this bias. In our analysis we used the second subpavement sample to represent the bedload, believing that it was more representative of the size of material that moves during a bankfull flow. Most of the sample was composed of small to medium gravel and 30% was composed of sand. The D₅₀ was 6.5 mm and the D₈₄ was 15 mm.

The project reach is gently sloping with a relatively wide valley (Valley Type VIII) and slope decreases (.013 to .005) and valley width increases as you move downstream. The stream type prior to degradation was difficult to determine. Based on valley slope, Little Warrior Creek was a C or E stream type. The channel had been moved and straightened in the past and had incised. Prior to construction, the stream type varied some over the project reach but was primarily a G type stream. The upper most unnamed tributary was a B or G type channel and primarily carried highway drainage during rain events. It had a number of small headcuts due to the condition it was left in after highway construction and due to the presence of cattle.

Livestock access to all of these streams had degraded the morphology of the channels and eliminated riparian vegetation. Bankfull was difficult to determine with certainty because livestock had destroyed most indicators. While Little Warrior Creek was adjusting its banks, the smaller tributaries were relatively stable. This was primarily due to the low flows that these tributaries carry and because of the stabilizing influence of vegetation (grasses). These tributary channels had also widened and established floodplains. However, the floodplain area is relatively small and steep banks border these small floodplains. The bank height ratios for most cross-sections was high, indicating that the ability of the channel to carry flood flows without damaging

the banks was low. These banks were eroding due to livestock access and needed to be resloped. The upper tributary above the highway culvert, was bordered on the right bank by Highway 18. A steep slope drops from the roadway approximately 30 to 200 feet to the creek. Drainage pipes from this road were causing erosion and litter problems on the slope above the creek and were contributing soil and litter directly to the creek.

Riparian Zone - The riparian zone was in poor condition. The lower reach of Little Warrior Creek (below Andrews Road, SR 1126) had no woody vegetation on its banks. The upper reach had woody vegetation along the south bank but little herbaceous vegetation under the trees. Lower growing herbaceous vegetation had been limited by grazing. Most stream banks were vegetated by pasture grasses to some degree. On Little Warrior Creek, grazing of the riparian vegetation and trampling of the banks was a primary reason for degradation of the riparian area. The tributaries also lacked trees and erosion was extensive along the upper banks where cattle crossed the streams or accessed water. While the tributaries carried low flows for most of the year, they were a major sediment source during periods of higher flows. The absence of a woody root-mass in the banks resulted in bank erosion during floods. The lack of woody vegetation also resulted in the water of these creeks warming to a point that was lethal to cold or cool water fish species native to the stream (information attached).

Channel Modifications:

A reference reach in the immediate vicinity of the AH&W mitigation site could not be located. Design specifications were determined from stable areas on the existing channels, from relic channels in the fields or on floodplains and from a surveyed reference reach on Basin Creek in northwestern Wilkes County (Dan Clinton, personal communication). Reference information was taken from two separate reaches on Basin Creek, a C4 stream that drains areas of 6.8 square miles at one reach and 7.2 square miles at the other. Dimensionless ratios of measurements taken at these sites were compared with information taken onsite. The design was also compared with both the Mountain and Piedmont Regional Curve information. All of this information was used to develop the design for both Big and Little Warrior Creeks. Maps of each channel are attached that show structures installed, pattern modifications made and livestock practices installed during the course of this project. Longitudinal profiles, Cross-sections and photos are also attached that detail the modifications described below.

Big Warrior Creek

Our first approach to restoring upper Big Warrior Creek was to do a priority 1 restoration and reestablish the channel through the field. This would allow for better sinuosity and a floodplain for the channel. However, the landowner would not agree to this, fearing that it would interfere with his existing farming operations. Since the valley slope through this field is rather steep, any new channel would be a B stream type. This stream type could be successfully constructed by modifying the existing channel in place.

A moderately steep reach, such as that found on upper Big Warrior creek above the bridge, will normally not be as sinuous as that found in flatter valleys. Energy that is dissipated through meanders on low slope streams is dissipated by plunge pools on steeper streams. Our approach on upper Big Warrior was to develop a more natural series of riffles and pools. Prior to construction most of this reach was one long riffle with almost no pool habitat. This provided little deep-water habitat for fish and increased erosion of the banks during flooding. Long-term

this can result in an entrenched channel; an example of this existed just above the feedlot. We used boulders, rootwads and logs to create pool habitat along this channel. These materials were used to build structures that provided habitat while at the same time protected the stream banks. In areas with steeper slopes, such as the head-cut halfway up this reach, cross-vane type structures were placed close together to transition through the area. On more gently sloping areas these structures were moved further apart. The attached longitudinal profile shows the increased pool habitat that was created along the channel. In locations where the stream had cut across ridges it had created high, vertical clay banks. We moved the channel away from those banks and developed a floodplain bench at the toe of the vertical slope. The base of this bench was constructed with boulders and this bench was then covered with 1 to 2 feet of soil to allow vegetation to grow. This moved the water off the foot of the clay bank and provided a floodplain bench to dissipate high water velocities and catch any soil that drops from the clay bank. Meanders in the channel were protected using rootwads, and in some cases J-hook vanes. Where the channel was entrenched we lowered the banks and developed floodplains. These modifications can be seen in the attached photos and cross-sections.

The most significant earth moving took place immediately upstream of the upper ford, where the stream was extremely incised. We cut a temporary bypass channel and excavated a new floodplain and channel in the dry. This reach was steep and required a number of cross-vane structures to drop across the slope. Where Big Warrior Creek flowed through the old feedlot, the channel was almost nonexistent. Because of the slope, the B type channel was continued from above through this area, to the bridge. The bankfull elevation on the channel were delineated using coir rolls and soil was filled in behind the rolls. Pools were developed using boulder cross-vanes and log vanes. Overall, our approach on the stream above the bridge was to increase the number of pools, provide access to the floodplain and stabilize the banks by sloping and vegetating them. This should provide habitat and reduce the erosive force of high water.

The flatter reach of Big Warrior Creek (below the bridge) was altered to increase the meandering pattern that it should naturally have. Meanders decrease the slope of the stream, which in turn decrease the erosive force that the stream has during high water events. Meander geometry for this stream was determined by measuring a few stable meanders on the existing channel, by measuring abandoned meanders that are present in the fields and by using measurements from a reference reach. Reference information indicated that for this drainage area belt-width, or width over which the stream meanders, ranged from 45 to 64 feet. This data and landowner concerns lead us to propose an average total easement width of 60 feet. There are areas where existing uses or structures limited the width we could get for a short distance. Other areas allowed for a greater width, but on average, a 60-foot wide easement provided the needed belt-width. The easement along the tributaries has a narrower width since they carry much less flow and in general have a width of approximately 40 feet. The attached surveys show the perpetual easements that are now in place and attached to the deeds of these properties.

Increasing channel meander required that the new channel cross over the existing stream. This required completing the new channel between crossings in the dry, moving as many animals as possible from the old channel to the new one, turning the water from the old channel by blocking the up stream confluence and filling the old channel. Pools were created in the meander bends and riffles constructed to connect pools through the straighter, crossover sections. Areas along the stream bank that receive high stress during flooding flows were protected using rootwads and in some cases rock vanes. Meanders also had coir rolls and blankets installed to provide stability while vegetation developed.

Little Warrior Creek

Our initial approach to restoring Little Warrior Creek was to do a priority-1 restoration and realign the channel through the field. This would allow for greater sinuosity and access to the floodplain by the channel. However, the landowner would not agree to this, fearing that it would interfere with his existing farming operation. The presence of a number of culvert crossings also limited our ability to change the existing channel elevation. A C-type stream was appropriate for this valley type and could be successfully constructed using a priority-2 restoration approach.

On all streams, a primary objective was to reconnect the bankfull channel to its floodplain. This was less of a problem on the tributaries to LWC but was a significant problem on the mainstem. Channelization in the past and down-cutting by the stream had resulted in a very incised condition. Because the stream could not access its floodplain during flood flows, tremendous erosion of the stream banks would occur. Over time, the stream would erode the banks to such an extent that eventually a new floodplain would be established at the elevation of the stream. However, this requires a great deal of time and results in the loss of pasture as tons of soil move down the stream. For this project we lowered the banks along the channel to a bankfull elevation appropriate for the C-type stream that was constructed.

Our approach on the upper unnamed tributary, at the foot of the slope off of Highway 18, was to develop a natural series of riffles and pools. This reach was left by NCDOT as a long straight drainage ditch lined with riprap. This had resulted in a number of small headcuts over the steep section. Long-term this would have resulted in an entrenched channel and excessive sedimentation downstream. We used boulders to create cross-vanes and plunge pools along this steep reach where the headcuts were found. This should result in energy dissipation during storm flows and provide wetland habitat during other times. The boulder structures should arrest any further head cutting.

The other tributaries and the mainstem of Little Warrior Creek are flatter and were altered to increase the meandering pattern that should naturally be found. Meander geometry for these streams was similar to that used for Big Warrior Creek and varied slightly as drainage area changed. The smaller channel above the confluence with the pond tributary has a meander length of 135-feet and an average radius of curvature of 25-feet. LWC below the confluence has approximately twice the drainage area and had a meander length of 200-feet with an average radius of curvature of 50-feet.

Construction of meanders that moved back and forth across the existing channel followed the same approach as was used on Big Warrior Creek, with construction being completed from meander to meander before the next section was started. In locations where the stream cut across ridges, it had created high, vertical clay banks. There were a couple of these sites on LWC above Andrews Road, S.R. 1126. We moved the channel away from the banks and built a floodplain bench at the foot of the bank. The bench was constructed of small boulders placed at or below the bankfull elevation. The boulders were then covered with soil and compacted to form a surface that was vegetated and matted with erosion control materials.

The first tributary to Little Warrior Creek drains out of a farm pond, flows under S.R. 1126 and, prior to construction, then flowed down the pasture for 400 feet to the confluence. Over that distance the two channels ran parallel approximately 100 feet apart before coming together. Both channels had been straightened in the past and were incised, with low habitat value. We moved the pond tributary channel so that it connected to Little Warrior Creek higher in the pasture and just below Andrews Road. The new channel is a meandering channel or S curve with

a low slope through the meanders and then drops over a series of rock cross-vanes. It has a total length of approximately 170 feet. The old channel was filled with soil excavated from stream banks on the project. This resulted in a loss of 400 feet of degraded, incised channel and the gain of 170 feet of naturally designed channel that will have good to excellent habitat value over time. This channel change was done as the last channel work on the project so that access could be maintained into the field. To facilitate access so that channel work could be done and the old channel filled the stream was placed in a temporary bypass channel until the new floodplain and channel could be constructed. This temporary channel was lined with synthetic erosion control cloth and had a number of check dams constructed through its length. This was all removed as the final channel change was done to connect the tributary to Little Warrior Creek.

The greatest obstacle to restoring the channel on Little Warrior Creek was the soils that we encountered at this site. There was very little rock in them and they tended to wash easily. There was also a great deal of clay present. This caused problems in two ways: vegetation grows poorly in these soils and the soil tends to wash out from around the structures. We did get a good stand of the cover crop in the fields and on the side slopes, but not as good on the constructed floodplains. We are continuing to work with these areas and believe that the perennial mix will do well as it develops. The day construction was completed we had a 2 to 3 inch rain in about 1 hour. This caused problems around the structures that stepped down the cross over channel to Little Warrior Creek and to the structure we constructed to raise the pool and eliminate the drop below DOT's culvert under Andrews Road. It appeared that the soil dissolved away as the bed below the structures completely mobilized during the high water event. We repaired these structures by placing filter fabric in front of the structures and filling in front of the structures with a layer of riprap size rock, then a layer of large washed stone. This was then buried with the bed material. There have been a number of high water events since these repairs were made and the structures seems to be in good shape.

Riparian Improvements:

Riparian improvements were common to both Big Warrior Creek and Little Warrior Creek and included the following practices. The stream was reconnected to the floodplain, which resulted in a natural condition where high water will overflow the floodplain reducing water velocity, causing suspended soil to deposit, enriching the soil and improving water quality. Banks at the back of the created floodplains were graded to approximately a 2:1 slope. At the interface between the bankfull channel and the floodplain, biodegradable erosion control materials were used to provide stability while vegetation grew. After the creek bank had been shaped and before erosion control materials were installed, it was limed, fertilized and seeded. A temporary ground cover of millet, wheat, or barley was seeded under the erosion control blankets. Due to extremely dry conditions these areas were then watered using a gas powered water pump so that quick germination would occur. A perennial seed mixture was also planted under these erosion control materials (Table 1). We expect this mixture to be slow in developing and recognize that it is often 1 to 2 years before a good stand of the perennial plants develop. This mixture was planted throughout the easement area. In addition to the seed mixtures, during the dormant season of late winter, the riparian area close to the creek was planted with native woody species such as alder, willow, dogwood and button bush. On the upper banks, we planted taller growing trees that will provide shade, wildlife cover and food, and stability to the creek banks. Woody species were planted as bare-rooted trees and live stakes. Plantings on Big Warrior Creek took place in winter 2002 and Little Warrior Creek will be planted in winter 2003.

Areas of the channel that were incised had the floodplain reconnected to the stream by excavating the existing banks within the easement down to the bankfull elevation. Banks were protected by structural modifications when needed and by erosion control materials such as coir rolls and coir matting. Coir rolls were used to establish a bankfull elevation where this had been degraded and around the outside of meanders. Coir and Jute matting was used as ground stabilization along the entire new channel. Straw was used in seeded, bare ground areas outside of the channel. The easement along the upper tributary of Little Warrior Creek includes a wide sloping area from Highway 18 down to the stream. The soil of this slope is unproductive red clay, fill material. It has been grazed since originally constructed, so little vegetation has developed. In addition water running off of the highway had caused erosion problems in a number of areas due to drainage pipes that extended only partway down the slope. These drainage culverts were extended to carry runoff down the slope to the channel. Screened settling basins at the mouths of the drainage culverts, were located along the banks of the stream to capture litter washing from the roadway. Some trees were planted along this slope during the winter of 2002 and additional trees will be planted in 2003. This area will be managed for slope stability, safety on the roadway and maximum wildlife benefits from the vegetation.

Table 1. Native Riparian Seed mix sewn throughout the easement area at the AH&W mitigation site.

Plant	Botanical Name
Sunburst Switchgrass	<i>Panicum virgatum</i>
Partridge Pea	<i>Chamaecrista fasciculata</i>
Slender Smartweed	<i>Polygonum lapathifolium</i>
Lance-leaved Coreopsis	<i>Coreopsis lanceolata</i>
Smartweed	<i>Polygonum pennsylvanicum</i>
Smooth Panicgrass	<i>Panicum dichotomiflorum</i>
Virginia Wild Rye	<i>Elymus virginicus</i>
Osage Indiangrass	<i>Sorghastrum nutans</i>
Southern Arrowwood	<i>Viburnum dentatum</i>
Biannual Evening Primrose	<i>Oenothera biennis</i>
Bur-Marigold/Showy Tickseed	<i>Bidens aristosa</i>
Little Bluestem	<i>Andropogon scoparius</i>
Big Bluestem	<i>Andropogon gerardii</i>
Silky Dogwood	<i>Cornus amomum</i>
Ashy Sunflower	<i>Helianthus mollis</i>
Buttonbush	<i>Cephalanthus occidentalis</i>
River Oats	<i>Uniola latifolia</i>

Livestock Management:

An important part of this stream mitigation plan is the exclusion of livestock from the riparian zones of Big and Little Warrior Creeks and their tributaries. In large part, livestock management will determine the success of the total project. The Natural Resource Conservation Service (NRCS) developed a livestock management proposal in consultation with the Farm management and the North Carolina Wildlife Resources Commission (NCWRC). These plans are for the entire farm and include addressing issues on all watercourses on the farm. The estimated total cost of the livestock practices proposed for this site is \$115,689.00. These are broken down among the

landowners as follows: Andrews - \$67,101, Weston - \$37,838, all others - \$10,750. The attached map of agricultural practices details the practices that have been and are being installed. The landowner or a designated contractor hired by NRCS can do the installation of these practices. At this site the landowners chose to do the installation. They have completed many of the planned activities but still have some fencing to complete and a few watering tanks to install. The NRCS administers construction of all phases of this part of the mitigation plan. The WRC and NRCS will monitor the functioning of these practices during their initial 2 years of operation. After this period, the landowner is responsible for those practices that are not within the easement. This primarily refers to the watering system. The NCWRC will continue to maintain the fence and crossings. Landowners are expected to do minor fence and crossing maintenance, which may be required, such as tightening due to cattle pushing the wire, farm equipment damaging the fence or gates and removing debris that may block crossings.

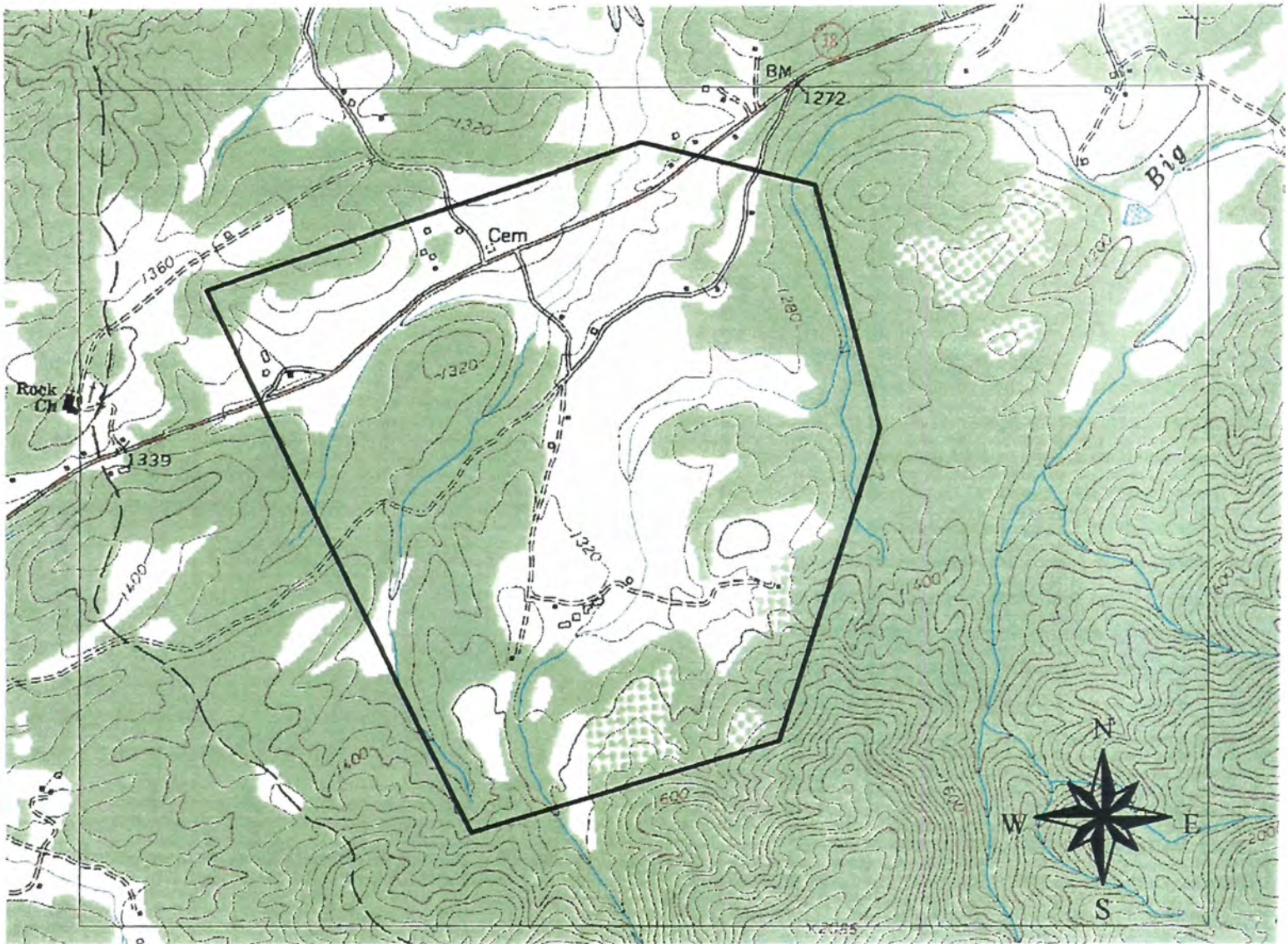
Fencing: Approximately 28,000 linear feet of fencing has been or is being installed to protect the easement at this site. The map of the site, shows the location of fencing. We are fencing livestock out of all streams within the easement. This will include any length of the easement line along each primary stream and their tributaries where livestock might access the easement area. In those areas where cattle will not be pastured a fence is not required, for example on upper Big Warrior Creek where the cattle will only be on the pasture side of the easement or on upper Little Warrior Creek where the cattle will be on the pasture side of the easement and not in the woods. Where no fence is constructed, a provision in the easement agreement leaves this option open to the NCWRC if it is needed to protect the easement in the future. Five tributaries have crossings proposed and to install the crossings we will have to protect the channels with an easement and fencing. The proposed fence is a permanent, high tensile electric fence.

Watering facilities: The fencing needed to protect the easement will remove the water source livestock presently use on this farm. A watering system has been installed that should provide sufficient water for the number of cattle that these pastures can support. This should provide better quality drinking water than the creeks and improve livestock health. Twenty-one watering tanks are being installed on the entire farm. The division of these tanks by pasture can be seen on the accompanying map. A well was drilled and connected to existing farm wells to supply water under pressure to all of the watering tanks on the system. Tanks are rectangular two or four hole tanks, constructed of thick walled plastic. The tanks are insulated and should not freeze if the cattle use them enough to keep water flowing through the system. Water supply lines are all buried and should not freeze. Tank locations are hardened for high use and kept well away from the easements.

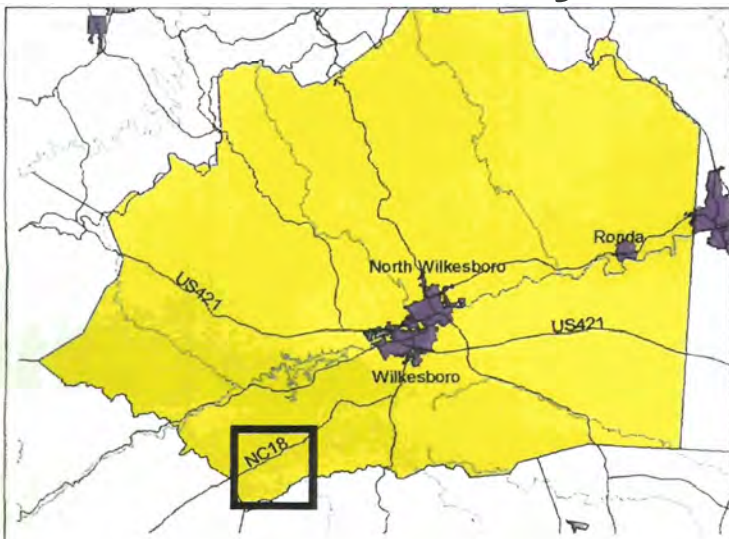
Cattle Crossings: To facilitate cattle moving from pasture to pasture through the easement, a number of stream crossings were installed. Three culvert crossings were installed on the small tributaries to Big Warrior Creek. These were sized to be sufficient for carrying the 10-year storm. Culvert crossings installed at this mitigation site consisted of a large pipe that carries base flow as well as storm flow and a smaller culvert placed at the bankfull elevation to carry storm flow that is moving across the floodplain. Two existing culverts in the upper pasture on Big Warrior Creek were extended so cattle can pass over these tributaries. These crossings are to be managed by being open, as farm operations dictate. The bridge below the present feedlot was upgraded with decking so that it can be used to move cattle from one side of Big Warrior Creek to the other. Future maintenance of this upgraded bridge is the responsibility of the landowner. Two ford type crossings were installed on Big Warrior Creek at the lower end of the upper pasture and in the middle of the lower pasture. These fords were constructed using a 4-inch Terracell structure that

was back-filled with stone. Below each structure a cross-vane was built to maintain the grade across the crossing. The fords should be maintained as limited access crossings and opened to move cattle from pasture to pasture, but not left open for cattle to use at will. The reason for this is that one objective of this project is to improve water quality and if cattle have constant access to the stream there will be water quality degradation. A culvert crossing was installed on the small tributary to Little Warrior Creek below the Ham house. This culvert was built in the same way as the Big Warrior culverts were constructed. Four ford type crossings were installed on LWC. One ford was built at either end of the large box culvert under Highway 18 and two at the top on each end of a cattle trail built around a narrow section on upper Little Warrior Creek near Highway 18. These last two crossings will allow the cattle to move along a cattle trail through the woods and up to the upper pasture on LWC, while keeping them out of the easement. These will be stoned crossings, gated to limit access. Two existing culverts under Highway 18, in the upper pasture on Little Warrior Creek, were extended so cattle can pass over these tributaries, while allowing the rest of the tributary to be fenced.

A, H, & W Farm Site



Wilkes County



North Carolina





Livestock Management Practices Installed at the AH&W Mitigation Site

Big Warrior Creek As-built Stream Restoration Data

Survey

Project modifications

Reference Photo Locations

Photos of Big Warrior Creek

Pebble Count Data

Cross-section & Longitudinal Profile Locations

Cross-section (Dimension) Data

Longitudinal Profile Data

1	N 60°17'55" W	152.53'	L76	N 27°23'27" E	150.48'
2	S 64°48'35" W	81.14'	L77	N 33°17'50" E	79.12'
3	S 20°34'40" E	68.81'	L78	N 76°17'14" E	164.20'
4	N 38°16'12" W	50.08'	L79	N 58°18'29" E	234.21'
5	N 47°01'32" W	69.79'	L80	S 60°23'32" W	462.56'
6	N 63°12'47" W	34.36'	L81	N 60°07'42" E	896.70'
7	N 85°31'20" W	106.00'	L82	N 46°00'40" E	301.53'
8	N 24°47'39" W	72.42'	L83	N 38°07'25" E	116.20'
9	N 56°13'21" W	62.87'	L84	N 14°41'23" E	193.94'
10	N 48°01'46" W	81.90'	L85	N 08°47'06" E	115.47'
11	N 48°25'28" W	140.64'	L86	N 21°29'43" W	253.91'
12	S 89°11'20" W	61.27'	L87	N 15°08'47" W	124.78'
13	S 45°48'28" W	514.88'	L88	N 82°41'58" E	46.11'

THIS SURVEY IS OF ANOTHER CATEGORY, SUCH AS THE RECOMBINATION OF EXISTING PARCELS, A COURT-ORDERED SURVEY, OR OTHER EXCEPTION TO THE DEFINITION OF SUBDIVISION.

PROFESSIONAL LAND SURVEYOR

PARCEL 1A
W. CARLYLE WESTON
DB 565 PG 618

PARCEL 1A
W. CARLYLE WESTON
DB 565 PG 618

PARCEL 1A
W. CARLYLE WESTON
DB 565 PG 618

PARCEL 1A
W. CARLYLE WESTON
DB 565 PG 613

PARCEL 1B
ARLEE ANDREWS
DB 565 PG 614

3.80 ACRES
BY COORDINATE COMPUTATION

BEING A PORTION OF
ARLEE ANDREWS PROPERTY,
DEED BOOK 565 PAGE 614,
PLAT BOOK 7 PAGE 164

NORTH CAROLINA
WILKES COUNTY

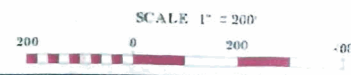
This map was drawn or made under a description in deed book page 614, 164, 165, 166, 167 and shown as in books 565, 566, 567, 568, 569, 570, 571, 572, 573, 574, 575, 576, 577, 578, 579, 580, 581, 582, 583, 584, 585, 586, 587, 588, 589, 590, 591, 592, 593, 594, 595, 596, 597, 598, 599, 600, 601, 602, 603, 604, 605, 606, 607, 608, 609, 610, 611, 612, 613, 614, 615, 616, 617, 618, 619, 620, 621, 622, 623, 624, 625, 626, 627, 628, 629, 630, 631, 632, 633, 634, 635, 636, 637, 638, 639, 640, 641, 642, 643, 644, 645, 646, 647, 648, 649, 650, 651, 652, 653, 654, 655, 656, 657, 658, 659, 660, 661, 662, 663, 664, 665, 666, 667, 668, 669, 670, 671, 672, 673, 674, 675, 676, 677, 678, 679, 680, 681, 682, 683, 684, 685, 686, 687, 688, 689, 690, 691, 692, 693, 694, 695, 696, 697, 698, 699, 700, 701, 702, 703, 704, 705, 706, 707, 708, 709, 710, 711, 712, 713, 714, 715, 716, 717, 718, 719, 720, 721, 722, 723, 724, 725, 726, 727, 728, 729, 730, 731, 732, 733, 734, 735, 736, 737, 738, 739, 740, 741, 742, 743, 744, 745, 746, 747, 748, 749, 750, 751, 752, 753, 754, 755, 756, 757, 758, 759, 760, 761, 762, 763, 764, 765, 766, 767, 768, 769, 770, 771, 772, 773, 774, 775, 776, 777, 778, 779, 780, 781, 782, 783, 784, 785, 786, 787, 788, 789, 790, 791, 792, 793, 794, 795, 796, 797, 798, 799, 800, 801, 802, 803, 804, 805, 806, 807, 808, 809, 810, 811, 812, 813, 814, 815, 816, 817, 818, 819, 820, 821, 822, 823, 824, 825, 826, 827, 828, 829, 830, 831, 832, 833, 834, 835, 836, 837, 838, 839, 840, 841, 842, 843, 844, 845, 846, 847, 848, 849, 850, 851, 852, 853, 854, 855, 856, 857, 858, 859, 860, 861, 862, 863, 864, 865, 866, 867, 868, 869, 870, 871, 872, 873, 874, 875, 876, 877, 878, 879, 880, 881, 882, 883, 884, 885, 886, 887, 888, 889, 890, 891, 892, 893, 894, 895, 896, 897, 898, 899, 900, 901, 902, 903, 904, 905, 906, 907, 908, 909, 910, 911, 912, 913, 914, 915, 916, 917, 918, 919, 920, 921, 922, 923, 924, 925, 926, 927, 928, 929, 930, 931, 932, 933, 934, 935, 936, 937, 938, 939, 940, 941, 942, 943, 944, 945, 946, 947, 948, 949, 950, 951, 952, 953, 954, 955, 956, 957, 958, 959, 960, 961, 962, 963, 964, 965, 966, 967, 968, 969, 970, 971, 972, 973, 974, 975, 976, 977, 978, 979, 980, 981, 982, 983, 984, 985, 986, 987, 988, 989, 990, 991, 992, 993, 994, 995, 996, 997, 998, 999, 1000.

Survey of the easment line along Big Warrior Creek and the three unnamed tributaries.

I, RONALD G. MILLER, certify that this plot was drawn under my supervision from an actual survey made under my supervision, being a portion of deed and description recorded in deed book 565, page 618, and plat book 7, page 164, that the ratio of precision as calculated is 1:10000, that the boundaries not surveyed are shown as broken lines plotted from information found in books referenced, that this plot was prepared in accordance with G.S. 47-30 as amended. Witness my original signature, registration number and seal this 9th day of JANUARY, A.D., 2021.

LEGEND

- IRON PIN FOUND
- IRON SET
- ⊙ COMPUTED POINT
- ▣ REBAR AND CAP SET
- PROPERTY LINE
- - - R/W LINE
- - - EASEMENT LINE
- - - TRACT LINE



SEAL OR STAMP

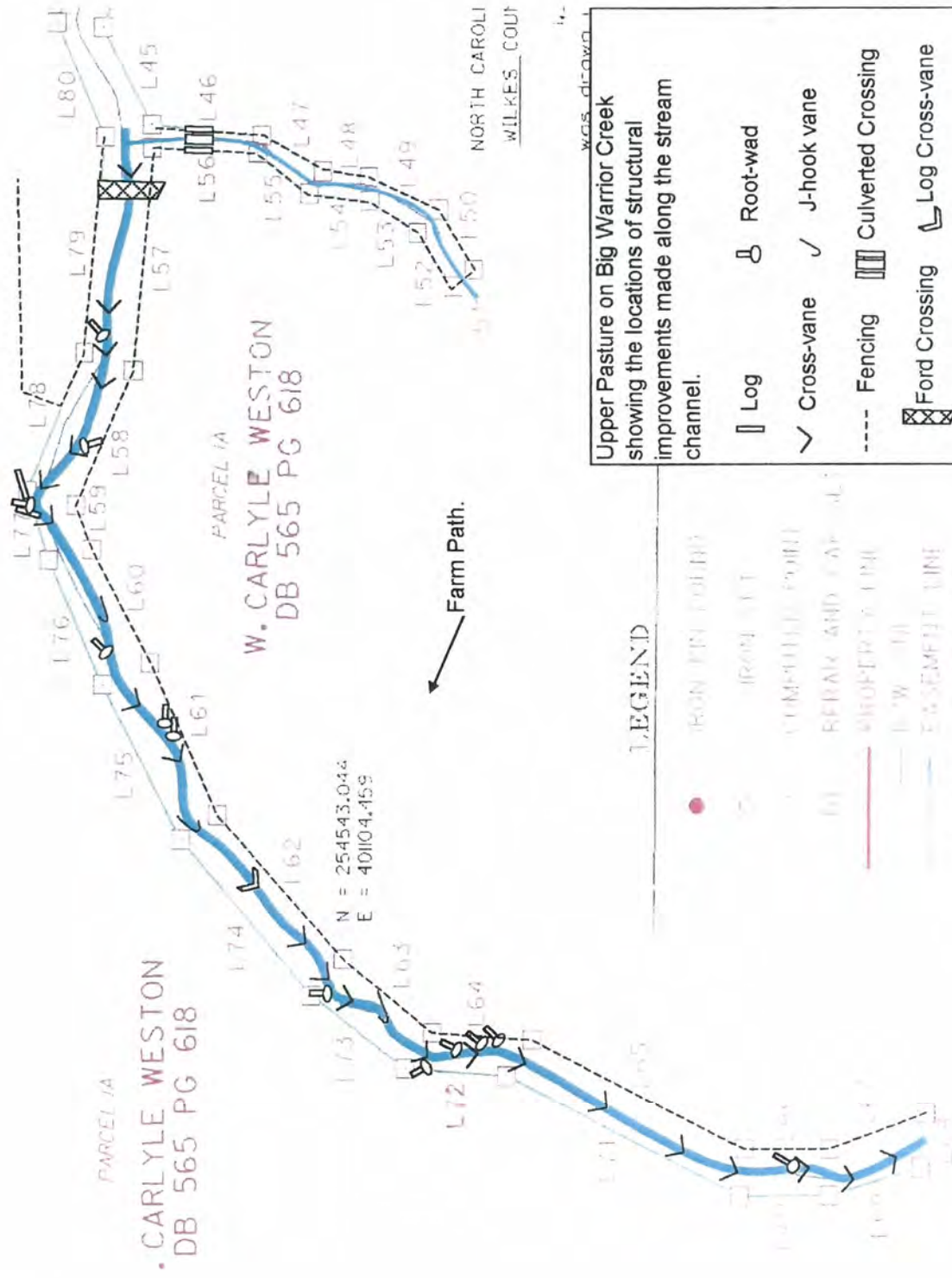
REGISTRATION NUMBER _____

SURVEYOR _____

TOWNSHIP _____

STATE _____

PIN NUMBER _____



PARCEL 1A
 W. CARLYLE WESTON
 DB 565 PG 618

PARCEL 1A
 W. CARLYLE WESTON
 DB 565 PG 618

N = 254543.044
 E = 401104.459

Farm Path.

NORTH CAROLINA
 WILKES COUNTY

Upper Pasture on Big Warrior Creek
 showing the locations of structural
 improvements made along the stream
 channel.

LEGEND

- IRON PIPE (FOUR)
- IRON SET
- CULVERT (FOUR)
- ▭ REPAIR AND CAP (FOUR)
- PROPERTY LINE
- WATER
- EASEMENT LINE
- FAULT LINE

- ▭ Log
- ✓ Cross-vane
- Fencing
- ▣ Ford Crossing
- Root-wad
- ✓ J-hook vane
- ▣ Culverted Crossing
- ▣ Log Cross-vane

SCALE 1" = 200'

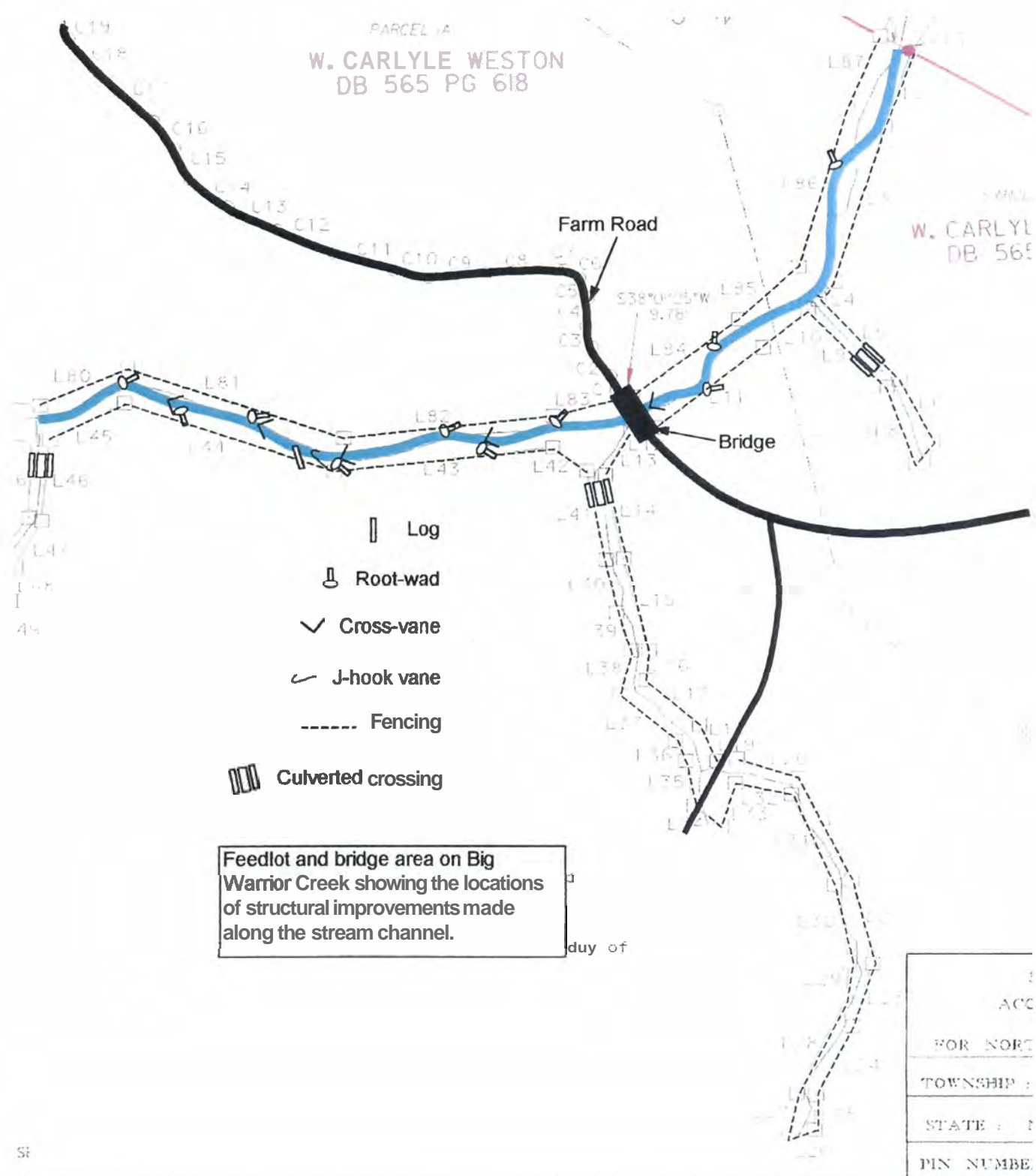








400

SEAL OR STAMP

PARCEL 1A
W. CARLYLE WESTON
 DB 565 PG 618

W. CARLYLE
 DB 565

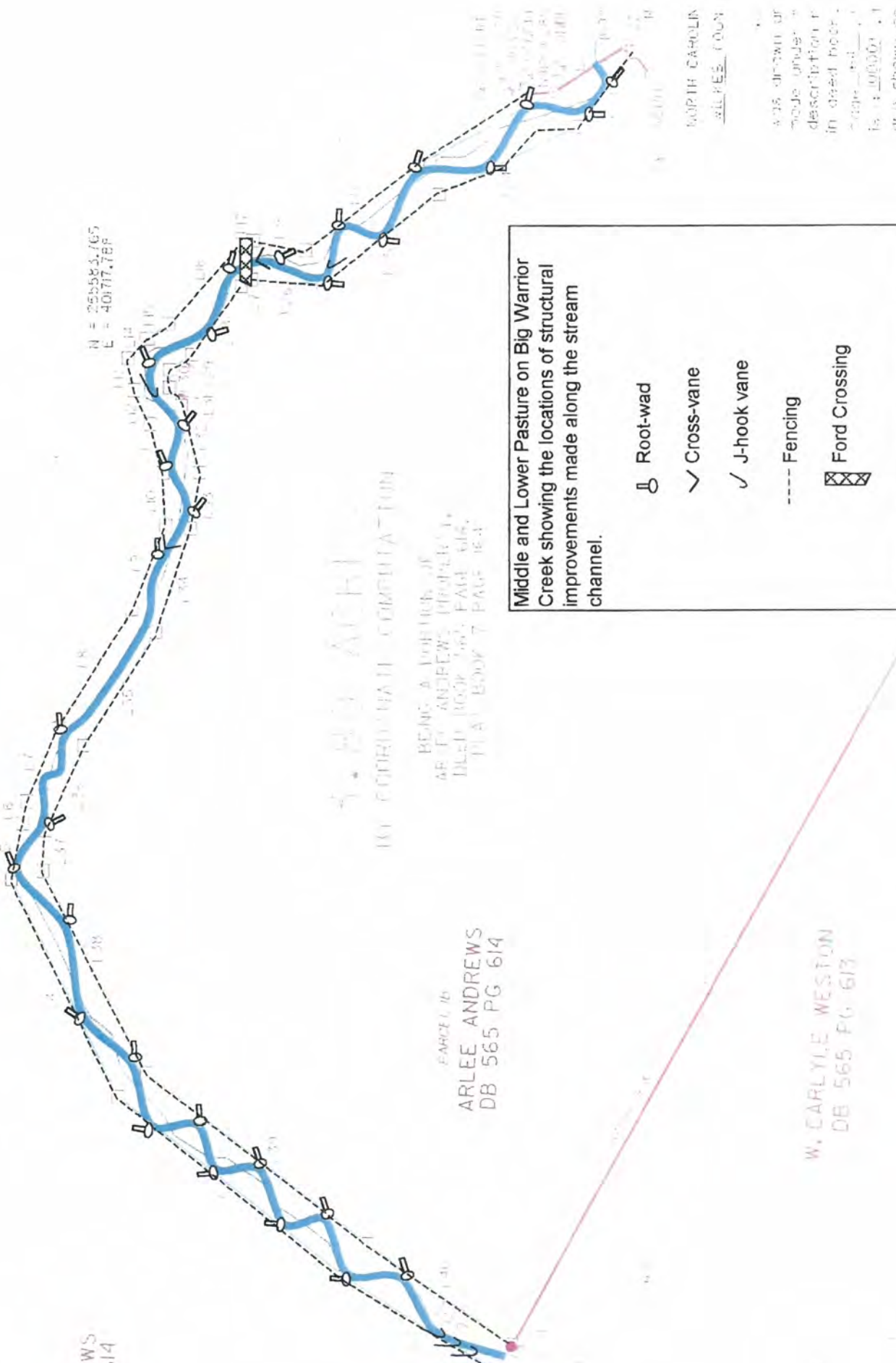


-  Log
-  Root-wad
-  Cross-vane
-  J-hook vane
-  Fencing
-  Culverted crossing

Feedlot and bridge area on Big Warrior Creek showing the locations of structural improvements made along the stream channel.

ACC
FOR NORTH
TOWNSHIP :
STATE :
PIN NUMBER

EWS
614



N = 255583.765
E = 40717.788

PARCEL 16
ARLEE ANDREWS
DB 565 PG 614






BEING A PORTION OF
AR TO ANDREWS (PROPERLY FILED
BOOK 7 PAGE 164)

W. CARLYLE WESTON
DB 565 PG 613

NORTH CAROLINA
SURVEYING

This drawing was drawn or made under the description in deed book registered in the public records of the State of North Carolina.

Middle and Lower Pasture on Big Warrior Creek showing the locations of structural improvements made along the stream channel.

-  Root-wad
-  Cross-vane
-  J-hook vane
-  Fencing
-  Ford Crossing

1	N 60°17'55" W	152.53	L76	N 27°22'27" E	150.48
2	S 84°48'35" W	81.14	L77	N 33°13'50" E	79.12
3	S 20°34'40" E	68.81	L78	N 75°11'14" E	164.20
4	N 88°46'12" W	50.08	L79	N 58°39'29" E	234.21
5	N 47°01'32" W	69.79	L80	S 60°13'32" W	462.56
6	N 63°12'47" W	34.36	L81	N 60°03'42" E	896.70
7	N 85°31'20" W	106.00	L82	N 46°03'40" E	301.53
8	N 24°47'39" W	72.42	L83	N 38°01'25" E	116.20
9	N 56°13'21" W	52.87	L84	N 14°41'23" E	193.94
10	N 48°01'46" W	81.90	L85	N 08°47'06" E	115.47
11	N 48°25'28" W	140.64	L86	N 21°29'43" W	253.81
12	S 89°11'20" W	61.27	L87	N 15°08'47" W	124.78
13	S 45°48'28" W	314.88	L88	N 82°43'58" E	46.11

THIS SURVEY IS OF ANOTHER CATEGORY, SUCH AS THE RECOMBINATION OF EXISTING PARCELS, A COURT-ORDERED SURVEY, OR OTHER EXCEPTION TO THE DEFINITION OF SUBDIVISION.

PROFESSIONAL LAND SURVEYOR

PARCEL 1A
W. CARLYLE WESTON
DB 565 PG 618

PARCEL 1A
W. CARLYLE WESTON
DB 565 PG 618

L71
L72
L73
L74
L75
L76
L77
L78
L79
L80
L81
L82
L83
L84
L85
L86
L87
L88
L89
L90
L91
L92
L93
L94
L95
L96
L97
L98
L99
L100
L101
L102
L103
L104
L105
L106
L107
L108
L109
L110
L111
L112
L113
L114
L115
L116
L117
L118
L119
L120
L121
L122
L123
L124
L125
L126
L127
L128
L129
L130
L131
L132
L133
L134
L135
L136
L137
L138
L139
L140
L141
L142
L143
L144
L145
L146
L147
L148
L149
L150
L151
L152
L153
L154
L155
L156
L157
L158
L159
L160
L161
L162
L163
L164
L165
L166
L167
L168
L169
L170
L171
L172
L173
L174
L175
L176
L177
L178
L179
L180
L181
L182
L183
L184
L185
L186
L187
L188
L189
L190
L191
L192
L193
L194
L195
L196
L197
L198
L199
L200
L201
L202
L203
L204
L205
L206
L207
L208
L209
L210
L211
L212
L213
L214
L215
L216
L217
L218
L219
L220
L221
L222
L223
L224
L225
L226
L227
L228
L229
L230
L231
L232
L233
L234
L235
L236
L237
L238
L239
L240
L241
L242
L243
L244
L245
L246
L247
L248
L249
L250
L251
L252
L253
L254
L255
L256
L257
L258
L259
L260
L261
L262
L263
L264
L265
L266
L267
L268
L269
L270
L271
L272
L273
L274
L275
L276
L277
L278
L279
L280
L281
L282
L283
L284
L285
L286
L287
L288
L289
L290
L291
L292
L293
L294
L295
L296
L297
L298
L299
L300
L301
L302
L303
L304
L305
L306
L307
L308
L309
L310
L311
L312
L313
L314
L315
L316
L317
L318
L319
L320
L321
L322
L323
L324
L325
L326
L327
L328
L329
L330
L331
L332
L333
L334
L335
L336
L337
L338
L339
L340
L341
L342
L343
L344
L345
L346
L347
L348
L349
L350
L351
L352
L353
L354
L355
L356
L357
L358
L359
L360
L361
L362
L363
L364
L365
L366
L367
L368
L369
L370
L371
L372
L373
L374
L375
L376
L377
L378
L379
L380
L381
L382
L383
L384
L385
L386
L387
L388
L389
L390
L391
L392
L393
L394
L395
L396
L397
L398
L399
L400
L401
L402
L403
L404
L405
L406
L407
L408
L409
L410
L411
L412
L413
L414
L415
L416
L417
L418
L419
L420
L421
L422
L423
L424
L425
L426
L427
L428
L429
L430
L431
L432
L433
L434
L435
L436
L437
L438
L439
L440
L441
L442
L443
L444
L445
L446
L447
L448
L449
L450
L451
L452
L453
L454
L455
L456
L457
L458
L459
L460
L461
L462
L463
L464
L465
L466
L467
L468
L469
L470
L471
L472
L473
L474
L475
L476
L477
L478
L479
L480
L481
L482
L483
L484
L485
L486
L487
L488
L489
L490
L491
L492
L493
L494
L495
L496
L497
L498
L499
L500
L501
L502
L503
L504
L505
L506
L507
L508
L509
L510
L511
L512
L513
L514
L515
L516
L517
L518
L519
L520
L521
L522
L523
L524
L525
L526
L527
L528
L529
L530
L531
L532
L533
L534
L535
L536
L537
L538
L539
L540
L541
L542
L543
L544
L545
L546
L547
L548
L549
L550
L551
L552
L553
L554
L555
L556
L557
L558
L559
L560
L561
L562
L563
L564
L565
L566
L567
L568
L569
L570
L571
L572
L573
L574
L575
L576
L577
L578
L579
L580
L581
L582
L583
L584
L585
L586
L587
L588
L589
L590
L591
L592
L593
L594
L595
L596
L597
L598
L599
L600
L601
L602
L603
L604
L605
L606
L607
L608
L609
L610
L611
L612
L613
L614
L615
L616
L617
L618
L619
L620
L621
L622
L623
L624
L625
L626
L627
L628
L629
L630
L631
L632
L633
L634
L635
L636
L637
L638
L639
L640
L641
L642
L643
L644
L645
L646
L647
L648
L649
L650
L651
L652
L653
L654
L655
L656
L657
L658
L659
L660
L661
L662
L663
L664
L665
L666
L667
L668
L669
L670
L671
L672
L673
L674
L675
L676
L677
L678
L679
L680
L681
L682
L683
L684
L685
L686
L687
L688
L689
L690
L691
L692
L693
L694
L695
L696
L697
L698
L699
L700
L701
L702
L703
L704
L705
L706
L707
L708
L709
L710
L711
L712
L713
L714
L715
L716
L717
L718
L719
L720
L721
L722
L723
L724
L725
L726
L727
L728
L729
L730
L731
L732
L733
L734
L735
L736
L737
L738
L739
L740
L741
L742
L743
L744
L745
L746
L747
L748
L749
L750
L751
L752
L753
L754
L755
L756
L757
L758
L759
L760
L761
L762
L763
L764
L765
L766
L767
L768
L769
L770
L771
L772
L773
L774
L775
L776
L777
L778
L779
L780
L781
L782
L783
L784
L785
L786
L787
L788
L789
L790
L791
L792
L793
L794
L795
L796
L797
L798
L799
L800
L801
L802
L803
L804
L805
L806
L807
L808
L809
L810
L811
L812
L813
L814
L815
L816
L817
L818
L819
L820
L821
L822
L823
L824
L825
L826
L827
L828
L829
L830
L831
L832
L833
L834
L835
L836
L837
L838
L839
L840
L841
L842
L843
L844
L845
L846
L847
L848
L849
L850
L851
L852
L853
L854
L855
L856
L857
L858
L859
L860
L861
L862
L863
L864
L865
L866
L867
L868
L869
L870
L871
L872
L873
L874
L875
L876
L877
L878
L879
L880
L881
L882
L883
L884
L885
L886
L887
L888
L889
L890
L891
L892
L893
L894
L895
L896
L897
L898
L899
L900
L901
L902
L903
L904
L905
L906
L907
L908
L909
L910
L911
L912
L913
L914
L915
L916
L917
L918
L919
L920
L921
L922
L923
L924
L925
L926
L927
L928
L929
L930
L931
L932
L933
L934
L935
L936
L937
L938
L939
L940
L941
L942
L943
L944
L945
L946
L947
L948
L949
L950
L951
L952
L953
L954
L955
L956
L957
L958
L959
L960
L961
L962
L963
L964
L965
L966
L967
L968
L969
L970
L971
L972
L973
L974
L975
L976
L977
L978
L979
L980
L981
L982
L983
L984
L985
L986
L987
L988
L989
L990
L991
L992
L993
L994
L995
L996
L997
L998
L999
L1000

LEGEND

- IRON PIN FOUND
- IRON SET
- COMPUTED POINT
- REBAR AND CAP SET
- PROPERTY LINE
- R/W LINE
- EASEMENT LINE
- - - TRACT LINE

SCALE 1" = 200'



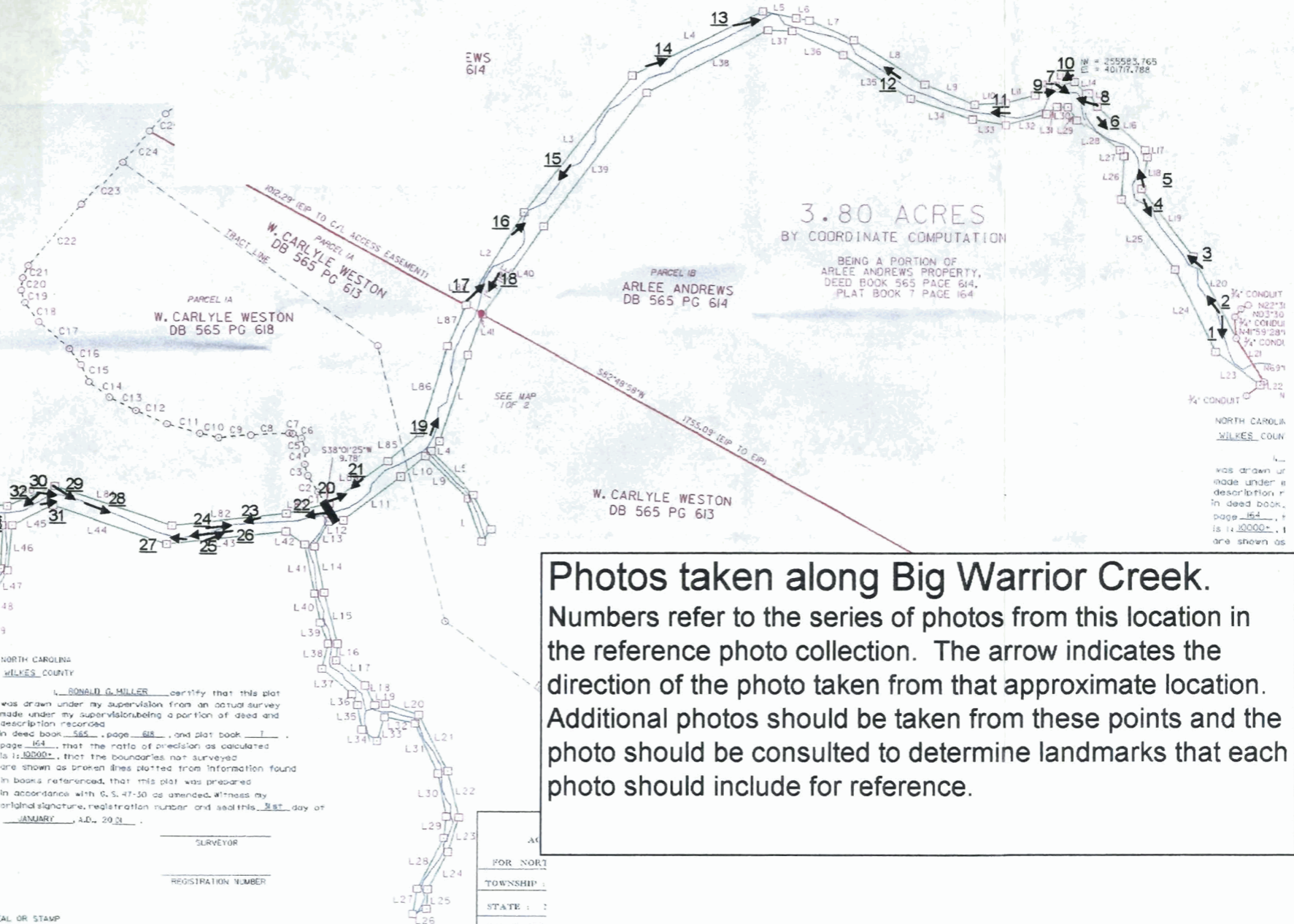
SEAL OR STAMP

NORTH CAROLINA
WILKES COUNTY

I, RONALD G. MILLER, certify that this plot was drawn under my supervision from an actual survey made under my supervision, being a portion of deed and description recorded in deed book 565, page 618, and plat book T, page 164, that the ratio of precision as calculated is 1:10000, that the boundaries not surveyed are shown as broken lines plotted from information found in books referenced, that this plot was prepared in accordance with G.S. 47-30 as amended, witness my original signature, registration number and seal this 8th day of JANUARY, A.D., 2004.

SURVEYOR

REGISTRATION NUMBER



3.80 ACRES
BY COORDINATE COMPUTATION

BEING A PORTION OF
ARLEE ANDREWS PROPERTY,
DEED BOOK 565 PAGE 614,
PLAT BOOK 7 PAGE 164

NORTH CAROLINA
WILKES COUNTY
... was drawn or made under a description in deed book, page 164, it is 1:10000. It are shown as

Photos taken along Big Warrior Creek.
Numbers refer to the series of photos from this location in the reference photo collection. The arrow indicates the direction of the photo taken from that approximate location. Additional photos should be taken from these points and the photo should be consulted to determine landmarks that each photo should include for reference.

AC
FOR NORTH
TOWNSHIP :
STATE :
PIN NUMBER



Mvc-003s, AH&W 98-12-9



DSC00243, 3/1/30

Reach is above the last Left bank meander, in the lower pasture, on Big Warrior Creek. Photo is taken from inside the easement looking upstream. This is series number 3 from the BWC reference photos.



MVC-005S, AH&W 98-12-9



DSC00248, 3/1/30

Reach below the high clay bank, in the lower pasture, on Big Warrior Creek. Photo is taken from the top of the bank looking downstream. This is series number 7 from the BWC reference photos.



MVC-004S, AH&W 98-12-9



DSC00249, 3/1/30

Reach showing the high clay bank and above, in the lower pasture, on Big Warrior Creek. Photo is taken from the top of the bank looking upstream. This is series 8 from the BWC reference photos.



MVC-007S, AH&W 98-12-9



DSC00249, 3/1/30

**Bend at the end of the middle pasture, on Big Warrior Creek.
Photo is taken looking downstream from just above the bend. This
is series number 13 from the BWC reference photos.**



MVC-002S, AH&W 98-1E-9



DSC00256, 3/1/00

Reach is in the middle of the middle pasture, on Big Warrior Creek. Photo is taken from a point bar looking upstream. This is series number 15 from the BWC reference photos.



MVC-008S, AH&W 98-12-9



DSC00258, 3/1/30

Reach below the Feed Barn, in the middle pasture, on Big Warrior Creek. Photo is taken from the property line survey point looking downstream. This is series number 17 from the BWC reference photos.



MVC-010F, AH&W 01-8-01



DSC00266, 3/1/30

Reach above the bridge in feedlot, on Big Warrior Creek. Photo is taken from the left bank just above the first sycamore, looking downstream to bridge. This is series number 24 from the BWC reference photos.



MVC-011F, AH&W 01-8-01



DSC00266, 3/1/30

Reach is in the middle of the feedlot, on Big Warrior Creek. Photo is taken from the right bank, just below survey point 1A44, looking upstream. This is series number 27 from the BWC reference photos.



MVC-008F, AH&W 01-8-01



DSC00266, 3/1/30

Reach is in the middle of the feedlot, on Big Warrior Creek. Photo is taken from the mid-channel, at the old cross-fence just below survey point 1A45 looking downstream. This is series number 28 from the BWC reference photos.



MVC-009S, AH&W 98-12-9



DSC00273, 3/1/30

Reach is in the upper end of the feedlot, on Big Warrior Creek. Photo is from the left bank, just above the old cross-fence at survey point 1A45 looking downstream. This is series 30 from the BWC reference photos.



MVC-0012S, AH&W 98-12-9



DSC00293, 3/1/00

Reach is in the middle of the upper pasture, on Big Warrior Creek. Photo is taken from the right bənł just below s.p. 1A65 looking downstream to eroding clay bənł area. This is series 52 from the BWC reference photos.



MVC-0013S, AH&W 98-12-9



DSC00290, 3/1/30

Reach is in the middle of the upper pasture, on Big Warrior Creek. Photo is taken from the right bank just below survey point 1A63 looking upstream to site of old headcut area. This is series number 49 from the BWC reference photos.



MVC-0011S, AH&W 98-12-9



DSC00298, 3/1/30

Reach is at the upper end of the upper pasture, on Big Warrior Creek. Photo is taken from the left bank looking downstream to the single locust tree and cross-vane. This is series 58 from the BWC reference photos.

PEBBLE COUNT INFORMATION

Site:		PEBBLE COUNT				PEBBLE COUNT				PEBBLE COUNT			
Party:		Date: 5/17/2001				Date: 5/7/2001				Date: 5/7/2001			
PARTICLE MILLIMETER		Reach: BWC pebble count				Reach: BWC subpave.				Reach: BWC bar sample			
Silt/Clay	< .062	0.062	S/C	PARTICLE COUNT	TOT #	ITEM %	% CUM	TOT #	ITEM %	% CUM	TOT #	ITEM %	% CUM
Very Fine	.062 - .125	0.125	S		6	5.8%	13%	12	0%	0%	100	1%	1%
Fine	.125 - .25	0.25	A		21	20.4%	33%	39	1%	2%	436	4%	5%
Medium	.25 - .50	0.5	N		3	2.9%	36%	118	3%	5%	786	6%	11%
Coarse	.50 - 1.0	1	D		1	1.0%	37%	150	4%	9%	1237	10%	21%
Very Coarse	1 - 2	2	S			0.0%	37%	108	3%	12%	941	8%	29%
Very Fine	2 - 4	4			1	1.0%	38%	97	3%	14%	789	6%	35%
Fine	4 - 5.7	5.7	G		3	2.9%	41%	64	2%	16%	303	2%	38%
Fine	5.7 - 8	8	R		2	1.9%	43%	87	2%	18%	393	3%	41%
Medium	8 - 11.3	11.3	A		8	7.8%	50%	155	4%	23%	561	5%	46%
Medium	11.3 - 16	16	V		9	8.7%	59%	292	8%	30%	741	6%	52%
Coarse	16 - 22.6	22.6	E		10	9.7%	69%	595	16%	46%	1173	10%	61%
Coarse	22.6 - 32	32	L		5	4.9%	74%	787	21%	68%	1515	12%	73%
Very Coarse	32 - 45	45	S		8	7.8%	82%	1199	32%	100%	1697	14%	87%
Very Coarse	45 - 64	64			8	7.8%	89%		0%	100%	1553	13%	100%
Small	64 - 90	90	C		8	7.8%	97%		0%	100%		0%	100%
Small	90 - 128	128	O		2	1.9%	99%		0%	100%		0%	100%
Large	128 - 180	180	B			0.0%	99%		0%	100%		0%	100%
Large	180 - 256	256	L		1	1.0%	100%		0%	100%		0%	100%
Small	256 - 362	362	B			0.0%	100%		0%	100%		0%	100%
Small	362 - 512	512	L			0.0%	100%		0%	100%		0%	100%
Medium	512-1024	1024	D			0.0%	100%		0%	100%		0%	100%
Lrg-Vry Lrg	1024 - 2048	2048	R			0.0%	100%		0%	100%		0%	100%
Bedrock		10000	BEDROCK			0.0%	100%		0%	100%		0%	100%
				TOTALS:	103			3709			12260		

Channel Particle Sizes (mm):

Pebble Count:	
D16	0.13
D35	0.28
D50	11.3
D84	50
D95	80

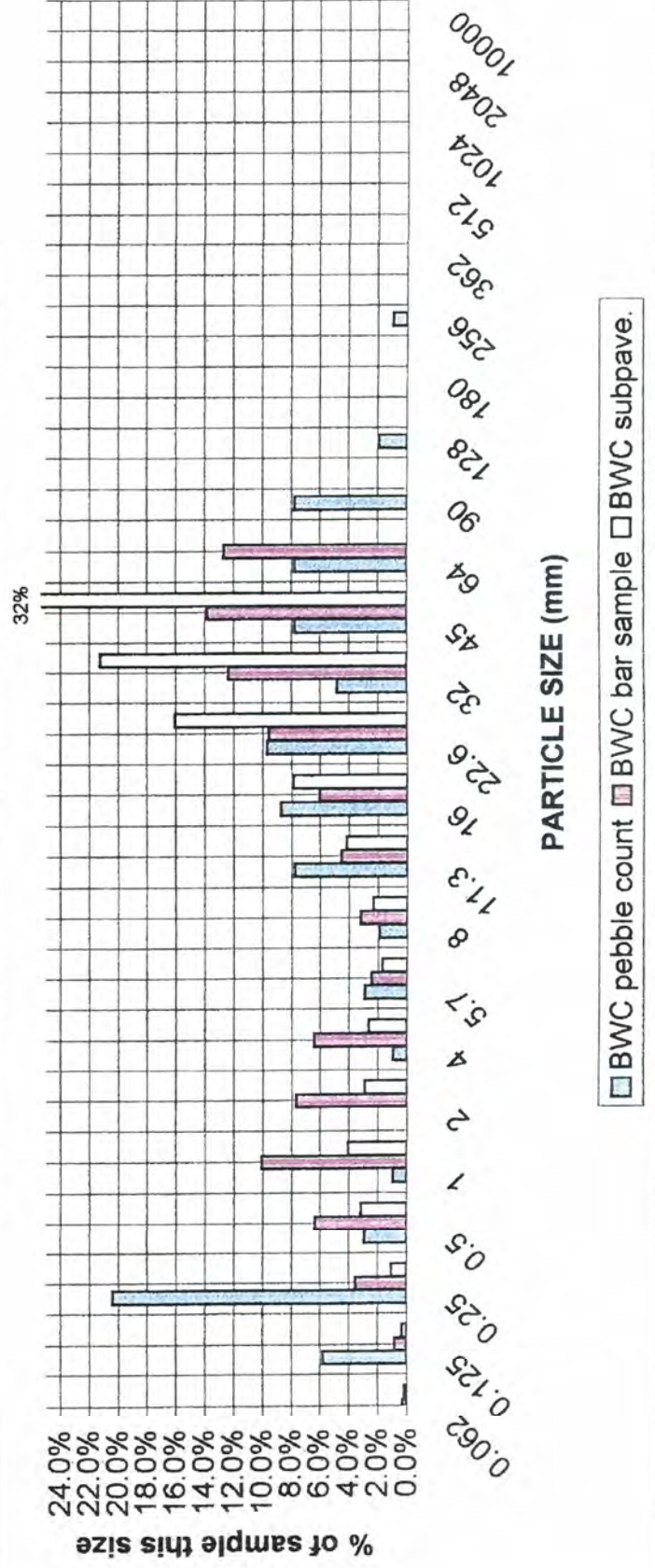
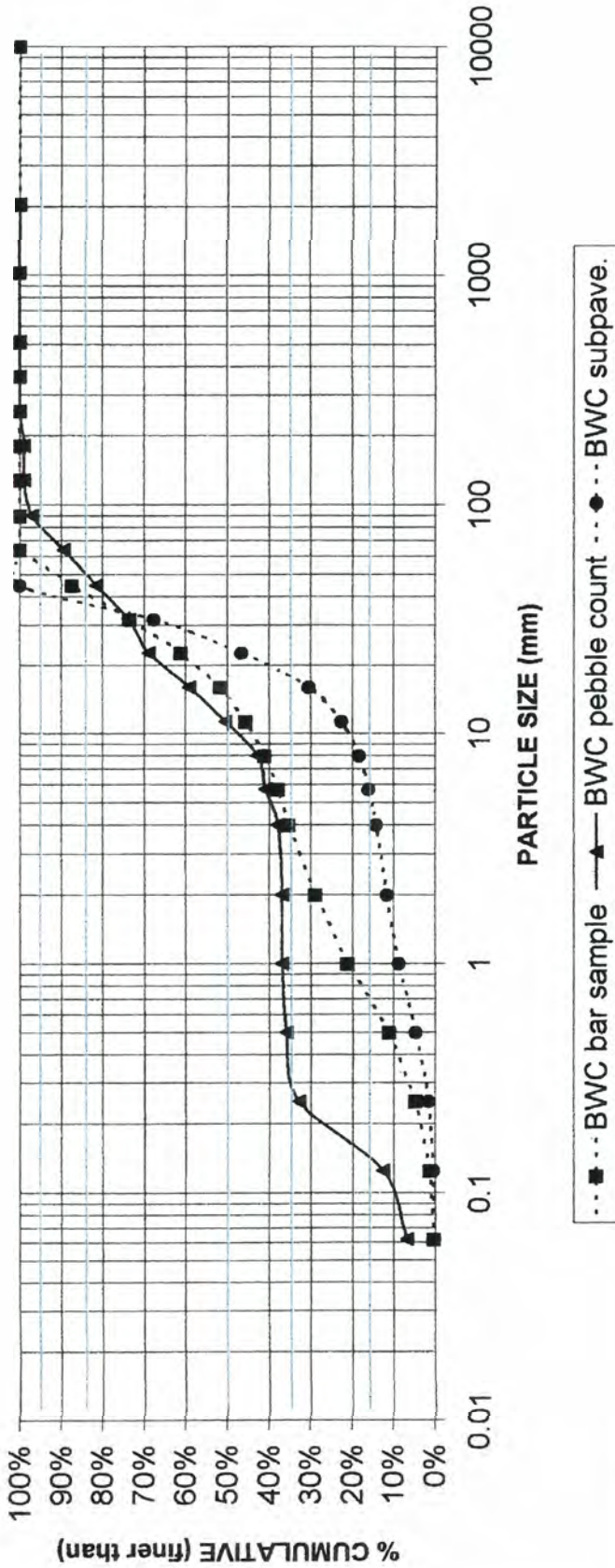
Substratum	Sample:
D16	5.7
D35	18
D50	24
D84	38
D95	41

Bar Sample:	
D16	0.75

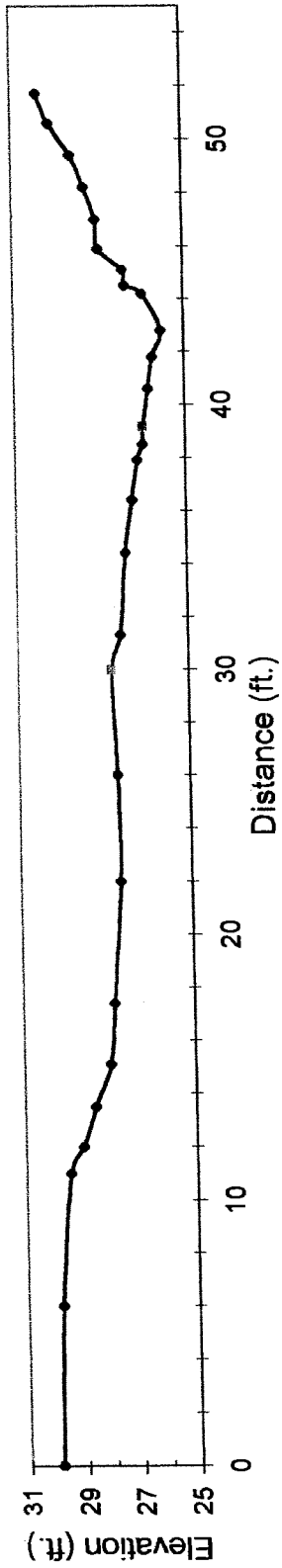
D50	15.5
D84	40
D95	55

Largest Size at Toe of Bar (mm) 80

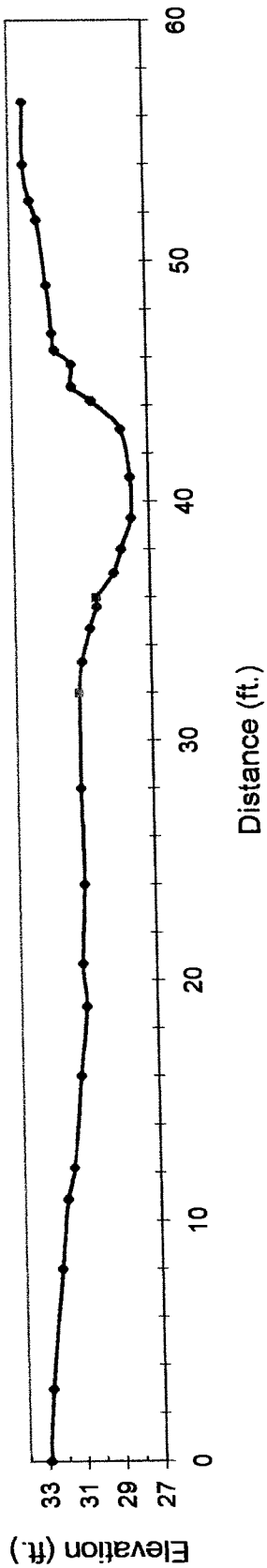
PEBBLE COUNT INFORMATION



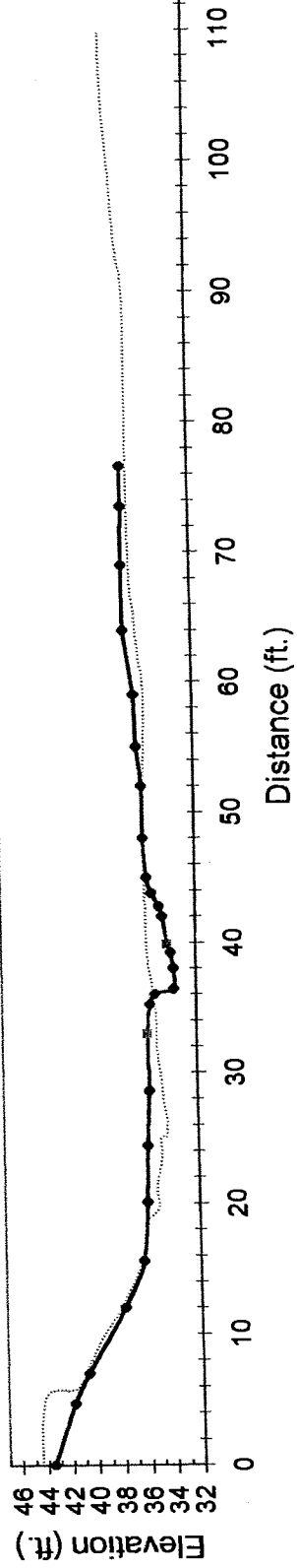
Cross-section 1



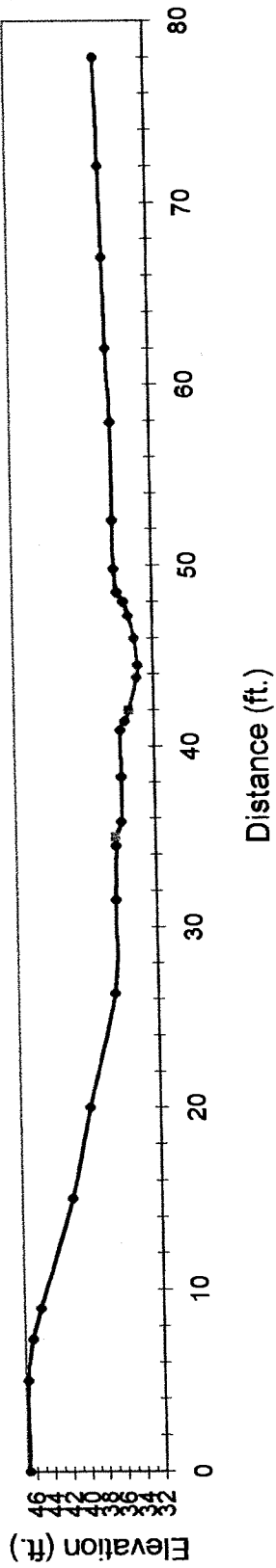
Cross-section 2



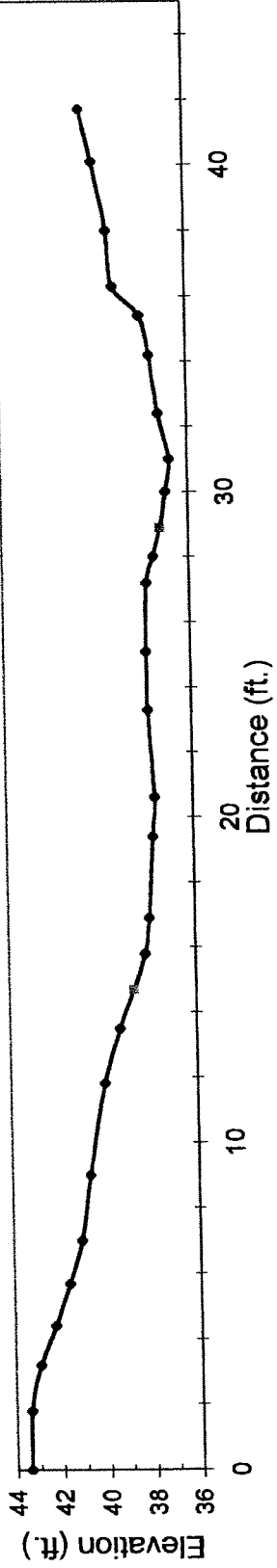
Cross-section 3



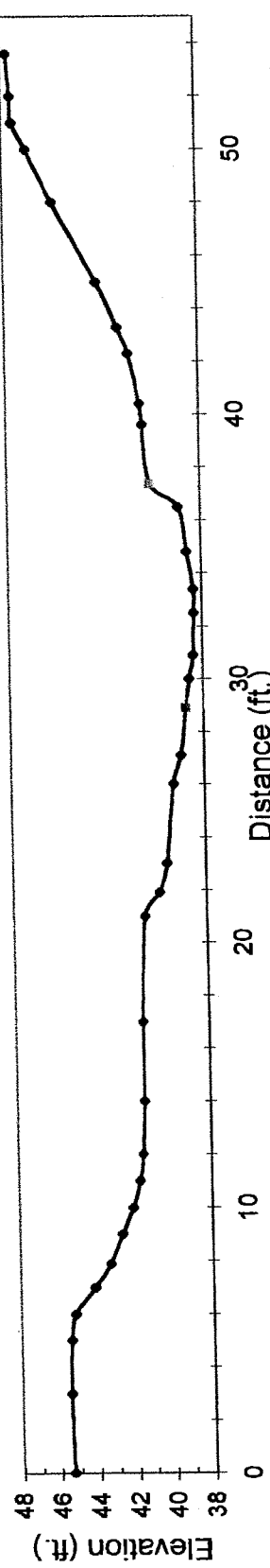
Cross-section 4



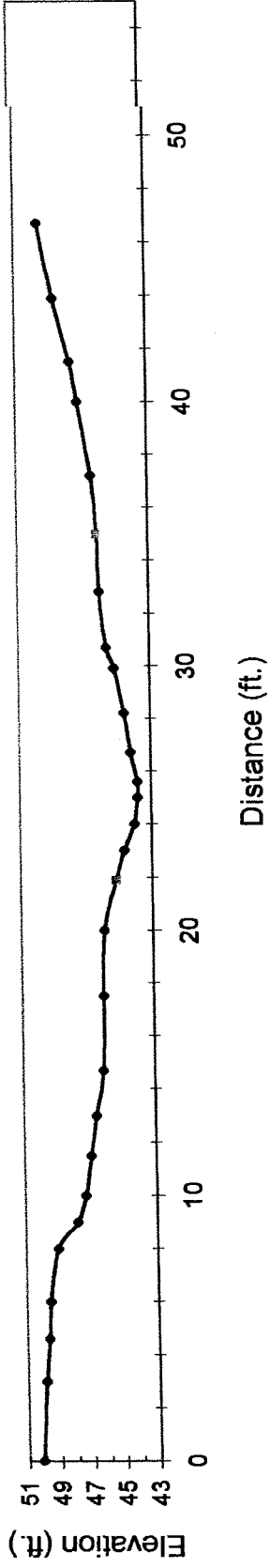
Cross-section 5



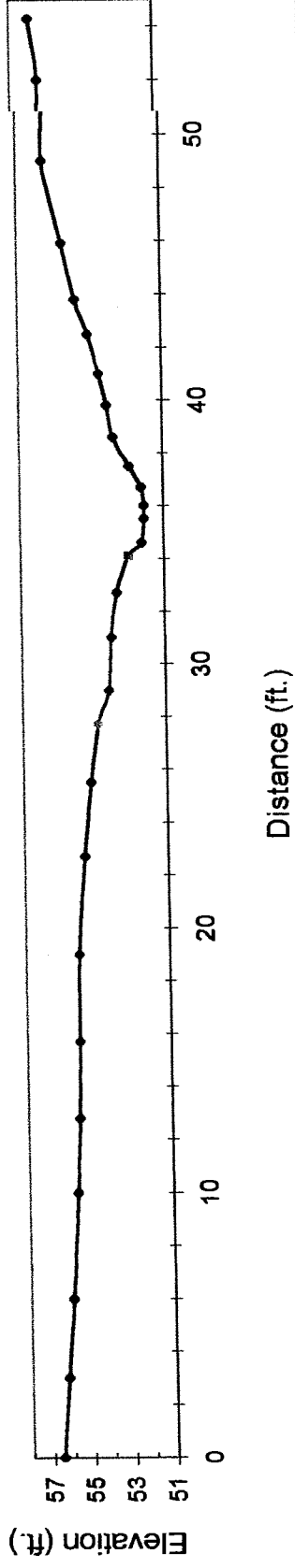
Cross-section 6



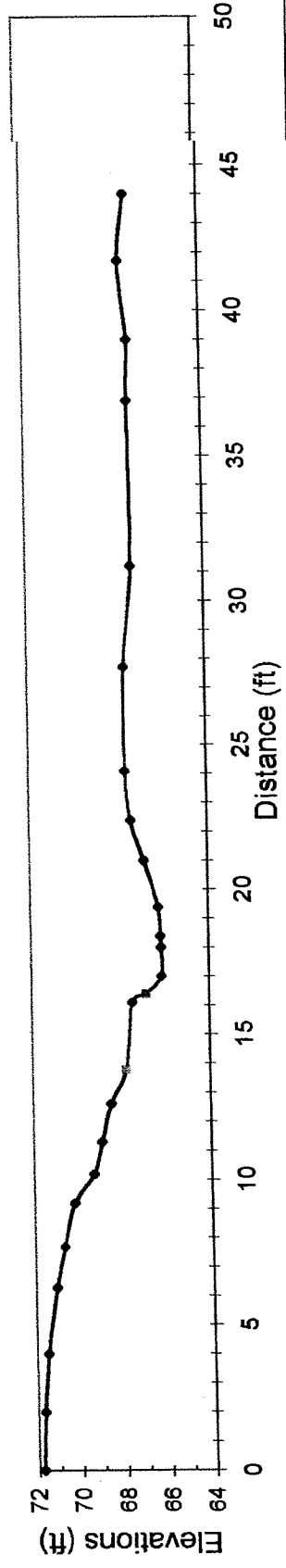
Cross-section 7



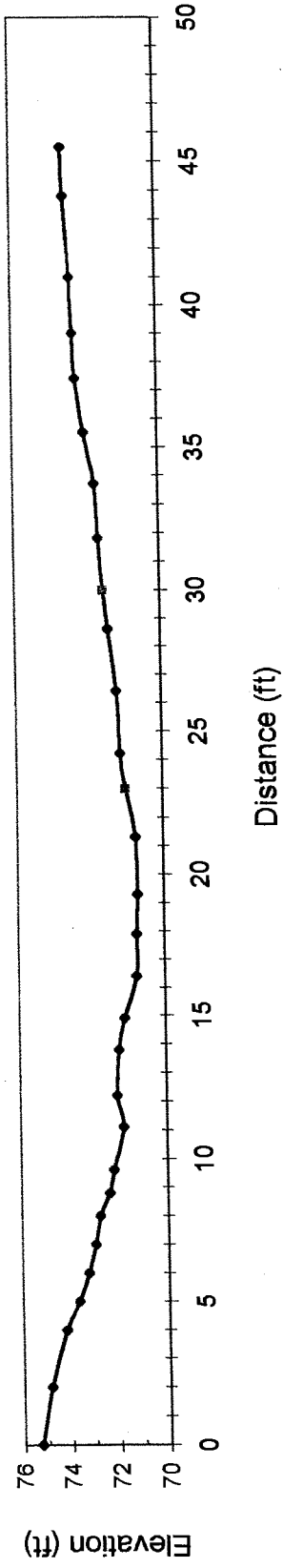
Cross-section 8



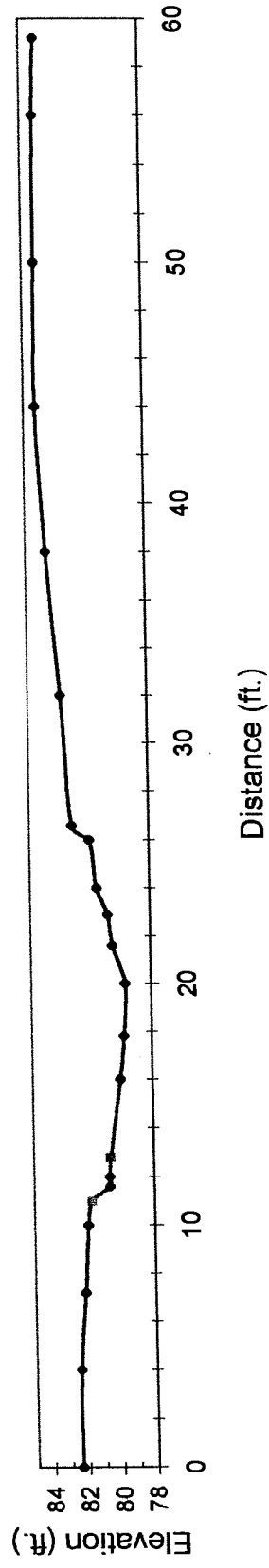
Cross-section 9



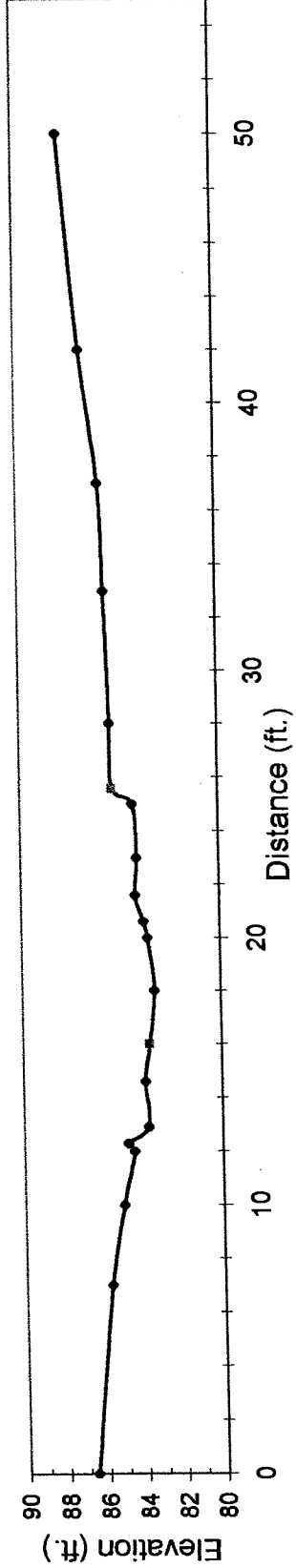
Cross-section 10



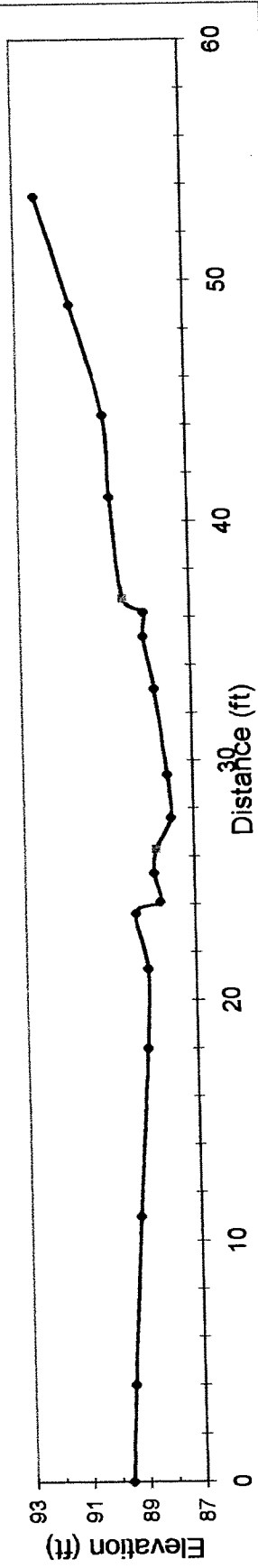
Cross-section 11



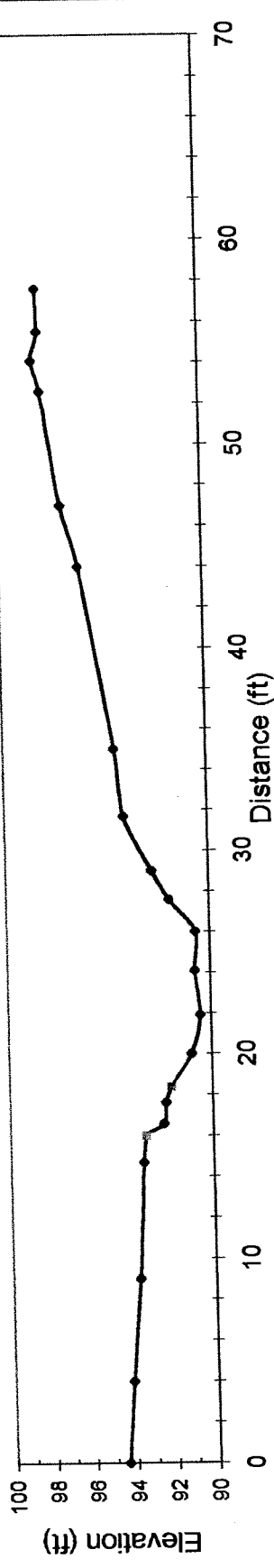
Cross-section 12



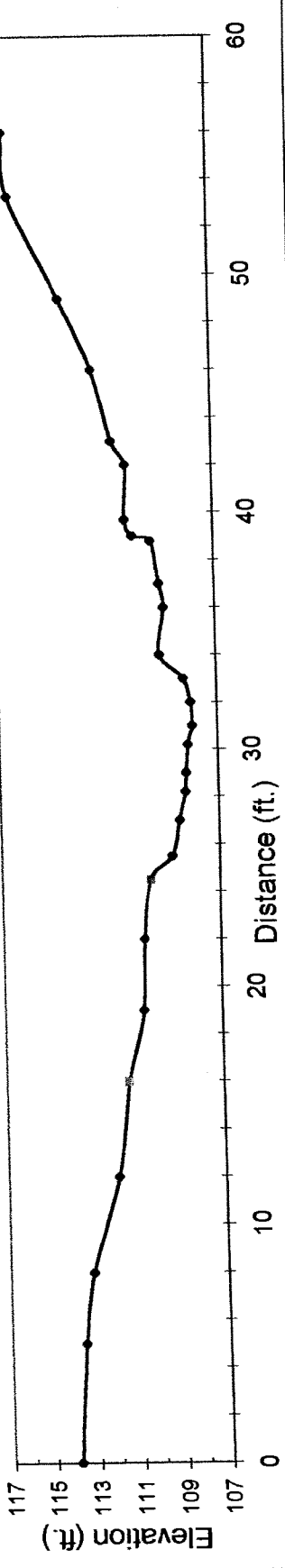
Cross-section 13



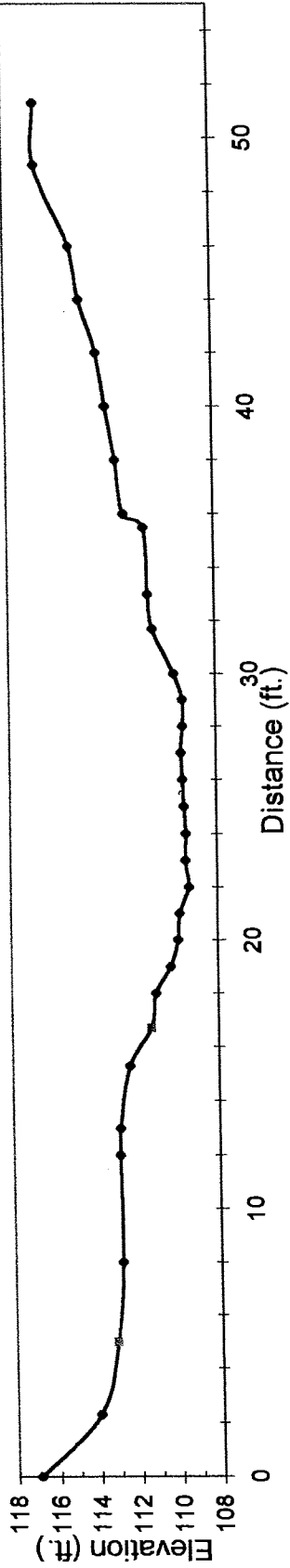
Cross-section 14




Cross-section 15



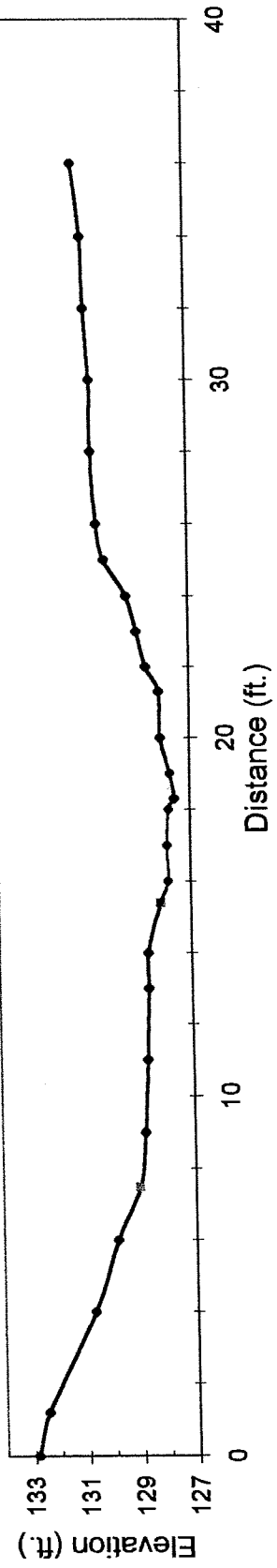
Cross-section 16



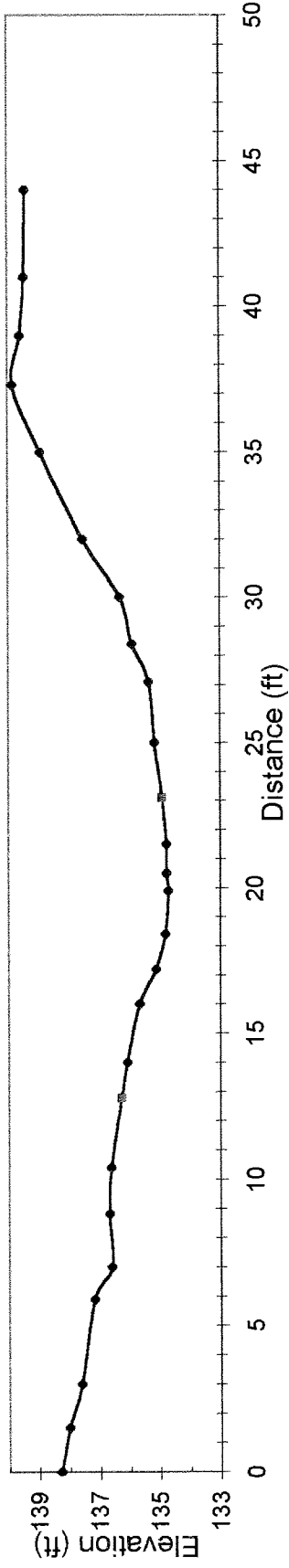
Cross-section 17



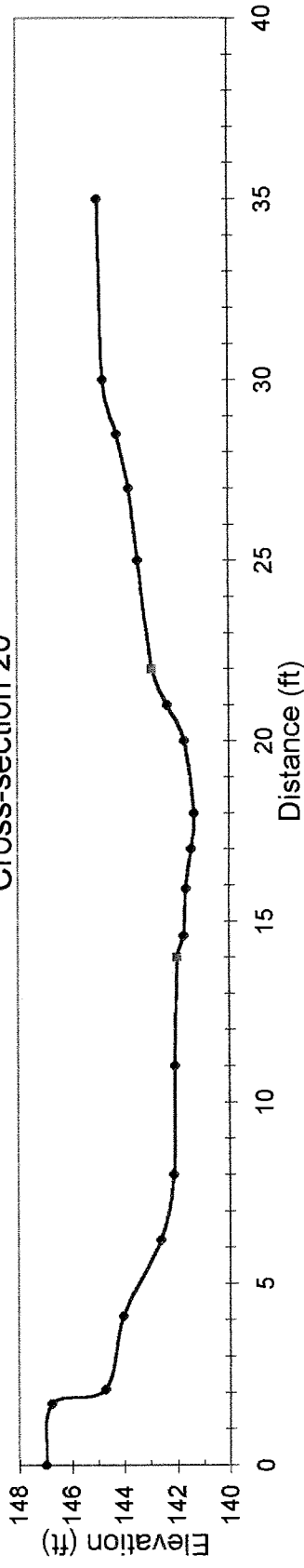
Cross-section 18



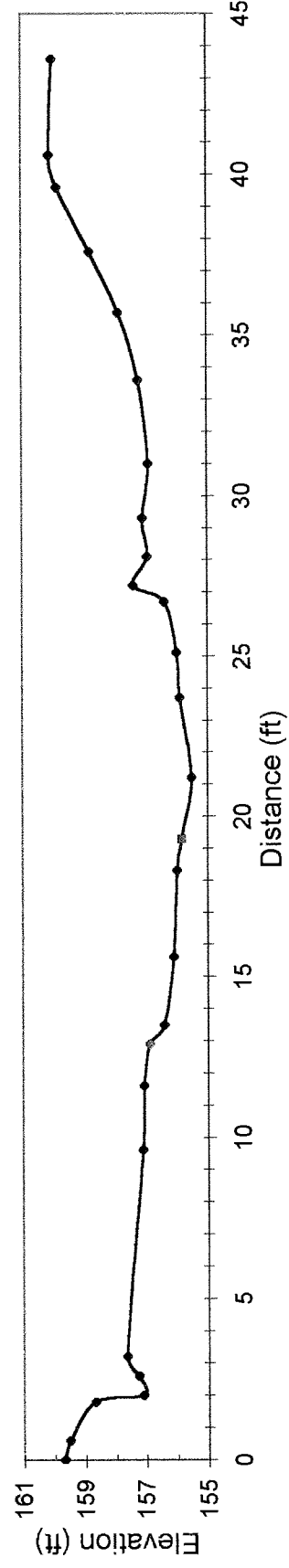
Cross-section 19



Cross-section 20



Cross-section 21

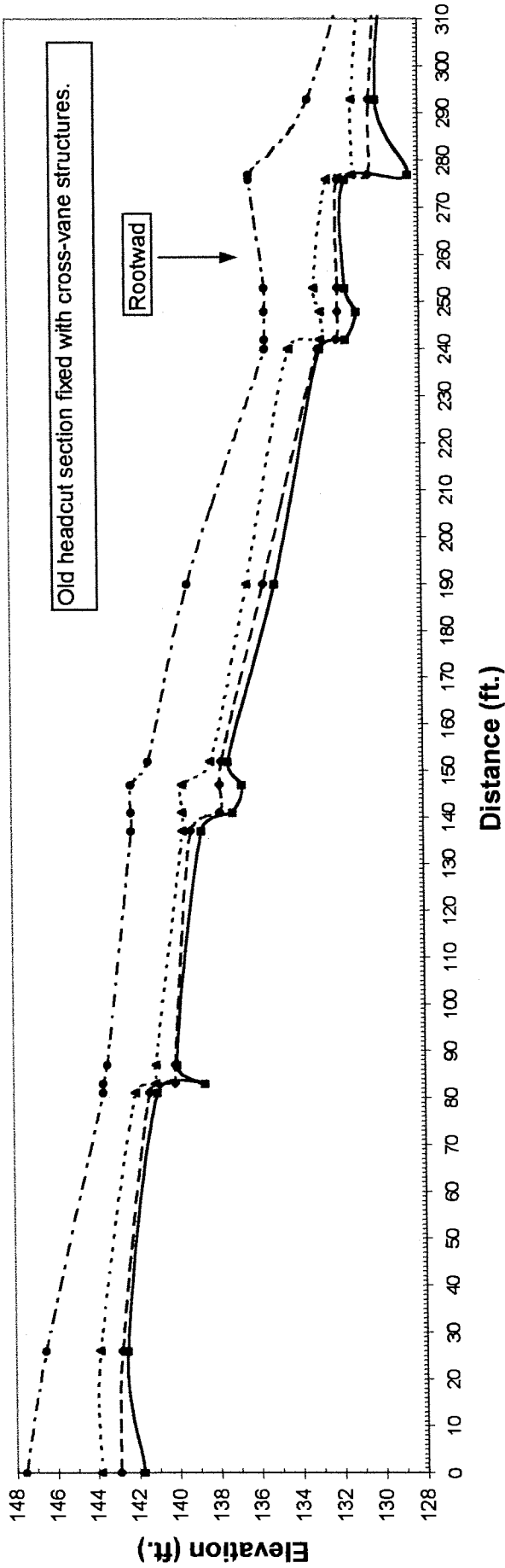


Longitudinal Profile Information for Upper Pasture

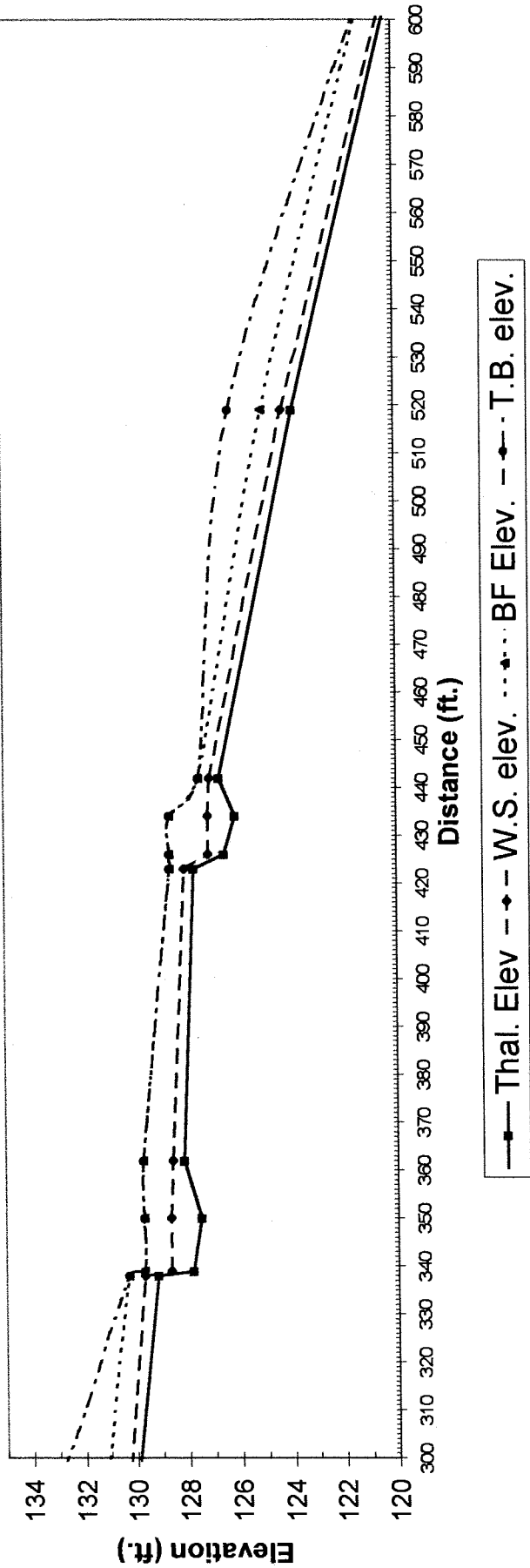
Feature	HI	Length	Tot. Dist.	Thal. Elev.	slope	W.S. elev.	W.S. slope	BF	BF Elev.	slope	Top bank T.B. elev.	slope	pool	riffle	pool-L	riffle-L	R/P	TB-Thal	Bkfr-W.S.	
HoP&Dep	147.6	0	26	5.85	141.75	-0.03	4.71	142.89	0.0056	3.75	143.85	0.0	0.048	147.552	0.0397	2.1	26	83	5.802	0.96
HoRi	147.6	26	55	5.09	142.51	0.03	4.84	142.76	0.0256	3.75	143.85	0.1	1.08	146.52	0.0529	1.34	57		4.01	1.09
top of xv	147.6	81	2	6.65	140.85	-1.17	6.25	141.35	0.6400	5.57	142.03	0.0	3.99	143.61	0.0000	2.41		58	2.66	0.68
HoP&Dep	147.6	83	4	8.99	138.61	-0.34	7.53	140.07	-0.0025	6.58	141.02	0.0	3.89	143.61	0.0500	2.41		58	5.95	0.65
HoRi	147.6	87	50	7.62	139.98	0.13	7.52	140.08	0.0172	6.58	141.02	0.1	4.19	143.41	0.0256	1.04	4	54	3.43	0.84
top of xv	147.6	137	4	8.9	138.7	0.38	8.38	139.22	0.3575	7.97	139.63	0.1	5.47	142.13	0.0000	2.46	11	101	4.96	1.84
HoP	147.6	141	6	10.43	137.17	0.07	8.81	137.76	0.0000	7.97	139.63	0.0	5.47	142.13	0.1700				5.4	1.84
HoP	147.6	147	5	10.87	136.73	-0.13	9.81	137.79	0.0120	7.87	138.63	0.1	6.32	141.28	0.0516	0.87	90		3.89	0.53
Depth	147.6	152	38	10.21	137.39	0.06	9.87	137.73	0.0561	9.34	136.28	0.1	8.29	139.31	0.0776				4.25	0.83
top of xv	147.6	190	50	12.54	135.06	0.05	12	135.6	0.0546	11.17	136.43	0.1	2.7	139.31	0.0000	1.2	35		3.88	1.41
HoP	138.13	240	2	5.35	132.78	0.62	5.26	132.87	0.4450	3.85	134.28	0.1	2.7	139.31	0.0000	1.2	35		3.88	1.41
HoP	138.13	242	6	6.58	131.55	0.09	6.15	131.98	0.0100	5.38	132.75	0.0	2.7	135.43	0.0000	1.2	35		3.88	1.41
Depth	138.13	248	5	7.13	131	-0.11	6.21	131.92	0.0020	5.38	132.75	0.0	2.7	135.43	0.0000	1.2	35		3.88	1.41
HoRi	138.13	253	23	6.58	131.55	0.03	6.22	131.81	0.0013	5.08	133.05	0.0	2.7	135.43	-0.0304	1.5	24		3.86	1.14
top of xv	138.13	276	1	6.62	131.51	3.00	6.25	131.88	1.4700	5.72	132.41	0.0	2	136.13	0.0000	2.71	16	62	7.85	0.78
HoP&Dep	138.13	277	16	6.65	128.48	-0.10	7.72	130.41	0.0044	6.94	131.19	0.0	4.65	133.26	0.0684	1.16	46		3.25	0.85
HoRi	138.13	283	45	8.1	130.03	0.02	7.79	130.34	0.0151	6.94	131.19	0.0	7.84	130.29	0.6000	1.88	23	87	1.88	1.04
top of xv	138.13	338	11	8.97	129.16	1.95	8.47	129.66	1.0100	7.84	130.29	0.0	8.44	129.69	0.0000	1.88	23		2.21	1.04
HoP	138.13	339	11	10.32	127.81	0.03	9.48	128.65	0.0000	8.44	129.69	0.0	8.44	129.69	-0.0008				1.57	1.57
Depth	138.13	350	12	10.85	127.48	-0.05	9.48	128.65	0.0075	8.43	129.7	0.0	8.43	129.7	0.0179	1.57	64		1.57	1.14
HoRi	138.13	362	61	10	128.13	0.01	9.57	128.56	0.0080	8.43	129.7	0.0	9.52	128.61	0.0000	2.08	16	181	2.08	1.47
top of xv	138.13	423	3	10.42	127.71	0.39	10.06	128.07	0.3100	9.52	128.61	0.0	9.52	128.61	0.0000	2.08	16		2.48	1.47
HoP	138.13	426	8	11.58	126.55	0.05	10.99	127.14	0.0000	9.52	128.61	0.0	9.52	128.61	0.1375				2.48	1.47
Depth	138.13	434	8	12	126.13	-0.07	10.99	127.14	0.0075	9.52	128.61	0.0	9.52	128.61	0.1375				2.48	1.47
HoRi	138.13	442	77	11.4	126.73	0.04	11.05	127.08	0.0366	10.62	127.51	0.1	10.62	127.51	0.160	0.78	165		2.48	1.47
top of xv	138.13	519	87	14.27	123.86	0.04	13.87	124.26	0.0457	13.09	125.04	0.2	11.85	126.28	0.0584	2.42	78		2.42	0.78
HoP	129.02	606	1	8.94	120.08	0.76	8.74	120.28	0.6800	7.91	121.11	0.0	7.91	121.11	0.0000	1.79	63		1.79	1.51
HoP	129.02	607	6	9.7	119.32	0.16	9.42	119.6	0.0100	7.91	121.11	0.0	7.91	121.11	0.0000	1.79	63		1.79	1.51
Depth	129.02	613	10	10.65	118.37	-0.08	9.48	119.54	0.0020	7.91	121.11	0.0	8.48	120.54	0.0191	1.34	47		1.34	1.02
HoRi	129.02	623	44	9.82	119.02	0.03	9.5	119.54	0.0277	8.48	120.54	0.1	9.30	119.7	0.1800	2.2	2		1.66	0.46
top of xv	129.02	687	3	10.98	118.04	0.37	10.72	118.3	0.2000	10.24	118.78	0.0	9.69	118.13	0.0000	2.2	18	214	2.2	1.43
HoP	129.02	670	3	12.09	116.83	0.09	11.32	117.7	0.0000	9.69	118.13	0.0	9.69	118.13	0.0669	0.99	196		2.66	1.43
Depth	129.02	675	13	12.55	116.47	-0.07	11.32	117.7	0.0046	9.69	118.13	0.1	10.68	118.34	0.0195	0.99	196		0.99	0.7
HoRi	129.02	688	62	11.87	117.35	0.03	11.38	117.84	0.0217	10.68	118.34	0.1	12.03	118.99	0.0392	0.99	196		1.75	1.13
top of xv	129.02	770	111	13.78	115.24	0.03	13.16	115.86	0.0294	12.03	116.99	0.1	7.92	113.31	0.0000	1.88	19	48	1.68	0.71
HoP	121.23	861	3	8.93	112.3	0.22	8.63	112.6	0.0032	7.92	113.31	0.0	7.92	113.31	-0.0411	1.88	19		1.68	0.71
HoP&Dep	121.23	884	16	9.6	111.63	-0.03	8.63	112.6	0.0132	7.92	113.31	0.0	7.92	113.31	-0.0411	1.88	19		1.68	0.71
HoRi	121.23	903	28	8.96	112.27	0.02	8.88	112.35	0.0164	7.14	114.09	0.0	8.41	112.82	0.0000	2.43	27		3.42	1.79
top of xv	121.23	931	1	9.55	111.68	1.29	9.34	111.69	0.8000	8.41	112.82	0.0	8.41	112.82	0.0000	2.43	27		3.42	1.79
HoP	121.23	932	3	10.84	110.39	0.33	10.2	111.03	0.0000	8.41	112.82	0.0	8.41	112.82	0.0246	1.61	46		1.61	1.24
Depth	121.23	935	24	11.83	109.4	-0.05	10.24	110.98	0.0017	8.41	112.82	0.0	9	112.23	0.0204	1.61	46		1.37	1.18
HoRi	121.23	959	48	10.61	110.82	0.02	10.24	110.98	0.0191	9.94	111.29	0.0	9.94	111.29	0.0000	3.6	15		3.6	2.08
top of xv	121.23	1055	2	11.31	109.82	1.12	11.12	110.11	0.4400	9.94	111.29	0.0	9.94	111.29	0.0	3.6	15		3.6	2.08
HoP&Dep	121.23	1007	15	13.54	107.89	-0.06	12	109.23	0.0960	9.94	111.29	0.0	10.23	111	0.0422	2.15	42		2.15	1.86
HoRi	121.23	1022	40	13.68	108.88	0.03	12.08	109.14	0.0287	10.23	111	0.1	10.23	111	0.0000	2.15	42		1.76	1.36
top of xv	121.23	1062	2	13.68	107.55	0.92	13.28	107.95	0.5800	11.92	106.31	0.1	11.92	106.31	0.0000	2.15	42		1.76	1.36
HoP&Dep	121.23	1084	18	15.51	105.72	-0.04	14.4	106.83	0.0019	11.92	106.31	0.1	11.92	106.31	0.1175	3.69	18		3.59	2.46
HoRi	121.23	1080	24	14.79	106.44	0.03	14.43	106.8	0.0367	13.5	107.43	0.0	13.38	106.85	0.0242	0.99	18		3.59	2.46
top of xv	121.23	1104	1	15.6	105.63	2.84	15.31	105.92	1.3600	14.38	106.85	0.0	14.38	106.85	0.0800	0.94	50		1.22	0.93
HoP&Dep	116.73	1105	12	13.94	102.78	-0.11	12.17	104.56	0.0108	9.96	106.77	0.1	9.96	106.77	0.1458	3.98	12		3.98	2.21
HoRi	116.73	1117	48	12.65	104.08	0.01	12.3	104.43	0.0142	11.71	105.02	0.0	11.71	105.02	0.0085	0.94	50		0.94	0.59
top of xv	116.73	1165	2	13.3	103.43	0.77	12.98	103.75	0.4000	12.12	104.61	0.0	12.12	104.61	0.0000	2.73	16		1.18	0.68
HoP&Dep	116.73	1167	16	14.85	101.88	-0.04	13.78	102.85	0.0031	12.12	104.61	0.0	12.12	104.61	0.0584	2.73	16		2.73	1.66
HoRi	116.73	1183	1183	14.13	102.6		13.63	102.9		13.07	103.66					1.06			1.06	0.78

Pool slopes=	-0.0050	-0.0025	0.0120	0.0120	0.0044	0.0075	0.0075	0.0120	0.0046	0.0132
Avg. slope=	0.0338	0.0283	0.0233	0.0233	0.0233	0.0233	0.0233	0.0233	0.0233	0.0233
Avg. Pool length	17.5	66.9	66.9</							

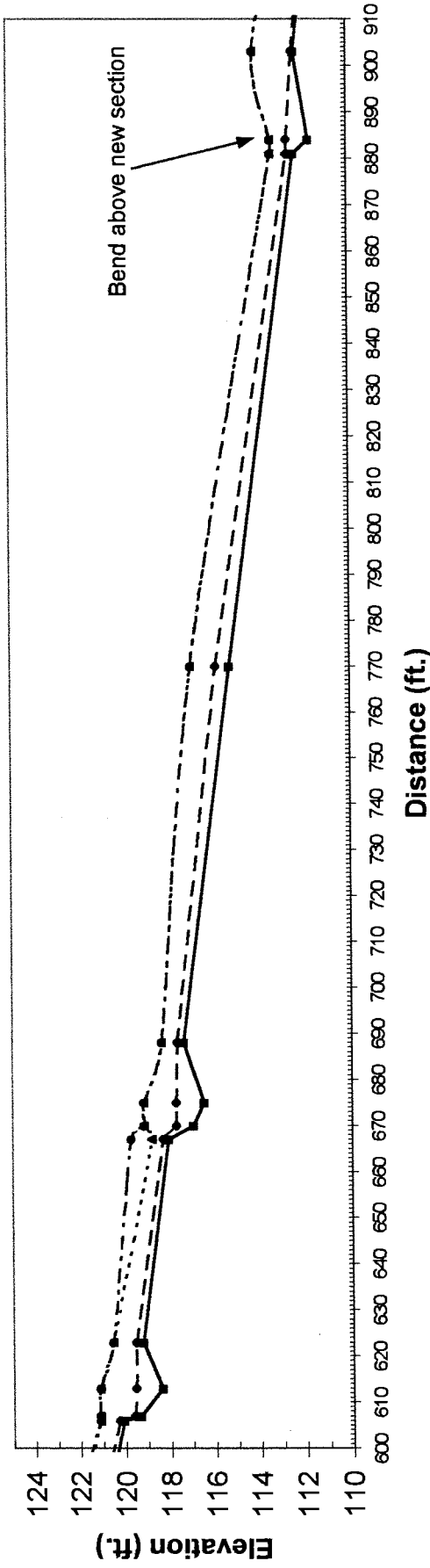
As Built Longitudinal Profile of Big Warrior Cr., Upper Pasture



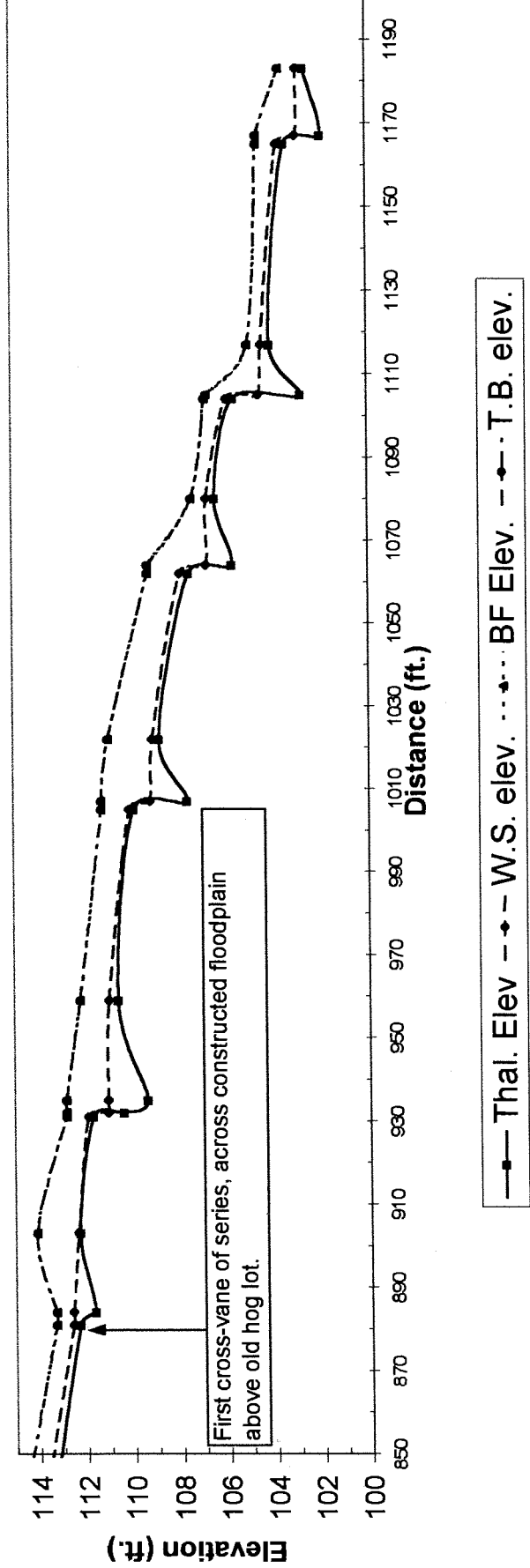
As Built Longitudinal Profile of Big Warrior Cr., Upper Pasture



As Built Longitudinal Profile of Big Warrior Cr., Upper Pasture



As Built Longitudinal Profile of Big Warrior Cr., Upper Pasture



—■— Thal. Elev. —◆— W.S. elev. ...◆... BF Elev. --●-- T.B. elev.

Longitudinal Profile Information in Feed Lot

Longitudinal Profile Data Sheet for: As-built information on AH&W site.
 Profile description: Feed Lot longitudinal profile starts at bridge and goes upstream 600'. It begins at deepest part of pool in front of roadway just over from ds end of feed trough. It goes ds to us side, middle of bridge, ending at the head of the pool under the bridge.

Feature	HI	Length	Tot. Dist.	Thal. Elev.	W.S.	W.S. elev.	BF	BF Elev.	slope	Top bank	T.B. elev.	slope	pool	riffle	pool-L	riffle-L	R:P	TB-Thal	Bkf-W.S.																			
Depth	98.93	0	15	8.96	89.98	-0.06	7.78	91.15	0.0013	6.97	91.96	0.0	6.97	91.96	0.0100				1.98	0.81																		
top of xv	98.93	15	1	8.04	90.39	1.39	7.8	91.13	1.1600	7.12	91.81	0.0	7.12	91.81	0.0000				0.92	0.88																		
HoP	98.93	16	2	9.43	89.5	0.26	8.96	89.97	0.0000	7.12	91.81	0.0	7.12	91.81	-0.0550	2.31	175		2.31	1.84																		
Depth	98.93	18	15	9.95	88.98	-0.05	8.96	89.97	0.0027	7.01	91.92	0.1	7.01	91.92	0.0733				2.94	1.95																		
HoR	98.93	33	49	9.25	89.68	0.03	9	89.93	0.0284	8.11	90.82	0.1	8.11	90.82	0.0278	1.14	49		1.14	0.89																		
run	98.93	82	15	10.8	88.13	0.00	10.39	88.54	0.0107	9.47	89.46	0.0	9.47	89.46	-0.0033				1.33	0.92																		
top of J-h	98.93	97	4	10.77	88.16	0.17	10.55	88.38	0.0750	9.42	89.51	0.0	9.42	89.51	-0.0050				1.35	1.13																		
HoR	98.93	101	90	11.43	87.5	0.02	10.85	88.08	0.0221	9.4	89.53	0.2	9.4	89.53	0.0268	2.03			2.03	1.45																		
HoP	98.93	191	13	13.51	85.42	-0.01	12.84	86.09	0.0046	11.81	87.12	0.0	11.81	87.12	-0.0162	1.7	16	18		1.7	1.03																	
top of xv	98.93	204	3	13.39	85.64	0.63	12.9	86.03	0.3200	11.6	87.33	0.0	11.6	87.33	0.0000				1.79	1.3																		
HoP	98.93	207	3	15.27	83.66	0.09	13.86	85.07	0.0000	11.6	87.33	0.0	11.6	87.33	-0.1767	3.67	79		3.67	2.26																		
Depth	98.93	210	10	15.53	83.4	-0.13	13.86	85.07	-0.0040	11.07	87.86	0.1	11.07	87.86	0.1550				4.46	2.79																		
HoR	98.93	220	66	14.21	84.72	0.04	13.82	85.11	0.0377	12.62	86.31	0.1	12.62	86.31	0.0312	1.59	66	118		1.59	1.2																	
HoP	90.62	286	10	8.22	82.4	0.13	8	82.62	-0.0060	6.37	84.25	0.0	6.37	84.25	0.0060	1.85	34		1.85	1.63																		
Depth	90.62	296	24	9.48	81.14	-0.04	7.94	82.68	0.0067	6.43	84.19	0.1	6.43	84.19	0.0325				3.05	1.51																		
HoR	90.62	320	82	8.47	82.15	0.02	8.1	82.52	0.0148	7.21	83.41	0.0	7.21	83.41	0.0090	1.26	82		1.26	0.89																		
top of xv	90.62	402	2	9.74	80.88	1.00	9.31	81.31	0.5150	7.87	82.75	0.0	7.87	82.75	0.0000				1.87	1.44																		
HoP	90.62	404	3	11.74	78.88	-0.07	10.34	80.28	0.0200	7.87	82.75	0.0	7.87	82.75	-0.0400	3.87	20	85		3.87	2.47																	
Depth	90.62	407	17	11.96	78.66	-0.07	10.4	80.22	0.0000	7.75	82.87	0.1	7.75	82.87	0.0641				4.21	2.65																		
HoR	90.62	424	65	10.77	79.85	0.03	10.4	80.22	0.0331	8.84	81.78	0.2	8.84	81.78	0.0362	1.93	65		1.93	1.56																		
HoP	90.62	488	6	12.71	77.91	0.12	12.55	78.07	0.0050	11.19	79.43	0.0	11.19	79.43	0.0000	1.52	12	101		1.52	1.36																	
Depth	90.62	495	6	13.45	77.17	-0.07	12.58	78.04	0.0117	11.19	79.43	0.0	11.19	79.43	0.0350				2.26	1.39																		
HoR	90.62	501	89	13.02	77.6	0.03	12.65	77.97	0.0243	11.4	79.22	0.2	11.4	79.22	0.0302	1.62	89		1.62	1.25																		
HoP	90.62	590	0	15.42	75.2		14.81	75.81		14.09	76.53		14.09	76.53		1.33			1.33	0.72																		
		0	0																																			
		0	0																																			
Average=																			2.32	1.60	18.7	73.5	95.5	2.17	1.46													

Pool slopes=	0.0013	0.0046	-0.0020	0.0003	0.0100	0.0083
Avg. slope=	0.0250	Avg. Riffle slope=	0.0267	Avg. Pool slope=	0.0038	
Avg. Pool length	18.7	Avg. Riffle length	73.5			
Total Pool length	112	Total Riffle length	441	75%	590 = TOTAL	
Range:		min	1.33	1.14	12	49
		max	3.87	2.03	34	90
					16	175
					49	0.88
					90	2.79

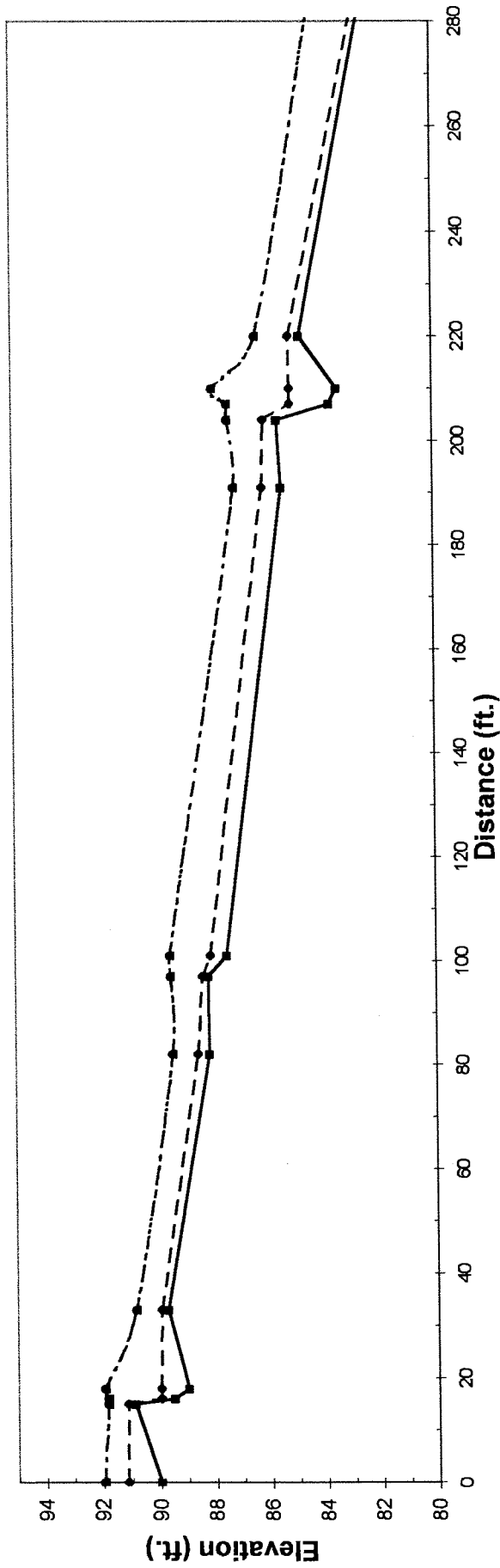
Water surface slope from head of 1st riffle to bottom of last pool
 distance = 590
 top = 91.15
 bottom = 75.81
 15.34 difference from top to bottom of the valley
Water Surface Slope = 0.0260

Valley slope from head of 1st top of bank to last
 distance = 590
 1st top of bank = 91.96
 last top of bank = 76.53
 15.43 difference from top to bottom of the valley
Valley Slope = 0.0262
 Sinuosity = 1.005667

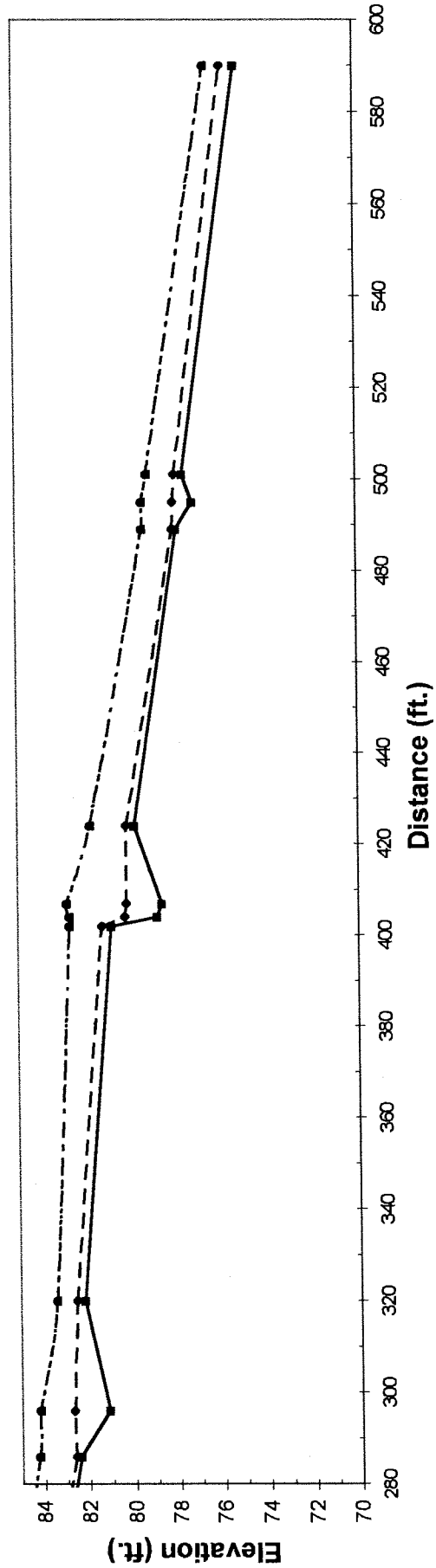
239' on this F.L. Long. Profile falls at 2400' on the total channel length
 536' on this F.L. Long. Profile falls at 2700' on the total channel length

Cross-section #12 is located at 418.7 on the F.L. Long. Profile
 Cross-section #13 is located at 253' on the F.L. Long. Profile
 Cross-section #14 is located at 92.6' on the F.L. Long. Profile

As Built Longitudinal Profile of Big Warrior Cr., Feed Lot



As Built Longitudinal Profile of Big Warrior Cr., Feed Lot



— Thal. Elev —•— W.S. elev. - -•- BF Elev. - -•- T.B. elev.

Longitudinal Profile Data Sheet for: As-built information on AH&W site.

Longitudinal Profile Information for Middle Pasture

Profile description: Middle Pasture longitudinal profile starts at 1st J-hook at end of cross-fence from feed barn and goes downstream 602'. It begins on the top of the 1st J-hook vane and ends in deepest point of pool 602' downstream. Rebar marks both ends of profile.

Feature	HI	Length	Tot. Dist.	Thal.	Thal. Elev	slope	W.S. elev.		W.S. slope	BF	BF Elev	slope	Top bank	T.B. elev.	slope	pool	riffle	RIFFLE-POOL		TB-Thal	Bkf-W.S.										
							W.S.	W.S.										pool-L	rifle-L			R.P									
top of J-h	67.93	0	5	8.57	59.36	0.15	7.98	59.95	0.0640	7.21	60.72	0.0	7.21	60.72	0.0000	1.36		12	30	1.36	1.36										
HoP&Dep	67.93	5	12	9.31	58.62	-0.06	8.3	59.63	0.0000	7.21	60.72	0.1	7.21	60.72	0.0342	2.1		18		2.1	1.09										
HoRi	67.93	17	15	8.6	59.33	0.03	8.3	59.63	0.0087	7.62	60.31	0.0	7.62	60.31	0.0000	0.98				0.98	0.68										
top of J-h	67.93	32	3	9	58.93	0.12	8.43	59.15	0.0833	7.62	60.31	0.0	7.62	60.31	0.0500			13	32	1.38	0.81										
HoP&Dep	67.93	35	13	9.37	58.56	-0.02	8.68	59.25	0.0046	7.77	60.16	0.1	7.77	60.16	0.0208	1.6		19		1.6	0.91										
HoRi	67.93	48	15	9.16	58.77	0.02	8.74	59.19	0.0147	8.04	59.89	0.0	8.04	59.89	0.0000	1.12				1.12	0.7										
top of J-h	67.93	63	4	9.42	58.51	0.27	8.96	58.97	0.0100	8.04	59.89	0.0	8.04	59.89	0.0450			10	69	1.38	0.92										
HoP&Dep	67.93	67	10	10.49	57.44	-0.06	9	58.93	0.0450	8.22	59.71	0.1	8.22	59.71	0.0280	2.27		10		2.27	0.78										
HoRi	67.93	77	59	9.85	58.08	0.02	9.45	58.48	0.0203	8.5	59.43	0.2	8.5	59.43	0.0175			59		1.35	0.95										
HoP	67.93	136	5	11.15	56.78	0.14	10.65	57.28	0.0100	9.53	58.4	0.0	9.53	58.4	-0.0240	1.62		26	94	1.62	1.12										
Depth	67.93	141	21	11.83	56.1	-0.03	10.7	57.23	0.0043	9.41	58.52	0.0	9.41	58.52	0.0095					2.42	1.29										
HoRi	67.93	162	68	11.17	56.76	0.02	10.79	57.14	0.0182	9.61	58.32	0.2	9.61	58.32	0.0163			68		1.56	1.18										
HoP	67.93	230	30	12.63	55.3	0.05	12.03	55.9	-0.0200	10.72	57.21	0.0	10.72	57.21	-0.0200	1.91		44	78	1.91	1.31										
Depth	67.93	236	38	12.91	55.02	-0.01	11.91	56.02	0.0024	10.6	57.33	0.1	10.6	57.33	0.0082			34		2.31	1.31										
HoRi	67.93	274	34	12.51	55.43	0.03	12	55.93	0.0376	10.91	57.02	0.2	10.91	57.02	0.0350	1.59		24	78	1.59	1.09										
HoP	67.93	308	10	13.67	54.26	0.04	13.28	54.65	0.0010	12.1	55.83	0.0	12.1	55.83	0.0190	1.57				1.57	1.18										
Depth	67.93	318	14	14.04	53.89	-0.04	13.29	54.64	-0.0043	12.29	55.64	-0.1	12.29	55.64	-0.0207			54		1.75	1										
HoRi	67.93	332	54	13.54	54.39	0.02	13.23	54.7	0.0191	12	55.93	0.3	12	55.93	0.0241			54	60	1.54	1.23										
HoP	67.93	386	8	14.56	53.37	0.09	14.26	53.67	0.0000	13.3	54.63	0.0	13.3	54.63	0.0188	1.26		26		1.26	0.96										
Depth	67.93	394	18	15.31	52.62	-0.03	14.26	53.67	0.0000	13.45	54.48	0.0	13.45	54.48	-0.0028			34		1.86	0.81										
HoRi	67.93	412	34	14.69	53.24	0.03	14.26	53.67	0.0000	13.4	54.53	0.1	13.4	54.53	0.0129	1.29				1.29	0.86										
HoP	61.07	446	6	8.95	52.12	0.06	8.32	52.75	0.0050	6.98	54.09	0.0	6.98	54.09	0.0000	1.97		14	73	1.97	1.34										
Depth	61.07	452	8	9.45	51.62	-0.06	8.35	52.72	0.0213	6.98	54.09	0.1	6.98	54.09	0.0350					2.47	1.37										
HoRi-run	61.07	460	33	8.96	52.11	0.00	8.52	52.55	0.0033	7.26	53.81	0.1	7.26	53.81	0.0130			59		1.7	1.26										
HoRi	61.07	493	26	9.03	52.04	0.02	8.63	52.44	0.0169	7.69	53.38	0.1	7.69	53.38	0.0154	1.34				1.34	0.94										
HoP	61.07	519	8	9.6	51.47	0.05	9.07	52	-0.0237	8.09	52.98	0.1	8.09	52.98	0.0413	1.51		29	83	1.51	0.98										
Depth	61.07	527	21	10.02	51.05	-0.03	8.88	52.19	0.0062	8.42	52.65	0.0	8.42	52.65	0.0010					1.6	0.46										
HoRi	61.07	548	50	9.43	51.84	0.03	9.01	52.06	0.0258	8.44	52.63	0.2	8.44	52.63	0.0206	0.99		54		0.99	0.57										
HoP	61.07	598	4	10.71	50.36	0.16	10.3	50.77	0.0250	9.47	51.6	0.0	9.47	51.6	0.0500	1.24				1.24	0.83										
Depth	61.07	602		11.35	49.72		10.4	50.67		9.67	51.4		9.67	51.4						1.68	0.73										
Average=																1.71	1.31	22.0	44.3	66.3	1.62	0.99									
Pool slopes=																0.0000	0.0046	0.0450	0.0071	-0.0088	-0.0016	0.0000	0.0131	-0.0088							
Avg. slope=																0.0154															
Avg. Pool length																22.0															
Avg. Riffle length																44.3															
Total Pool length																198															
Total Riffle length																399															
Total Riffle length																399															
73%=TOTAL																															

Range: min 1.24 max 2.27

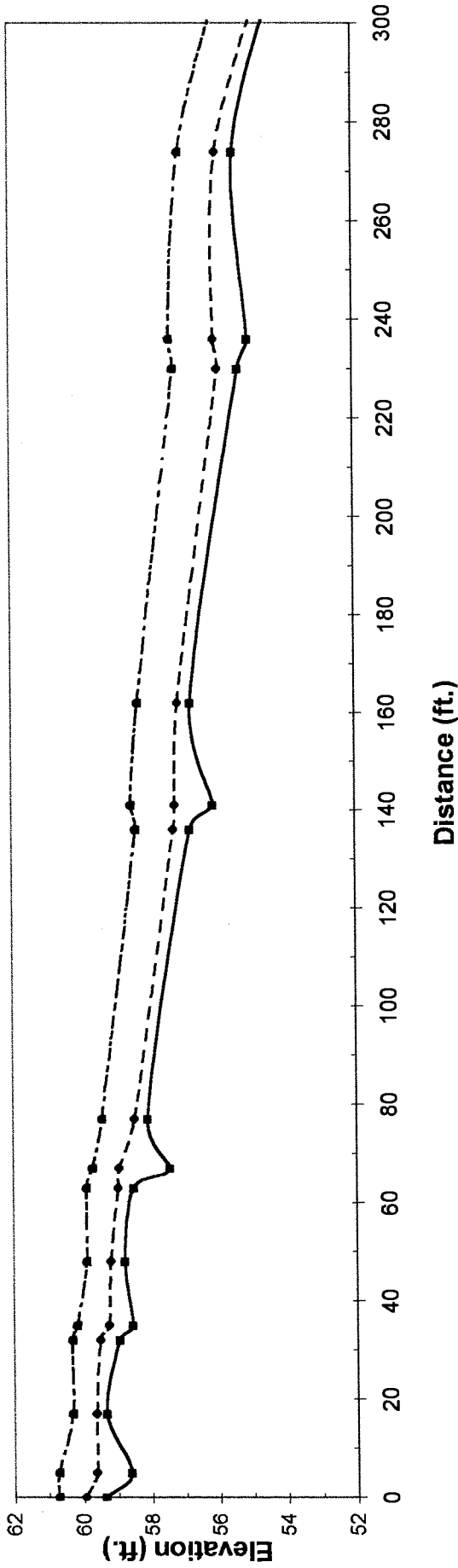
Valley slope from head of 1st top of bank to last
 Channel distance = 602
 top = 59.95
 bottom = 50.67
 9.28 difference from top to bottom of the valley

Valley slope from head of 1st top of bank to last
 Valley distance = 500
 1st top of bank = 60.72
 last top of bank = 51.4
 9.32 difference from top to bottom of the valley

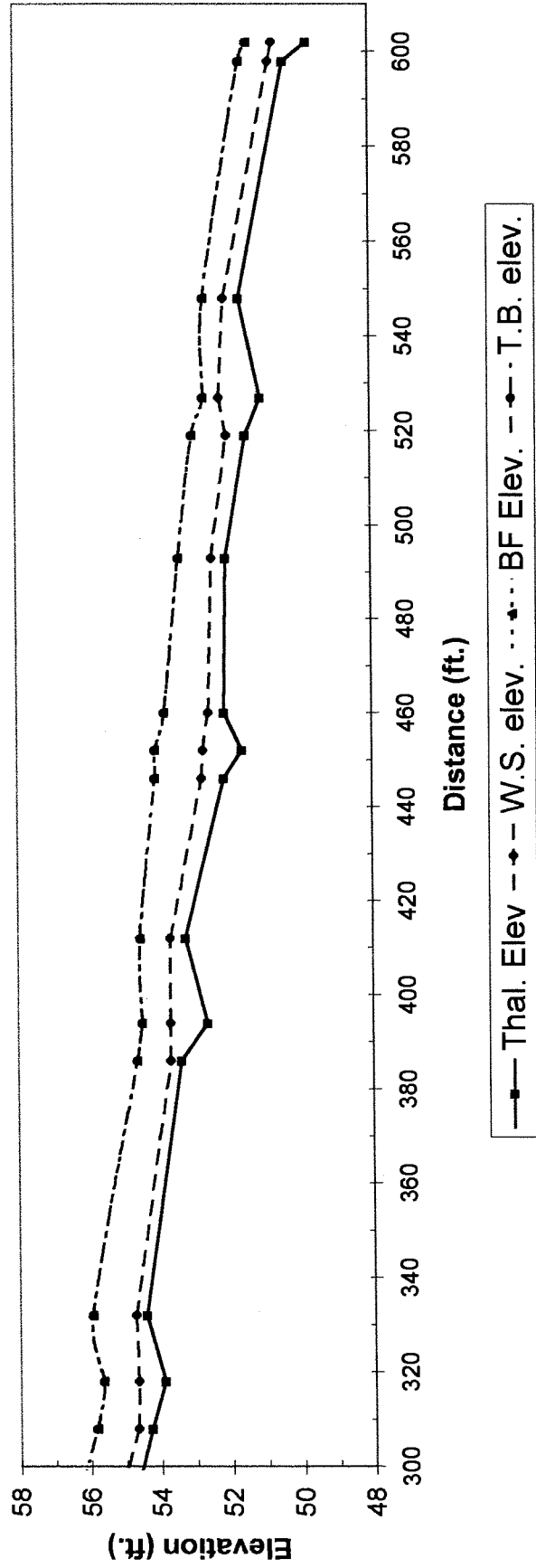
Water Surface Slope = 0.0154
 Valley Slope = 0.0186
 Sinuosity = 1.20919

3624' to where the Middle Pasture Long. Profile begins on the total channel length
 Cross-section #8 is located at 466.5 on the M.P. Long. Profile

As Built Longitudinal Profile of Big Warrior Cr., Middle Pasture



As Built Longitudinal Profile of Big Warrior Cr., Middle Pasture



Longitudinal Profile Information for the Lower Pasture

Longitudinal Profile Data Sheet for: As-built information on AH&W site.

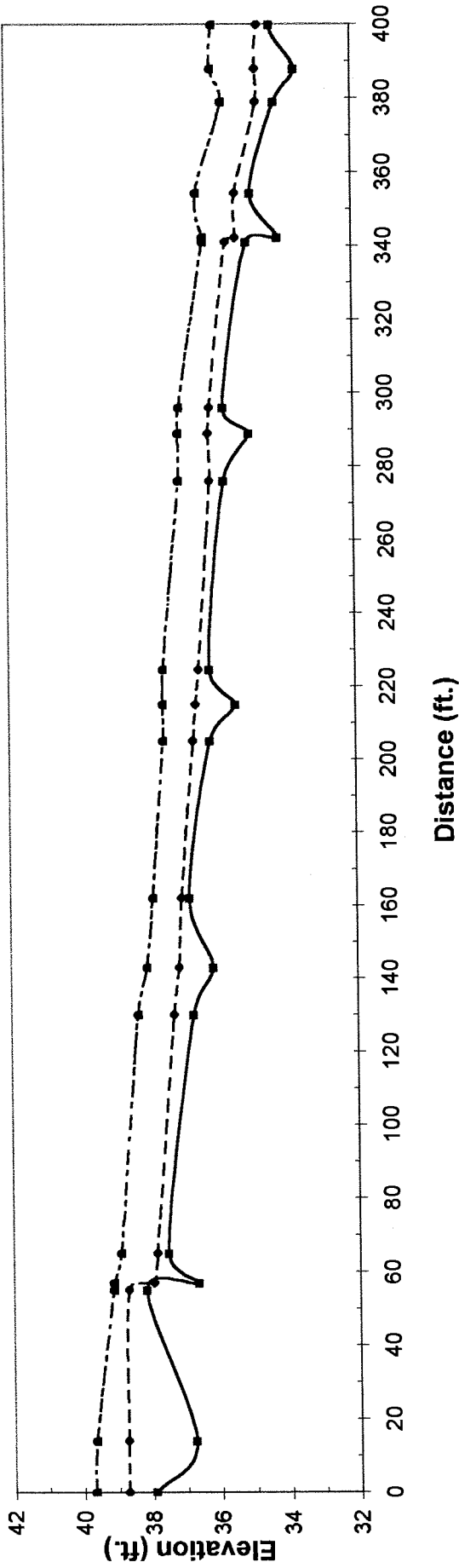
Profile description: Lower Pasture Longitudinal Profile begins 42.3' ds of 199 in the head of the pool before the road and ends on the the J-hook vane in the thalweg as it crosses the vane. 35' ds of 1B26

Feature	HI	Length	Tot. Dist.	Thal. Elev	slope	W.S.	W.S. elev.	BF	BF Elev.	slope	Top bank	T.B. elev.	slope	pool	Dbkf riffl	RIFFLE-POOL pool-L	riffle-L	R.P.	TB-Thal	Bkf-W.S.
HoP	46.69	0	14	8.77	37.92	0.08	7.97	38.72	0.0000	0.0000	7.01	39.68	0.0	0.0021	39.68	0.0021	55.0	55.0	1.76	0.96
Depth	46.69	14	41	9.95	36.74	-0.03	7.97	38.72	0.0010	0.0010	7.04	39.65	0.0	0.0129	39.65	0.0129	10.0	10.0	2.91	0.93
HoP/Top xv	46.69	55	2	8.53	36.16	0.77	8.01	38.68	0.3750	0.3750	7.57	39.12	0.0	0.0000	39.12	0.0000	75.0	75.0	0.96	0.44
Depth	46.69	57	8	10.06	36.63	-0.11	8.76	37.93	0.0113	0.0113	7.57	39.12	0.0	0.0000	39.12	0.0000	2.49	2.49	2.49	1.19
HoRi	46.69	65	65	9.18	36.31	0.01	8.85	37.84	0.0085	0.0085	7.8	38.89	0.0	0.0083	38.89	0.0083	65.0	65.0	1.38	1.05
HoP	46.69	130	13	9.97	36.72	0.04	9.4	37.29	0.0123	0.0123	8.34	38.35	0.0	0.0208	38.35	0.0208	75.0	75.0	1.63	0.95
Depth	46.69	143	19	10.55	36.14	-0.04	9.56	37.13	0.0037	0.0037	8.61	38.08	0.0	0.0100	38.08	0.0100	43.0	43.0	1.07	0.83
HoRi	46.69	162	43	9.87	36.82	0.01	9.63	37.06	0.0088	0.0088	8.8	37.89	0.0	0.0077	37.89	0.0077	71.0	71.0	1.37	0.88
HoP	46.69	205	10	10.5	36.19	0.07	10.01	36.68	0.0080	0.0080	9.13	37.56	0.0	0.0021	37.56	0.0021	19.5	19.5	2.11	0.96
Depth	46.69	215	9.5	11.24	35.45	-0.08	10.09	36.6	0.0105	0.0105	9.13	37.56	0.0	0.0021	37.56	0.0021	51.5	51.5	1.35	1.04
HoRi	46.69	224.5	51.5	10.5	36.19	0.01	10.19	36.5	0.0070	0.0070	9.15	37.54	0.0	0.0095	37.54	0.0095	65.0	65.0	1.31	0.91
HoP	46.69	276	13	10.95	35.74	0.06	10.55	36.14	-0.0031	-0.0031	9.64	37.05	0.0	0.0043	37.05	0.0043	20.0	20.0	2.06	0.87
Depth	46.69	289	7	11.7	34.99	-0.11	10.51	36.18	0.0066	0.0066	9.67	37.02	0.1	0.0162	37.02	0.0162	45.0	45.0	1.28	0.9
HoRi	46.69	296	45	10.95	35.74	0.02	10.57	36.12	0.0111	0.0111	9.67	37.02	0.1	0.0162	37.02	0.0162	38.0	38.0	1.26	0.87
HoP/Top J	46.69	341	1.3	11.66	35.03	0.70	11.07	35.62	0.2154	0.2154	10.4	36.29	0.0	0.0150	36.29	0.0150	24.7	24.7	1.58	1.13
Depth	46.69	342.3	12	12.57	34.12	-0.06	11.35	35.34	0.0000	0.0000	10.4	36.29	0.0	0.0150	36.29	0.0150	34.5	34.5	1.54	1.01
HoRi	46.69	354.3	24.7	11.8	34.89	0.03	11.35	35.34	0.0247	0.0247	10.22	36.47	0.1	0.0296	36.47	0.0296	13.5	13.5	1.67	1.32
HoP	46.69	378	9	12.49	34.2	0.06	11.96	34.73	-0.0011	-0.0011	10.95	35.74	0.0	0.0034	35.74	0.0034	88.5	88.5	2.49	1.41
Depth	46.69	388	11.8	13.07	33.62	-0.06	11.95	34.74	0.0059	0.0059	10.66	36.03	0.0	0.0059	36.03	0.0059	55.0	55.0	1.27	0.91
HoRi	46.69	398.8	13.7	12.37	34.32	0.04	12.02	34.67	0.0255	0.0255	10.7	35.99	0.0	0.0000	35.99	0.0000	68.5	68.5	0.89	0.82
HoP	46.69	413.5	4.8	12.95	33.74	0.12	12.37	34.32	0.0125	0.0125	11.02	35.67	0.0	0.0111	35.67	0.0111	19.5	19.5	1.7	1.14
Depth	46.69	418.3	8.7	13.51	33.18	-0.07	12.43	34.26	0.0080	0.0080	11.02	35.67	0.0	0.0111	35.67	0.0111	68.0	68.0	1.65	0.75
HoRi	46.69	427	35	12.86	33.83	0.00	12.5	34.19	0.0029	0.0029	11.99	35.1	0.0	0.0010	35.1	0.0010	88.5	88.5	1.28	0.82
RI	46.69	462	20	12.87	33.82	0.04	12.6	34.09	0.0250	0.0250	11.98	34.71	0.0	0.0000	34.71	0.0000	19.5	19.5	1.7	1.14
HoP	46.69	482	8.5	13.66	33.03	0.04	13.1	33.59	0.0000	0.0000	11.96	34.73	0.0	0.0459	34.73	0.0459	68.0	68.0	1.65	0.75
Depth	46.69	490.5	11	14	32.89	-0.04	13.1	33.59	0.0036	0.0036	12.35	34.34	0.0	0.0027	34.34	0.0027	48.5	48.5	1.31	0.81
HoRi	46.69	501.5	48.5	13.6	33.09	0.01	13.14	33.55	0.0095	0.0095	12.32	34.37	0.0	0.0076	34.37	0.0076	88.5	88.5	1.28	0.82
HoP	46.69	550	11	14	32.69	0.09	13.6	33.09	0.0027	0.0027	12.69	34	0.0	0.0018	34	0.0018	50.5	50.5	1.18	0.97
Depth	46.69	561	27	14.97	31.72	-0.02	13.63	33.06	0.0041	0.0041	12.67	34.02	0.0	0.0193	34.02	0.0193	2.3	2.3	2.3	0.96
HoRi	41.3	588	38	8.95	32.35	0.01	8.35	32.95	0.0163	0.0163	7.8	33.5	0.0	0.0053	33.5	0.0053	1.2	1.2	1.15	0.55
HoP/Top xv	41.3	626	12.5	9.18	32.12	0.04	8.97	32.33	0.0360	0.0360	8	33.3	0.0	0.0000	33.3	0.0000	29.0	29.0	1.71	1.42
Depth	41.3	638.5	2.2	9.71	31.59	0.49	9.42	31.88	-0.0818	-0.0818	8	33.3	0.0	0.0000	33.3	0.0000	16.5	16.5	1.32	0.87
HoRi	41.3	640.7	10.3	10.79	30.51	-0.11	9.24	32.06	0.0164	0.0164	8.38	32.92	0.0	0.0073	32.92	0.0073	61.5	61.5	1.39	1.02
HoP	41.3	651	16.5	9.7	31.6	0.01	9.25	32.05	0.0164	0.0164	8.38	32.92	0.0	0.0073	32.92	0.0073	15.5	15.5	2.79	1.24
Depth	41.3	667.5	5.5	9.89	31.41	0.13	9.52	31.78	0.0218	0.0218	8.5	32.8	0.0	-0.0055	32.8	-0.0055	46.0	46.0	2.13	1.17
HoRi	41.3	673	10	10.6	30.7	-0.06	9.64	31.66	0.0070	0.0070	8.47	32.83	0.0	0.0000	32.83	0.0000	36.0	36.0	1.59	1.26
Depth	41.3	683	46	9.98	31.32	0.01	9.65	31.65	0.0087	0.0087	8.39	32.91	0.0	0.0150	32.91	0.0150	46.0	46.0	1.38	0.97
HoP	41.3	729	6	10.46	30.84	0.10	10.05	31.25	-0.0050	-0.0050	9.08	32.22	0.0	0.0077	32.22	0.0077	1.9	1.9	1.09	0.84
Depth	41.3	735	30	11.08	30.22	-0.02	10.02	31.28	0.0033	0.0033	9.18	32.12	0.0	0.0000	32.12	0.0000	14.0	14.0	1.09	0.71
HoRi	41.3	765	14	10.5	30.8	0.01	10.12	31.18	0.0186	0.0186	9.41	31.89	0.0	0.0000	31.89	0.0000	1.1	1.1	1.17	0.97
top of J-h	41.3	779		10.58	30.72		10.38	30.92			9.41	31.89								

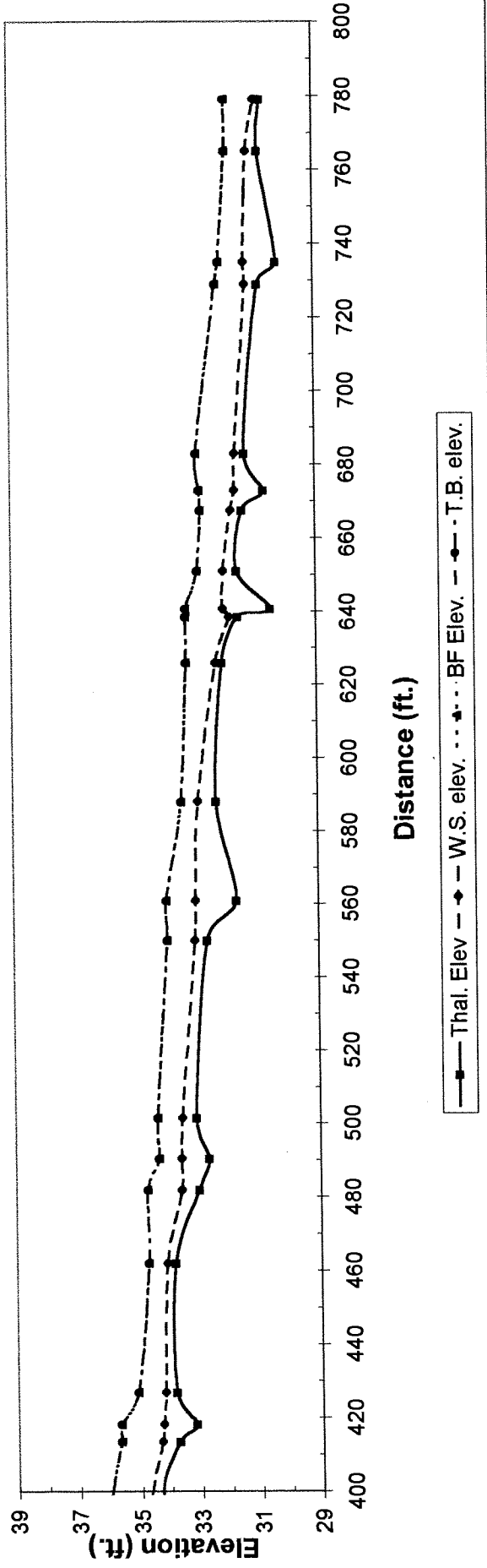
Pool slopes=	0.0005	0.0080	0.0093	0.0027	0.0024	0.0103	0.0018	0.0034	0.0114	-0.0008	Average=	2.3	1.3	23.5	39.5	60.8	1.66	0.98	
Avg. slope=	0.0100			0.0148			0.0049				Range:	min	1.7	1.1	10.0	13.7	29.0	0.9	0.4
Avg. Pool length	23.5										max	2.9	1.7	55.0	65.0	88.5	2.9	1.4	
Total Pool length	305.6	39%					61%	779.0 =TOTAL											

Water surface slope from head of 1st riffl to bottom of last pool		Valley slope from head of 1st top of bank to last	
distance =	779	distance =	590
top =	38.72	1st top of bank =	39.68
bottom =	30.92	last top of bank =	31.85
	7.80 difference from top to bottom of the valley		7.79 difference from top to bottom of the valley
Water Surface Slope =	0.0100	Valley Slope =	0.0132
		Sinusosity based on slope =	1.3186
		Sinusosity based on length =	1.3203

As Built Longitudinal Profile of Big Warrior Cr., Lower Pasture



As Built Longitudinal Profile of Big Warrior Cr., Lower Pasture



— Thal. Elev. —◆— W.S. elev. ···· BF Elev. —◆— T.B. elev.

Little Warrior Creek As-built Stream Restoration Data

Survey

Project modifications

Reference Photo Locations

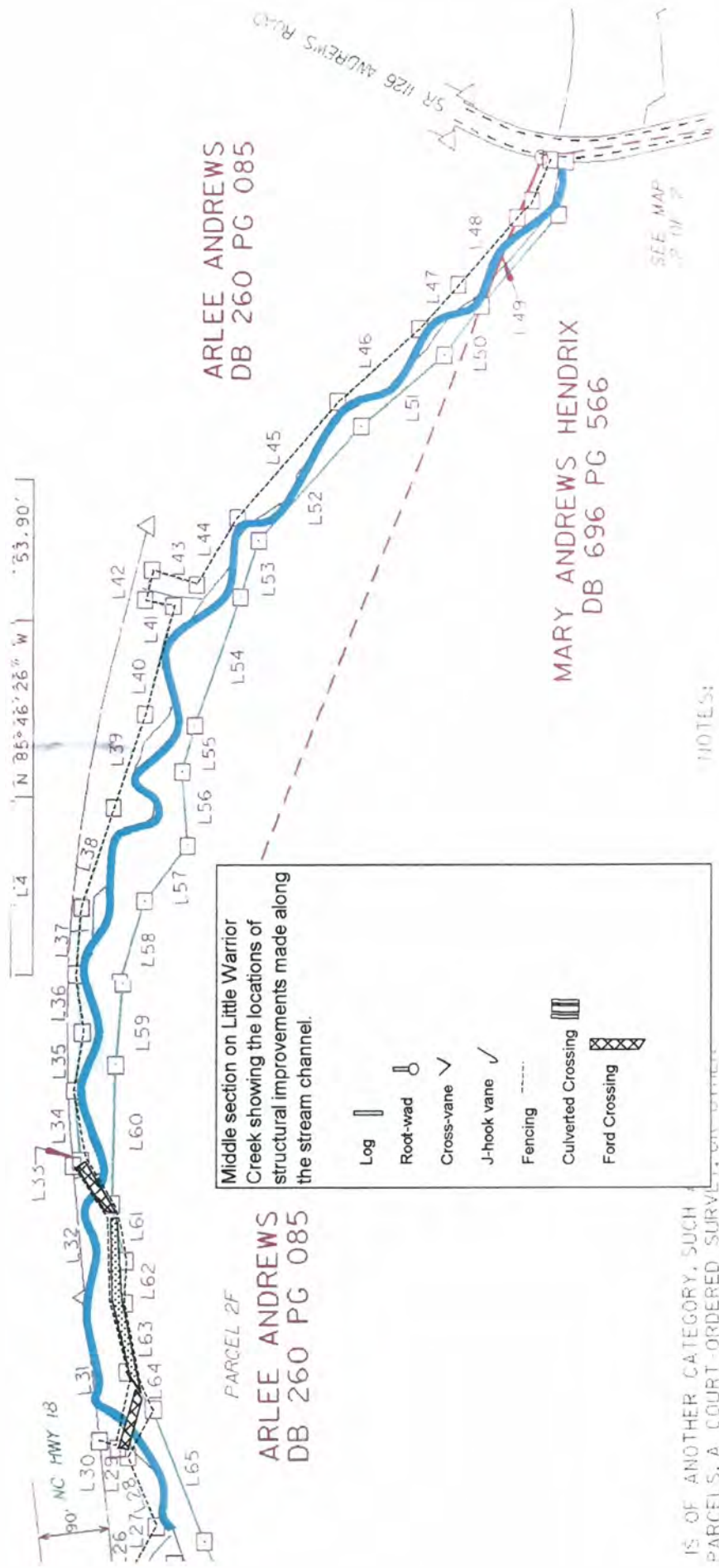
Photos of Big Warrior Creek

Pebble Count Data

Cross-section & Longitudinal Profile Locations

Cross-section (Dimension) Data

Longitudinal Profile Data



ARLEE ANDREWS
DB 260 PG 085

MARY ANDREWS HENDRIX
DB 696 PG 566

Middle section on Little Warrior Creek showing the locations of structural improvements made along the stream channel.

Log	
Root-wad	⊕
Cross-vane	∇
J-hook vane	✓
Fencing	----
Culverted Crossing	
Ford Crossing	

PARCEL 2F
ARLEE ANDREWS
DB 260 PG 085

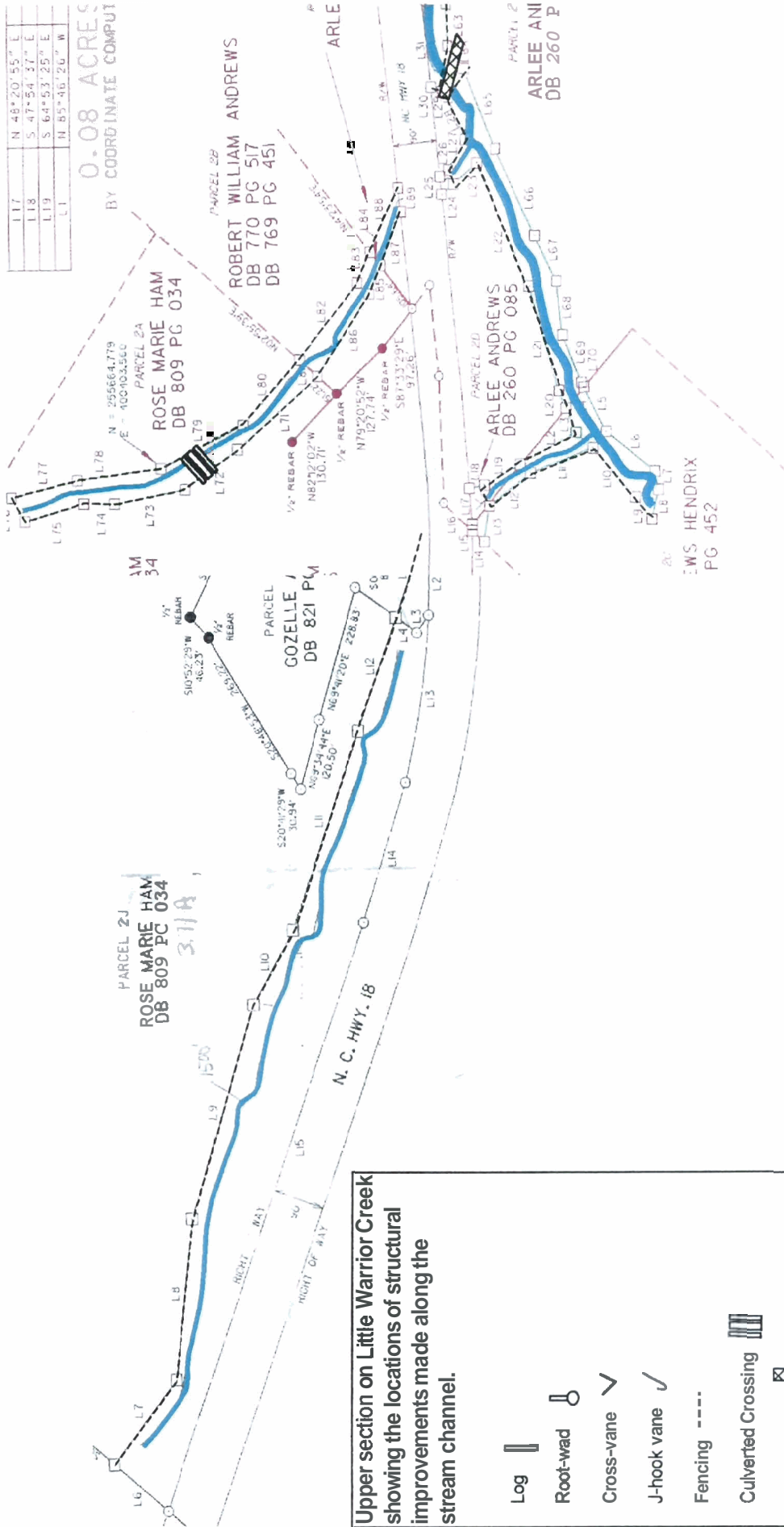
IS OF ANOTHER CATEGORY, SUCH AS
PARCELS, A COURT-ORDERED SURVEY
IN THE DEFINITION OF SUBDIVISION

NOTES:

SEE MAP
PG 111

L17	N 48° 20' 55" E
L18	S 47° 54' 37" E
L19	S 64° 53' 25" E
L1	N 85° 40' 20" W

0.08 ACRES
BY COORDINATE COMPUT



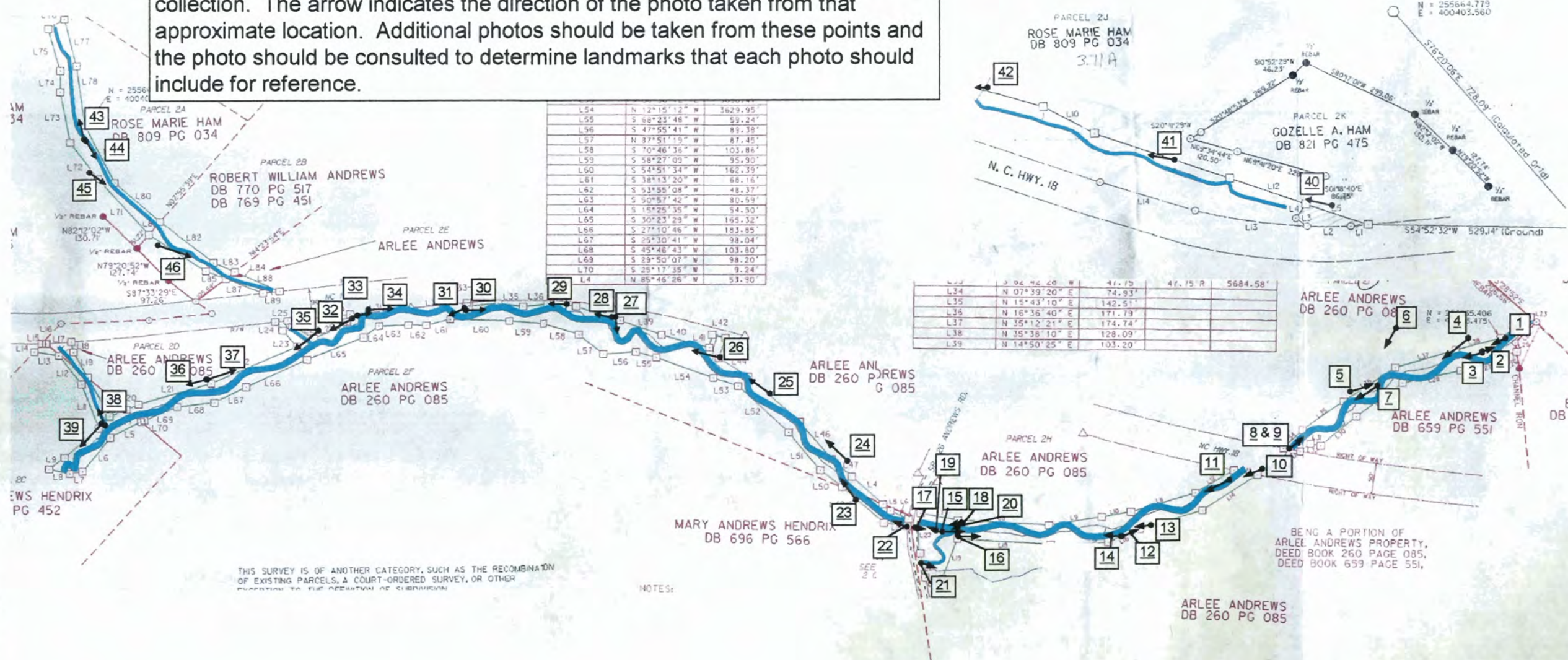
THIS SURVEY IS OF ANOTHER CATEGORICAL
OF PARCEL MAPS AND COORDINATE
COMPUTATIONS BY THE SURVEYOR

Upper section on Little Warrior Creek showing the locations of structural improvements made along the stream channel.

- Log
- Root-wad
- Cross-vane
- J-hook vane
- Fencing
- Culverted Crossing
- Ford Crossing

Photos taken along Little Warrior Creek

Numbers refer to the series of photos from this location in the reference photo collection. The arrow indicates the direction of the photo taken from that approximate location. Additional photos should be taken from these points and the photo should be consulted to determine landmarks that each photo should include for reference.





Lwbelow 18C, AH&W 98-12-11



DSC00316, 03/1/31

Reach is the lower end of the lower pasture, on Little Warrior Creek. Photos are from the end of the project looking upstream to the lower large willow. This is series number 1 from the LWC reference photos.



US of willow, 01-7-19 thermo & crossing



DSC00320, 03/1/31

Reach is **the** lower end of the lower pasture, on Little Warrior Creek. Photos are taken from just upstream of survey point 2A38 looking upstream. This is series number 4 from the LWC reference photos.



Chan US of willow, 01-7-19thermo & crossing



DSC00319, 03/1/31

Reach is at the lower end of lower pasture below Hwy 18, on Big Warrior Creek. Photo is taken from just above the large willow looking upstream. This is series number 3 from the LWC reference photos.



LWbelow18a, AH&W 98-12-11



DSC00302, 03/1/31

Reach is the upper end of lower pasture below Hwy 18, on Big Warrior Creek. Photo is taken from on top of the culvert under Hwy. 18 looking downstream. This is series number 8 from the LWC reference photos.



LWabove18a, AH&W 98-12-11



DSC00304, 03/1/31

Reach is above the Hwy 18 culvert, on Big Warrior Creek. Photo is taken from slope below Hwy. 18, looking upstream towards Andrews Road. This is series number 10 from the LWC reference photos.



MVC-0016S, AH&W 98-12-9



DSC00313, 03/1/31

Reach is below the culvert on Andrews Road, on Little Warrior Creek. Photo is taken from the right side of the culvert looking downstream towards Hwy. 18. This is series number 17 from the LWC reference photos.



LW-Rta, AH&W 98-12-11



DSC00314, 03/1/31

Reach is above the culvert on Andrews Road, on Little Warrior Creek. Photo is taken from the right side of the culvert looking upstream towards Hwy. 18. This is series number 22 from the LWC reference photos.



LW-RTB, AH&W 98-12-11



DSC00314, 03/1/31

Reach is in the upper pasture south of Hwy 18 on Little Warrior Creek. Photo is taken from the left side of the channel looking upstream towards upper end of cattle crossing. This is series number 32 from the LWC reference photos.



Lwbypassed culvert, AH&W 98-12-11



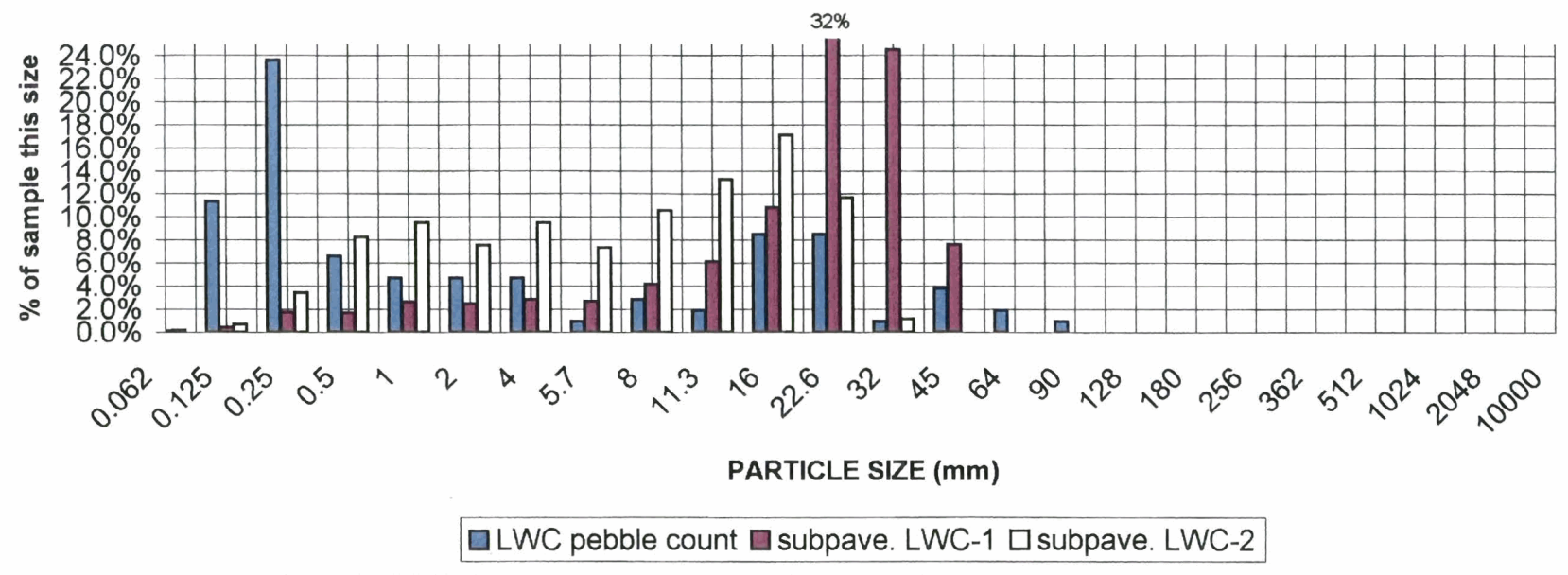
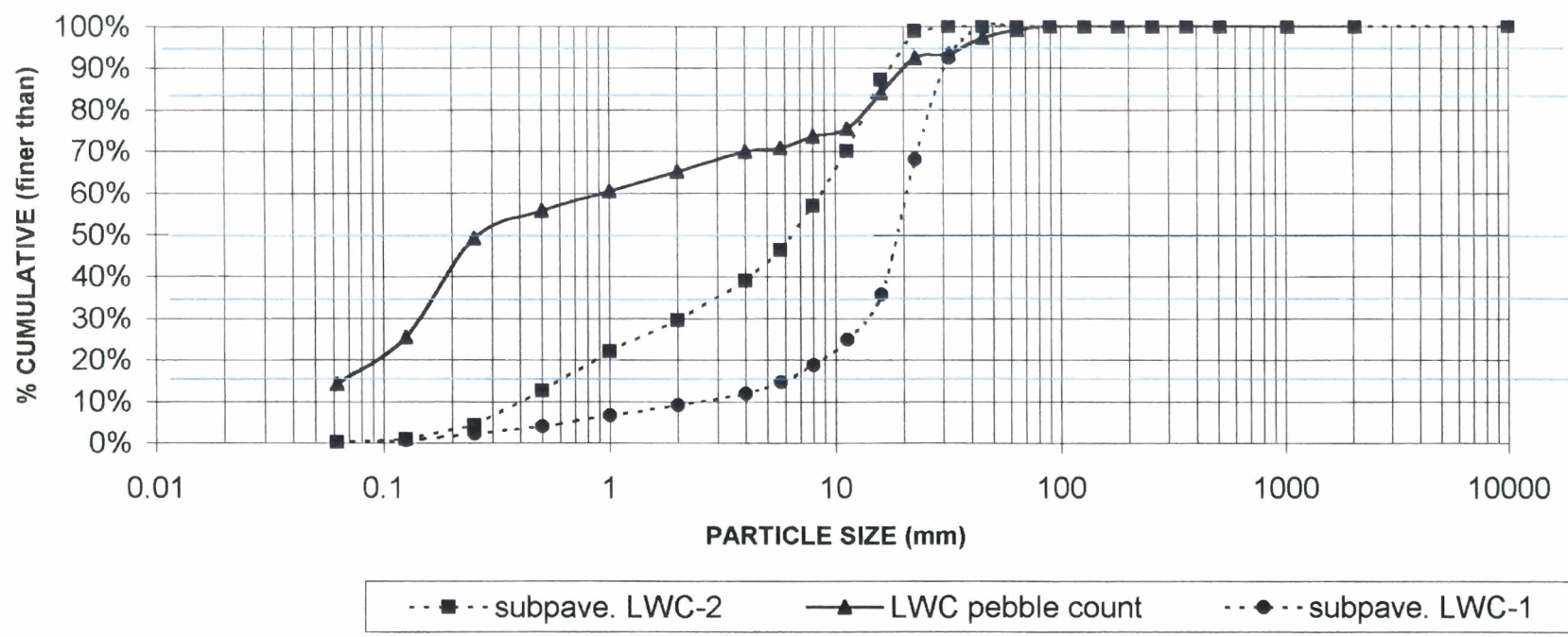
DSC00314, 03/1/31

Reach is the upper tributary the crosses Hwy 18 on Little Warrior Creek. Photo is taken from the confluence looking upstream towards the highway. This is series number 38 from the LWC reference photos.

Pebble Count Information from Little Warrior Creek

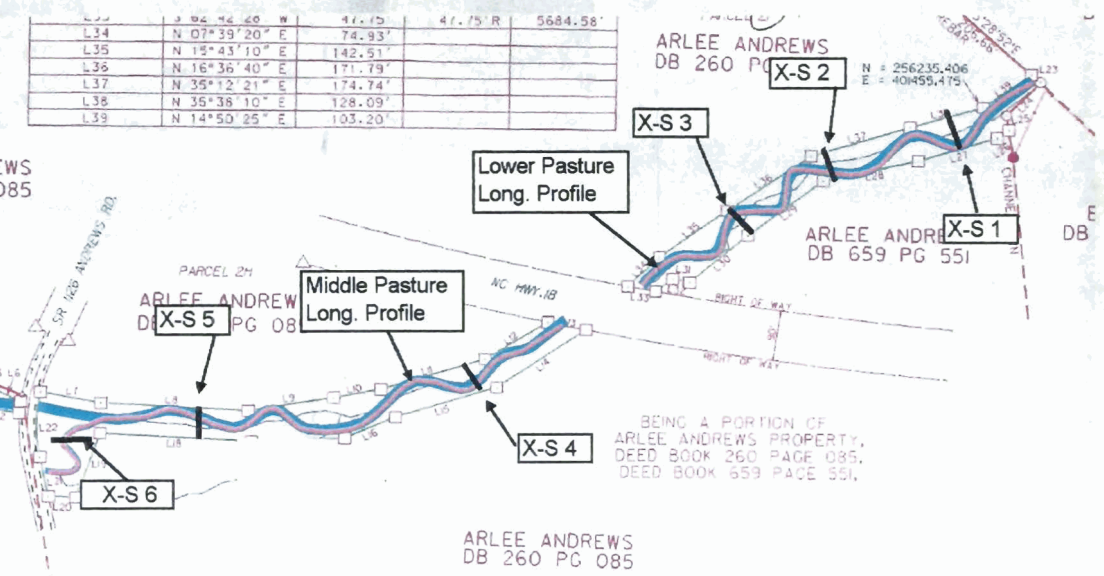
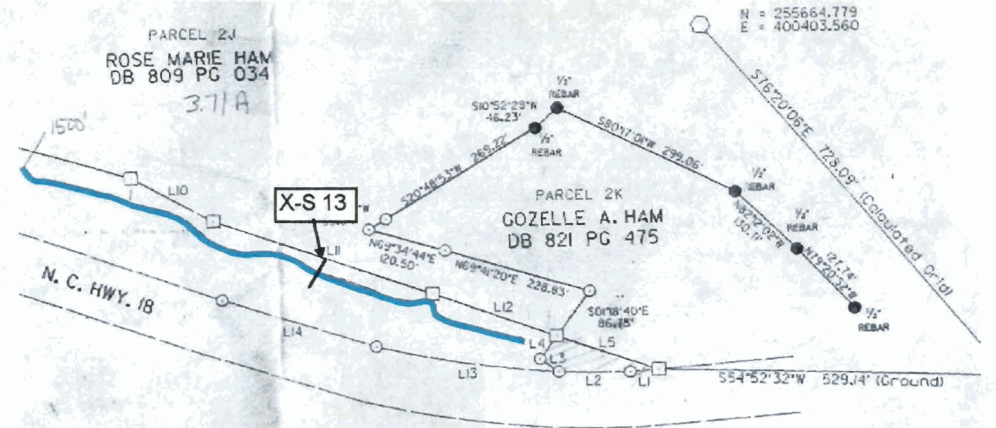
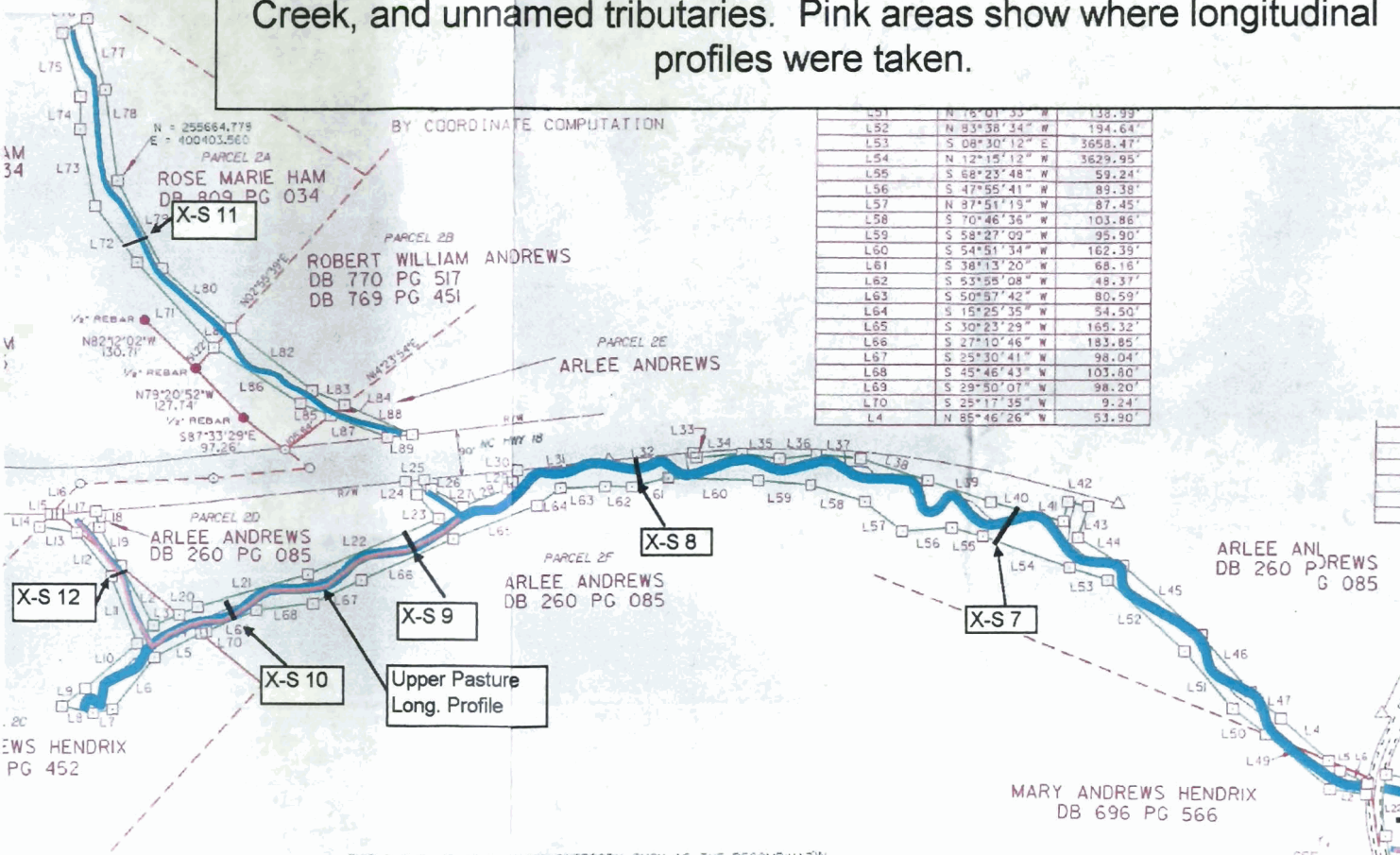
PEBBLE COUNT									
PEBBLE COUNT					PEBBLE COUNT				
Site:		Date: 3/17/01		Date: 12/6/00		Date: 5/17/01			
Party:		Reach: LWC pebble count		Reach: subpave. LWC-1		Reach: subpave. LWC-2			
PARTICLE	MILLIMETER	PARTICLE	TOT #	ITEM %	% CUM	TOT WT.	ITEM %	% CUM	TOT WT.
Silt/Clay	< .062	S/C	15	14.2%	14%	3	0%	0%	4
Very Fine	.062 - .125	S	12	11.3%	25%	13	0%	1%	18
Fine	.125 - .25	A	25	23.6%	49%	54	2%	2%	87
Medium	.25 - .50	N	7	6.6%	56%	52	2%	4%	209
Coarse	.50 - 1.0	D	5	4.7%	60%	82	3%	7%	240
Very Coarse	1 - 2	S	5	4.7%	65%	77	2%	9%	191
Very Fine	2 - 4		5	4.7%	70%	89	3%	12%	240
Fine	4 - 5.7	G	1	0.9%	71%	83	3%	15%	186
Fine	5.7 - 8	R	3	2.8%	74%	129	4%	19%	267
Medium	8 - 11.3	A	2	1.9%	75%	191	6%	25%	335
Medium	11.3 - 16	V	9	8.5%	84%	337	11%	36%	433
Coarse	16 - 22.6	E	9	8.5%	92%	1005	32%	68%	295
Coarse	22.6 - 32	L	1	0.9%	93%	762	24%	92%	30
Very Coarse	32 - 45	S	4	3.8%	97%	237	8%	100%	
Very Coarse	45 - 64		2	1.9%	99%		0%	100%	
Small	64 - 90	C	1	0.9%	100%		0%	100%	
Small	90 - 128	O		0.0%	100%		0%	100%	
Large	128 - 180	B		0.0%	100%		0%	100%	
Large	180 - 256	L		0.0%	100%		0%	100%	
Small	256 - 362	B		0.0%	100%		0%	100%	
Small	362 - 512	L		0.0%	100%		0%	100%	
Medium	512-1024	D		0.0%	100%		0%	100%	
Lrg-Vry Lrg	1024 - 2048	R		0.0%	100%		0%	100%	
Bedrock		10000 BEDROCK		0.0%	100%		0%	100%	
			TOTALS:		106	3114	0%	100%	2535

PEBBLE COUNT INFORMATION



Cross-section Information

Approximate location of each as-built cross-section on Little Warrior Creek, and unnamed tributaries. Pink areas show where longitudinal profiles were taken.



THIS SURVEY IS OF ANOTHER CATEGORY, SUCH AS THE RECOMBINATION OF EXISTING PARCELS, A COURT-ORDERED SURVEY, OR OTHER PROPERTY TO THE DEEDITION OF SUBDIVISION.

NOTES:

AM 34

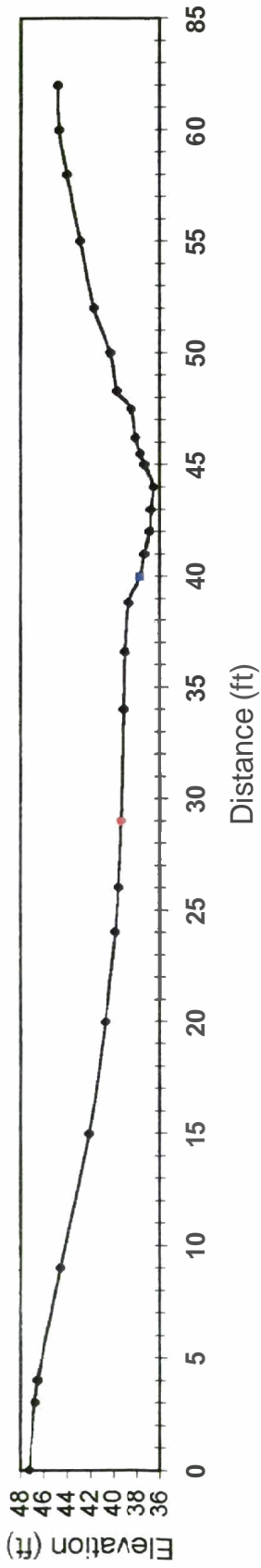
W

EW HENDRIX PG 452

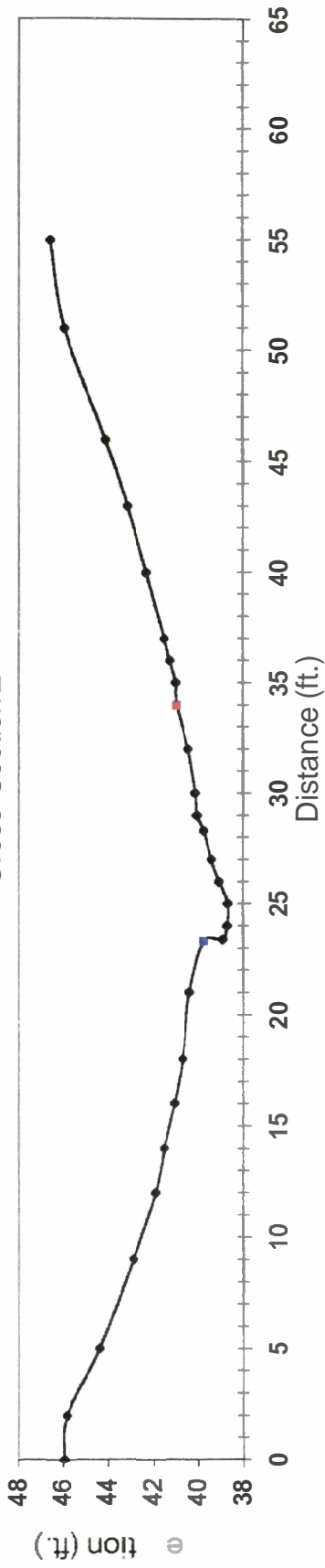
DB

SEE 2 C

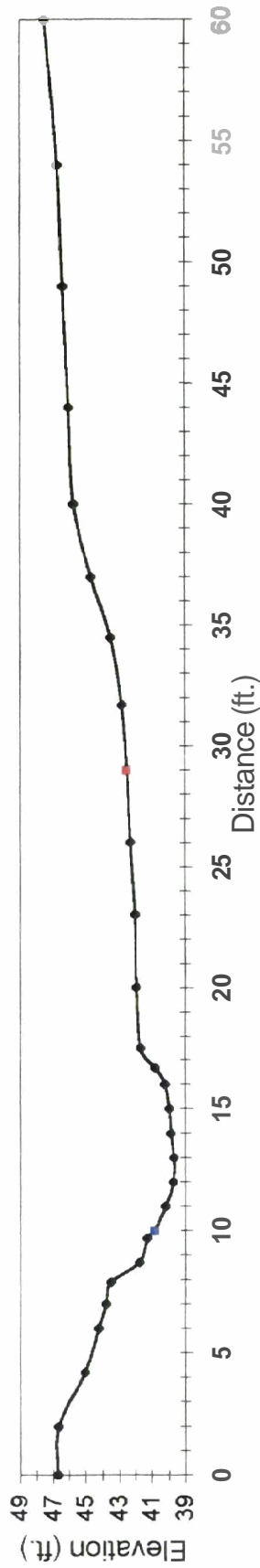
Cross Section 1



Cross-Section 2

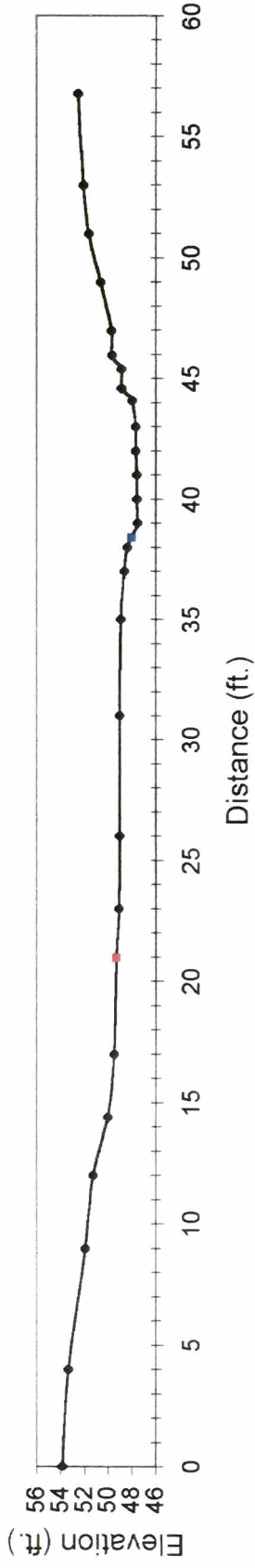


Cross Section 3

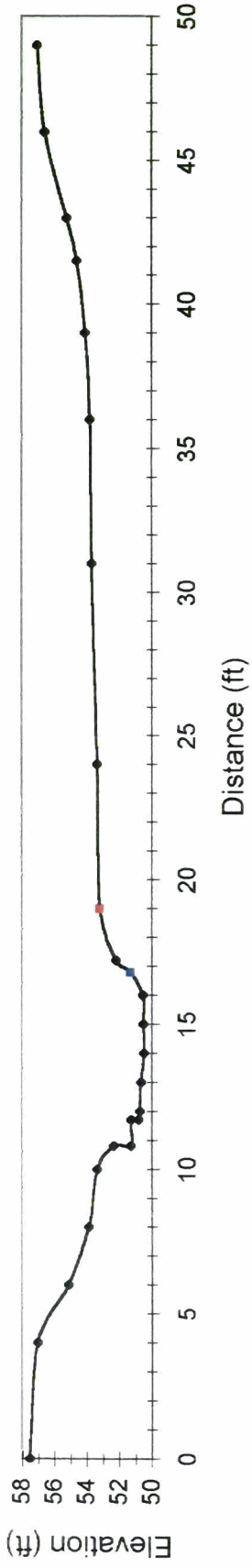


blue is water surface
red is bankfull

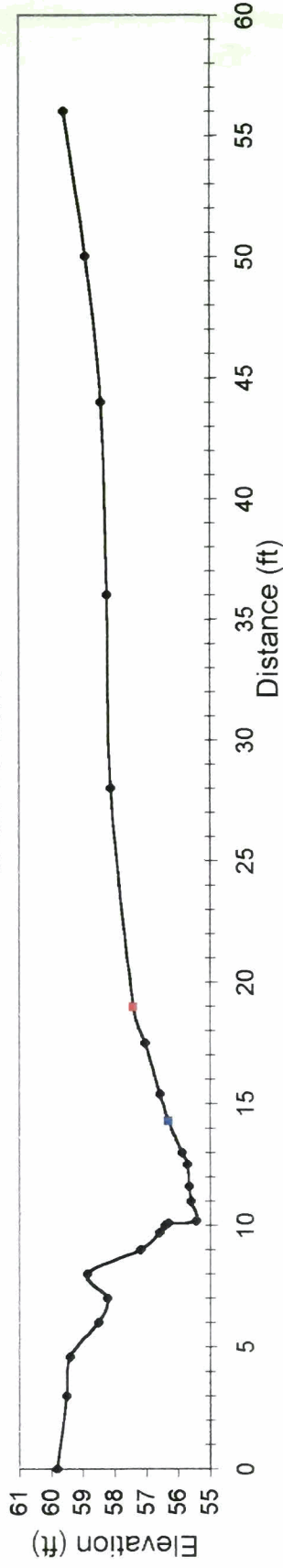
Cross Section 4



Cross Section 5

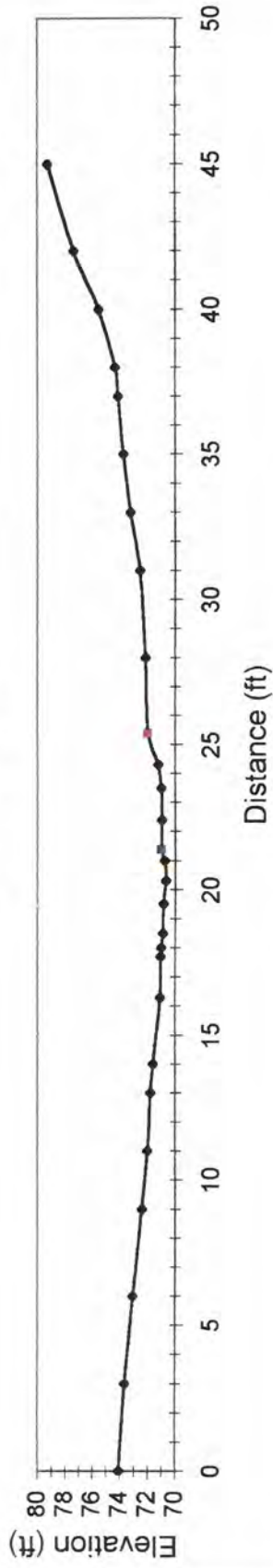


Cross Section 6

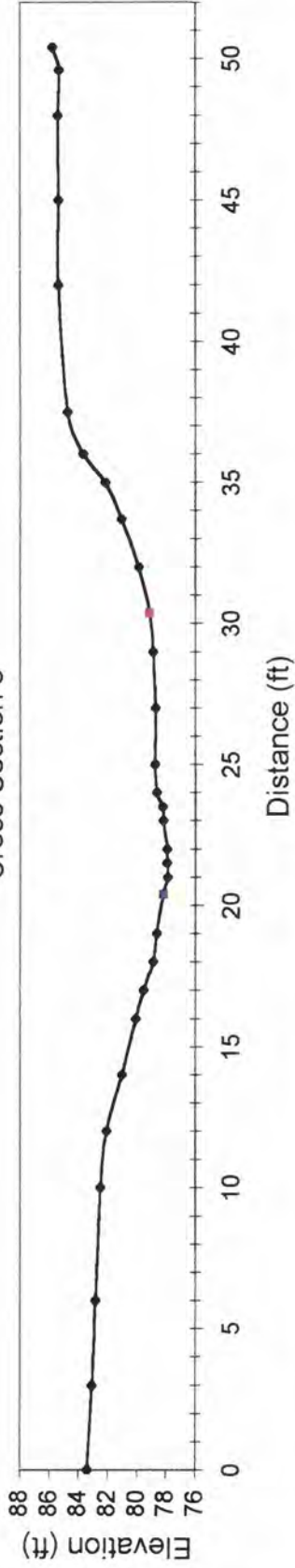


blue is water surface
red is bankfull

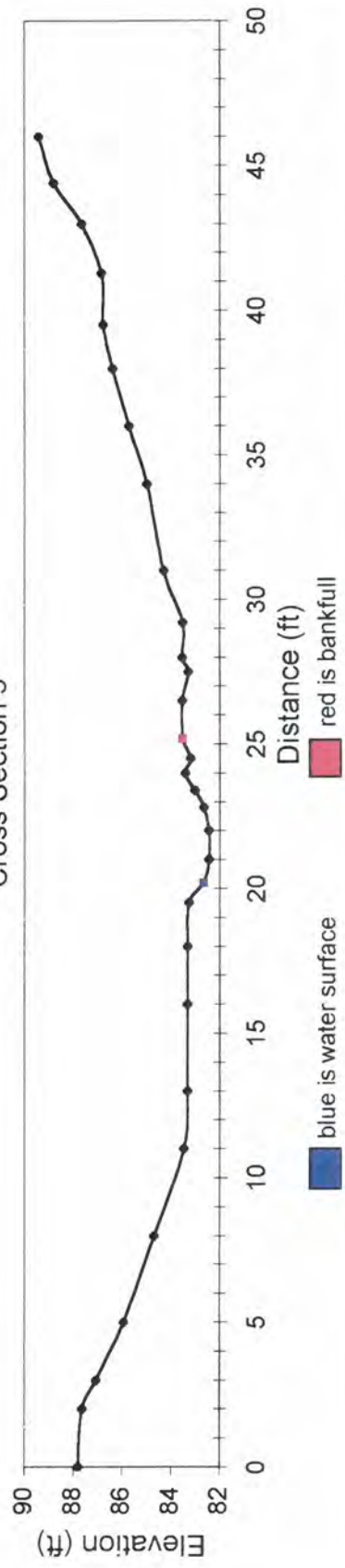
Cross Section 7



Cross Section 8



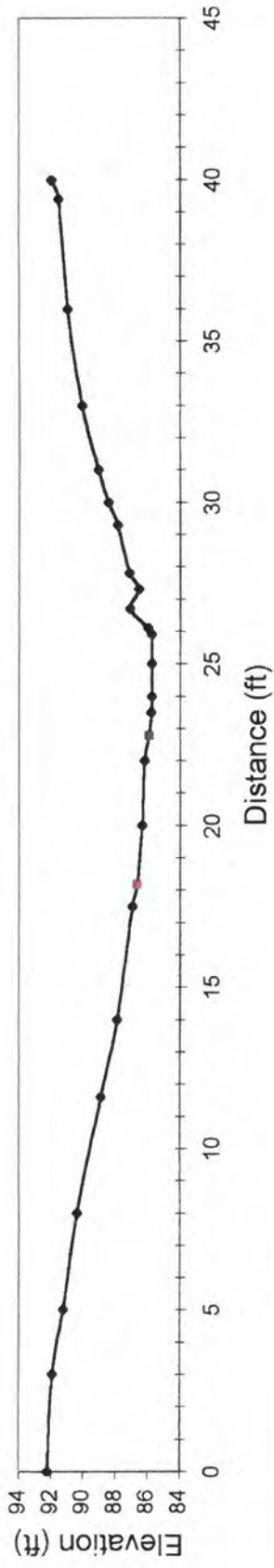
Cross Section 9



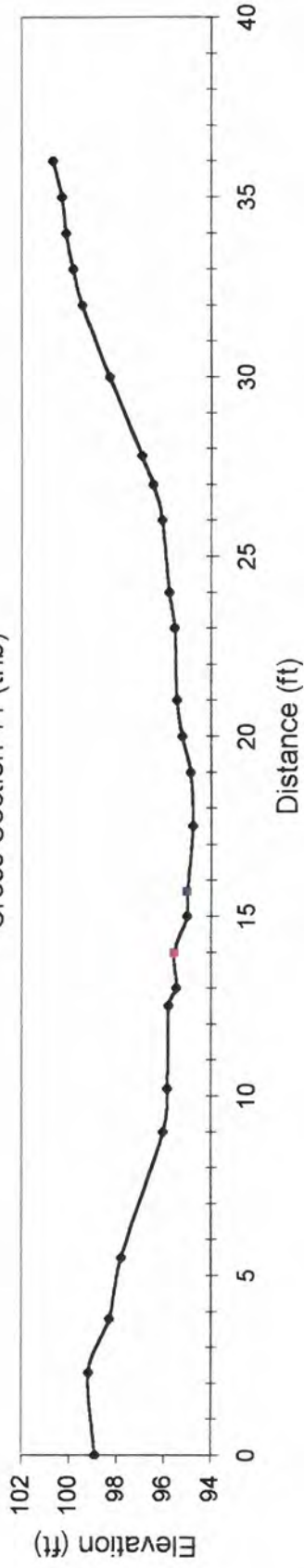
blue is water surface

red is bankfull

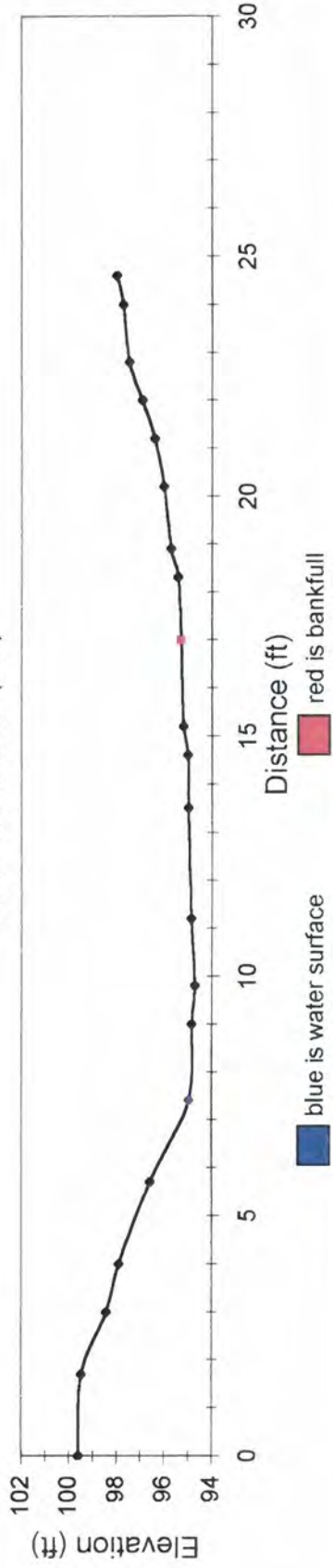
Cross Section 10



Cross Section 11 (trib)

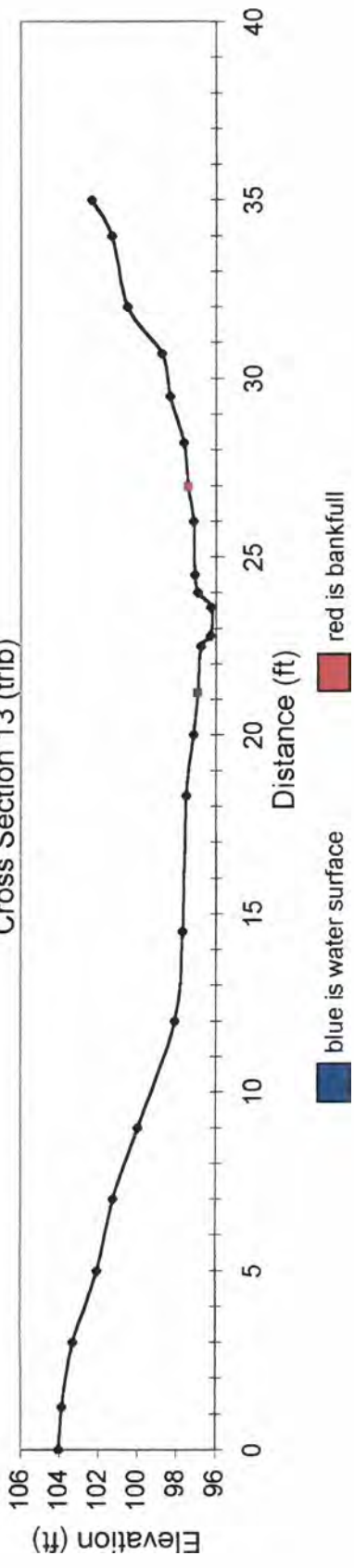


Cross Section 12 (trib)

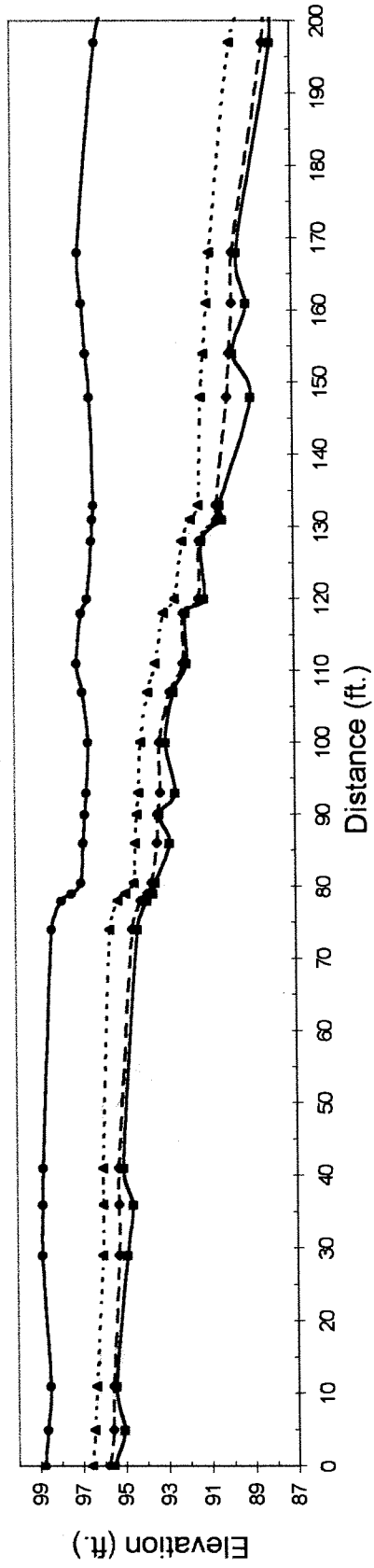


blue is water surface
red is bankfull

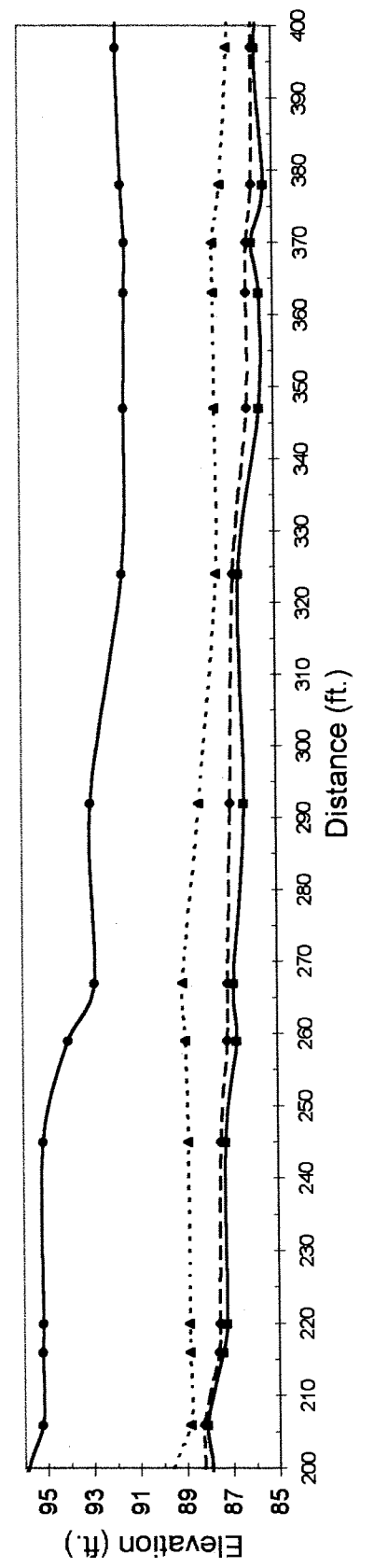
Cross Section 13 (trib)



Longitudinal Profile of Upper Little Warrior Creek, AH&W Site

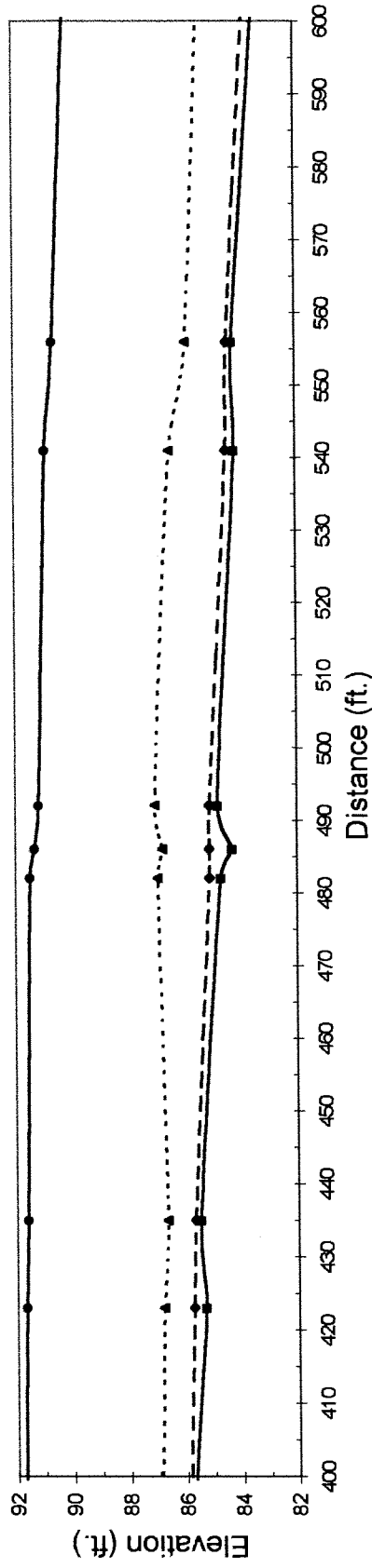


Longitudinal Profile of Upper Little Warrior Creek, AH&W Site

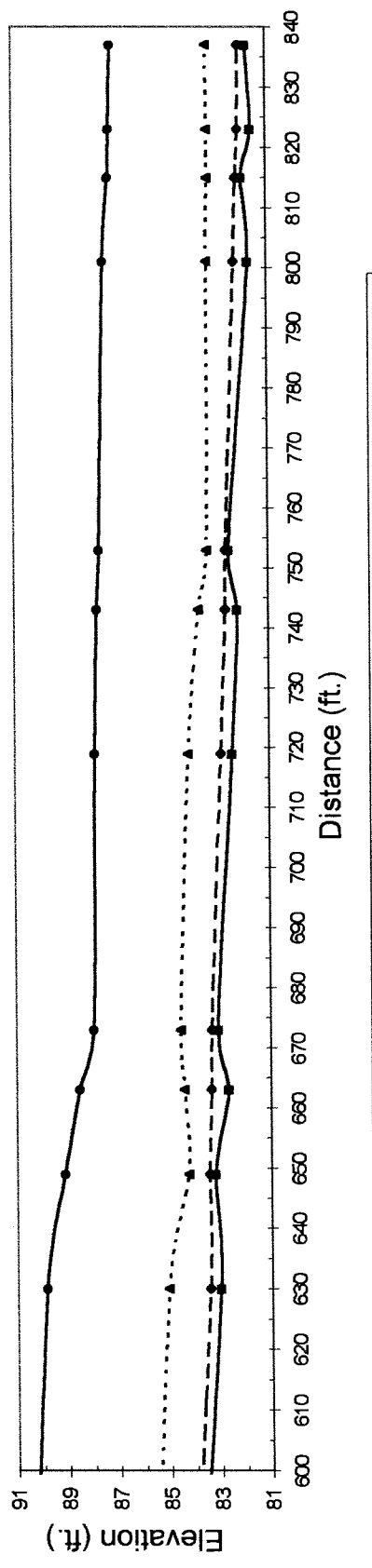


—●— Thal. Elev. —◆— W.S. elev. —▲— BF Elev. —■— T.B. elev.

Longitudinal Profile of Upper Little Warrior Creek, AH&W Site



Longitudinal Profile of Upper Little Warrior Creek, AH&W Site



—●— Thal. Elev —◆— W.S. elev. ...▲... BF Elev. —■— T.B. elev.

Longitudinal Profile Information for the Middle Pasture on Little Warrior Creek

Longitudinal Profile Data Sheet for: As-built information on AH&W site.
 Profile description: Long-profile starts a. from pond culvert DS to mouth of culvert under Hwy. 18.

Feature	HI	Length	Tot. Dist.	Thal.	Thal. Elev	slope	W.S.	W.S. elev	slope	BF	BF Elev.	slope	Top bank	T.B. elev.	slope	RIFLE-POOL		R.P	TB-Thal	BkF-W.S.	
																pool-L	riffle-L				
HoP	93.09	0	32	6.15	86.94	-0.03	4.88	88.21	0.0016	4.3	88.79	-0.010	0.85	92.24	0.0338	1.85	32	40	5.30	0.58	
HoP	93.09	32	6	5.18	87.91	-0.14	4.93	88.16	0.0100	3.98	89.11	0.015	1.93	91.16	0.0481	1.2	8	8	3.25	0.95	
HoP	93.09	40	6	6.3	86.79	-0.09	5.01	88.08	0.0867		88.99	0.020		90.78	0.0642	2.2	6	38	3.99	0.91	
HoP	93.09	46	32	5.77	87.32	0.03	5.63	87.56	0.0091		88.87	0.004		90.38	0.0120	1.55	32	53	3.07	1.31	
HoP	93.09	78	20	6.72	86.37	0.00	5.82	87.27	0.0009		88.75	0.006		90.01	0.0192	2.38	46	53	3.63	1.47	
thaiwag	93.09	98	14	6.77	86.32	0.00		87.253	0.0011		88.62	0.009		89.62	0.0275				3.30	1.37	
thaiwag	93.09	112	12	6.74	86.35	-0.03	5.87	87.237	0.0014		88.50	0.010		89.24	0.0321			7	2.88	1.26	
HoP	93.09	124	5	6.34	86.75	0.02		87.22	0.0960	4.71	88.38	0.088	4.24	88.85	0.0000	1.63			2.10	1.16	
Top of xv	93.09	129	2	6.43	86.66	1.18		86.74	0.2400		87.94	0.220	3.5	88.85	-0.0463			11	2.19	1.20	
HoP-dep	93.09	131	6	8.78	84.31	-0.29	6.83	86.26	0.0017		87.5	0.073		89.94	-0.0154	3.19		11	4.63	1.24	
Top of xv	93.09	137	5	7.03	86.06	0.16	6.84	86.25	0.0940		87.06	0.088		89.04	-0.0185				2.97	0.81	
HoP-dep	93.09	142	4	7.85	85.24	-0.05	7.31	85.78	0.0100		86.62	0.110		89.13	-0.0231	1.38		15	3.89	0.84	
Top of xv	93.09	146	11	7.65	85.44	0.19	7.36	85.74	0.1362		86.18	0.040		89.22	-0.0084			15	3.78	0.44	
HoP-dep	93.09	157	3	9.7	83.39	-0.21	8.87	84.22	0.0033		85.74	0.147		89.31	1.3375	2.35		8	5.92	1.52	
Top of xv	93.09	160	5	9.08	84.01	0.20	8.88	84.21	0.0700		85.3	0.083		85.30	0.0880			24	1.29	1.09	
HoP-dep	93.09	165	12	10.99	83	-0.01	9.23	83.86	0.0042	8.23	84.86	0.009	3.5	84.86	0.0085	1.86		17	1.86	1.00	
thaiwag	93.09	177	5	9.95	83.14	-0.04		83.81	0.0100		84.76	0.020		84.76	0.0205				1.62	0.95	
HoP	93.09	182	7	9.77	83.32	0.24	9.33	83.76	0.1043		84.66	0.015		84.66	0.0146	1.33		7	1.33	0.89	
HoP-dep	93.09	189	13	11.45	81.64	-0.08	10.08	83.03	-0.0015		84.55	0.008		84.55	0.0079	2.91		42	2.91	1.52	
HoP	93.09	202	29	10.43	82.66	0.03	10.04	83.05	0.0145	8.64	84.45	0.007	3.4	84.45	0.0067	1.79		29	1.79	1.40	
HoP	93.09	231	14	11.39	81.7	-0.03	10.46	82.63	-0.0011		84.06	0.016		84.26	0.0138	2.56		53	2.56	1.63	
thaiwag	93.09	245	12	11.01	82.08	-0.02		82.645	-0.0013		84.06	0.016		84.06	0.0161				1.98	1.42	
HoP	93.09	257	27	10.82	82.27	0.02	10.43	82.66	0.0156	9.22	83.87	0.005	4.73	83.87	0.0046	1.6		27	1.60	1.21	
HoP	93.09	284	4	11.38	81.71	0.08	10.85	82.24	0.0200		83.75	0.031		83.75	0.0308	2.04		112	2.04	1.51	
HoP	93.09	288	37	11.71	81.38	-0.01		82.16	0.0022		83.62	0.003		83.62	0.0033				2.24	1.46	
HoP	93.09	325	31	11.26	81.83	0.00		82.08	0.0026		83.50	0.004		83.50	0.0040	1.67		71	1.67	1.42	
thaiwag	93.09	356	40	11.4	81.69	0.03	11.09	82	0.0087		83.38	0.003		83.38	0.0031				1.69	1.36	
HoP	93.09	396	11	12.56	80.53	-0.06	11.44	81.65	0.0027		83.25	0.011		83.25	0.0112	2.72		62	2.72	1.60	
HoP	93.09	407	51	11.91	81.18	0.02	11.47	81.62	0.0104	9.96	83.13	0.010	6.89	83.13	0.0105	1.95		51	1.95	1.51	
HoP-dep	93.09	468	13	12.73	80.36	-0.03	12	81.09	-0.0031		82.595	0.041		82.595	0.0412	2.24		27	1.32	0.93	
HoP	93.09	471	27	12.35	80.74	0.05	11.96	81.13	0.0144	11.03	82.06	0.003	7.55	82.06	0.0026	1.32		27	1.32	0.93	
HoP-dep	93.09	498	17	13.57	79.52	-0.05	12.36	80.74	0.0066		81.99	0.004		81.99	0.0041	2.47		43	2.47	1.25	
HoP	93.09	515	26	12.71	80.38	0.04	12.36	80.73	0.0077		81.92	0.003		81.92	0.0027	1.54		26	1.54	1.19	
HoP-dep	93.09	541	36	13.65	79.44	-0.02	12.56	80.53	0.0000		81.85	0.002		81.85	0.0019	2.41		73	2.41	1.32	
HoP	93.09	577	37	12.93	80.16	0.04		80.53	0.0151	11.31	81.78	0.000	7.83	81.78	0.0006	1.62		37	1.62	1.25	
HoP-dep	93.09	614	16	14.55	78.54	-0.06	13.12	79.97	0.0096		81.77	0.001		81.77	0.0006	3.23		16	3.23	1.80	
HoP	93.09	630	62	13.65	79.44	0.01	13.13	79.96	0.0084	11.33	81.76	0.012	7.96	81.76	0.0123	2.32		141	2.32	1.80	
thaiwag	93.09	692	66	14.17	78.92	0.00	13.65	79.44	0.0039		81	0.012		81.00	0.0115				2.08	1.56	
thaiwag	93.09	758	13	14.31	78.78	0.05	13.91	79.18	0.0069	12.85	80.24	0.004	9.09	80.24	0.0042				1.46	1.06	
HoP	93.09	771	27	14.97	78.12	-0.02	14	79.09	0.0000		80.19	0.002		80.19	0.0020	2.07		76	2.07	1.10	
HoP	93.09	798	49	14.43	78.66	0.01		79.09	0.0035		80.13	0.001		80.13	0.0011	1.47		49	1.47	1.04	
HoP-dep	93.09	847	40	15.16	77.93	-0.01	14.17	78.92	0.0010		80.06	0.001		80.06	0.0014	2.15		163	2.15	1.16	
HoP	93.09	887	32	14.63	78.46	0.00	14.21	78.86	0.0075	13.07	80.02	0.003	9.87	80.02	0.0030	1.56		123	1.56	1.14	
thaiwag	93.09	919	40	14.74	78.35	0.00	14.45	78.64	0.0000		79.92	0.002		79.92	0.0024				1.57	1.28	
thaiwag	93.09	959	51	14.76	78.33	0.01	14.45	78.64	0.0006		79.83	0.002		79.83	0.0019				1.50	1.19	
HoP-dep	93.09	1010	22	15.22	77.87	-0.01	14.48	78.61	0.0041		79.73	0.004		79.73	0.0044	1.86		43	1.86	1.12	
HoP	93.09	1032	18	14.91	78.18	0.00	14.57	78.52	0.0100	13.46	79.63	0.000	11.1	79.63	0.0000	1.45		21	1.45	1.11	
top of xv	93.09	1050	3	14.91	78.18	0.28	14.75	78.34	0.1200		79.63	0.000		79.63	0.0000				1.45	1.28	
HoP	93.09	1053	5	15.76	77.33	15.47	15.11	77.98			79.63	15.926		79.63	15.9260	2.3		5	2.30	1.65	
culvert inv	93.09	1058																			

Pool slopes=	0.0016	0.0067	0.0009	0.0017	0.0100	0.0033	0.0042	-0.0015	-0.0011	0.0111	0.0027	-0.0031	Average=	2.32	1.60	21.2	43.7	58.5	2.41	1.24
	0.0006	0.0000	0.0006	0.0000	0.0010	0.0041														
Avg. slope=	0.0097																			
Avg. Riffle slope=	0.0219																			
Avg. Pool length	21.2																			
Total Pool length	402	38%																		
Range:	min	1.38	1.2	5	7	8	141	163	5.9225	1.8										
	max	3.23	2.32	46	141	163	5.9225	1.8												

Water surface slope from head of 1st riffle to bottom of last pool

distance = 1058
 top = 88.21
 bottom = 77.98
 10.23 difference from top to bottom of the valley

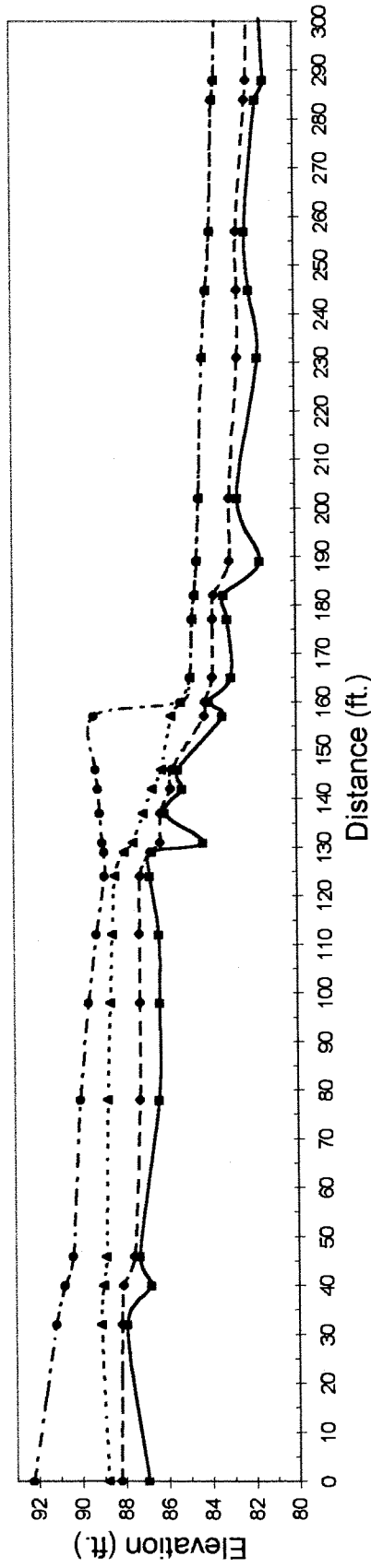
Water Surface Slope = 0.0097

Water surface slope from head of 1st top of bank to last

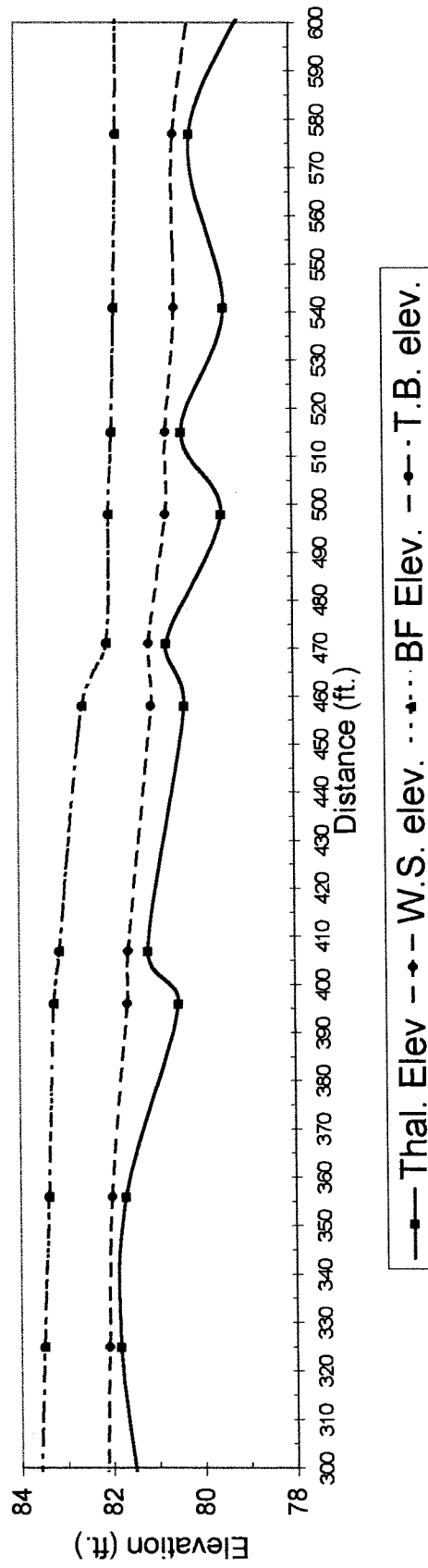
distance = 1058
 1st top of bank = 92.24
 last top of bank = 79.63
 12.61 difference from top to bottom of the valley

Valley Slope = 0.0119 Sinuosity= 1.232649

Longitudinal Profile of Middle Little Warrior Creek, AH&W Site

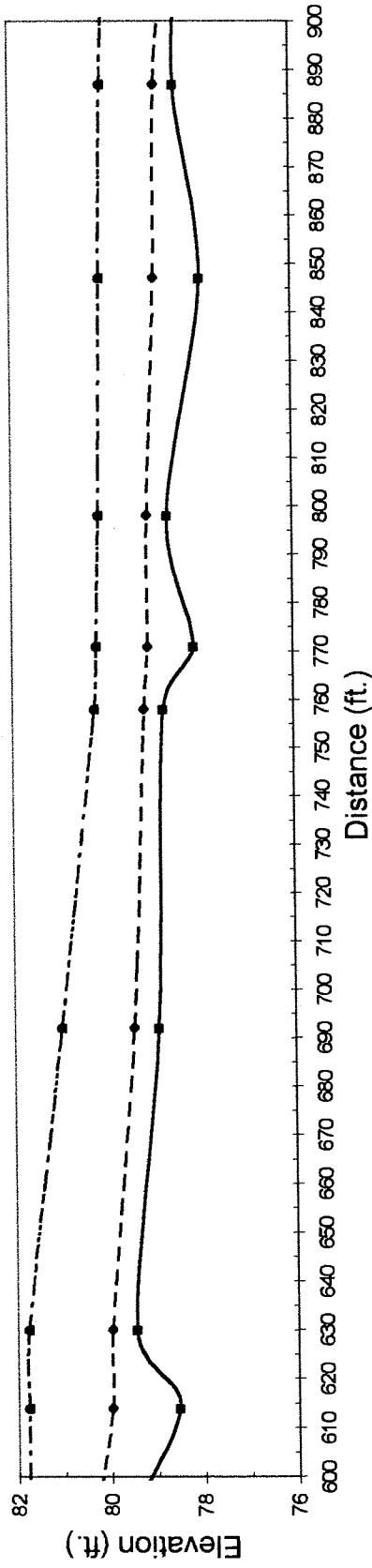


Longitudinal Profile of Middle Little Warrior Creek, AH&W Site

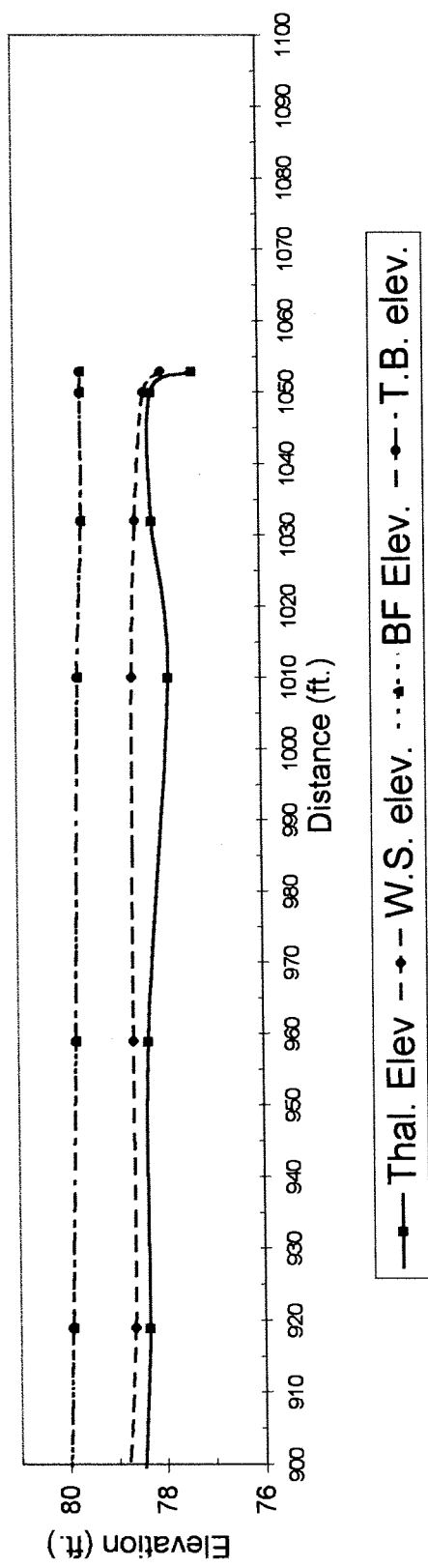


—■— Thal. Elev. ···· △···· W.S. elev. - - - - ○ - - - - BF Elev. - · - · - · T.B. elev.

Longitudinal Profile of Middle Little Warrior Creek, AH&W Site

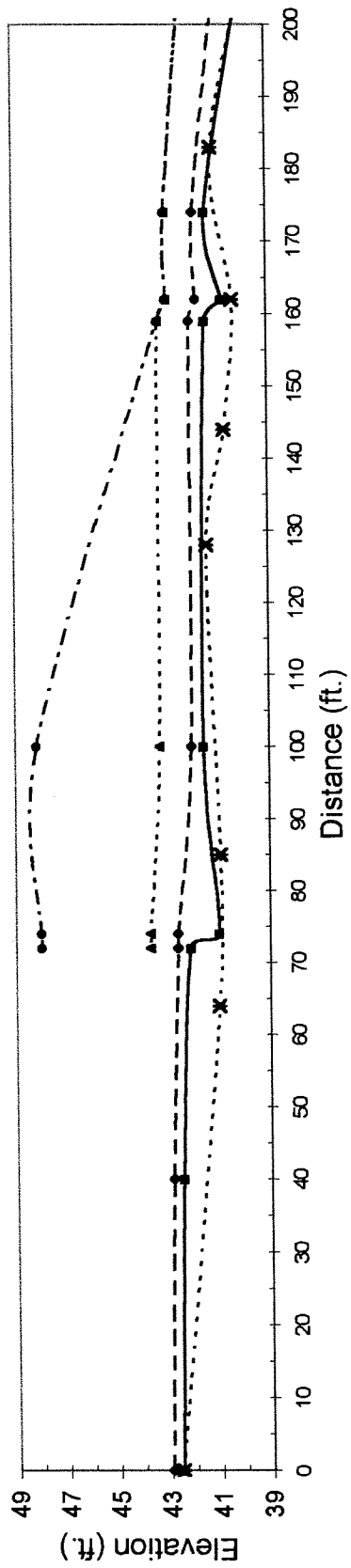


Longitudinal Profile of Middle Little Warrior Creek, AH&W Site

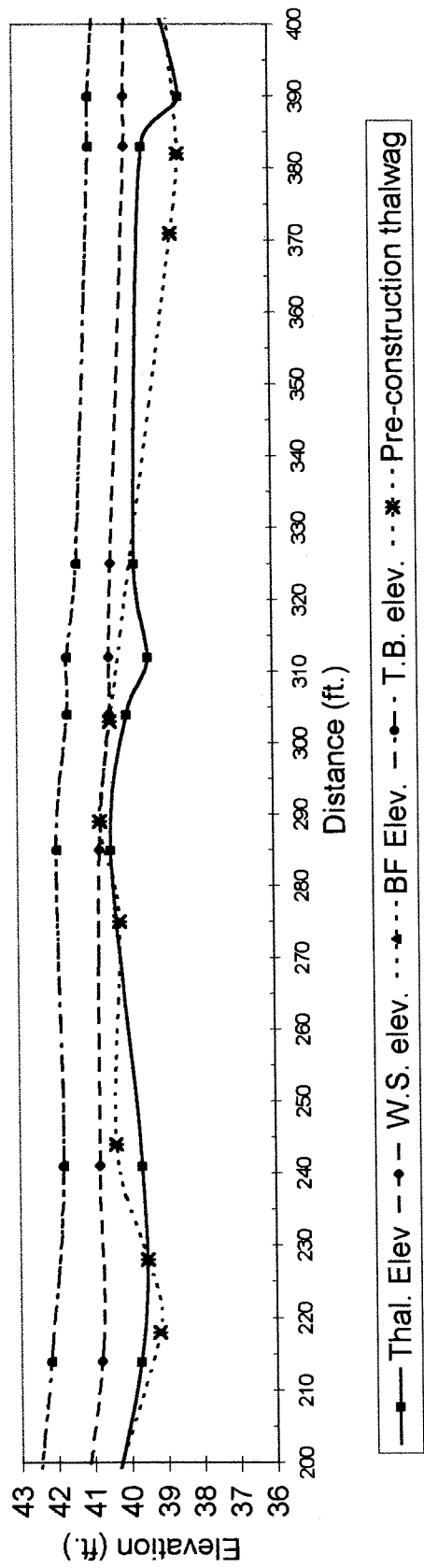


—■— Thal. Elev. --◆-- W.S. elev. ·····●····· T.B. elev.

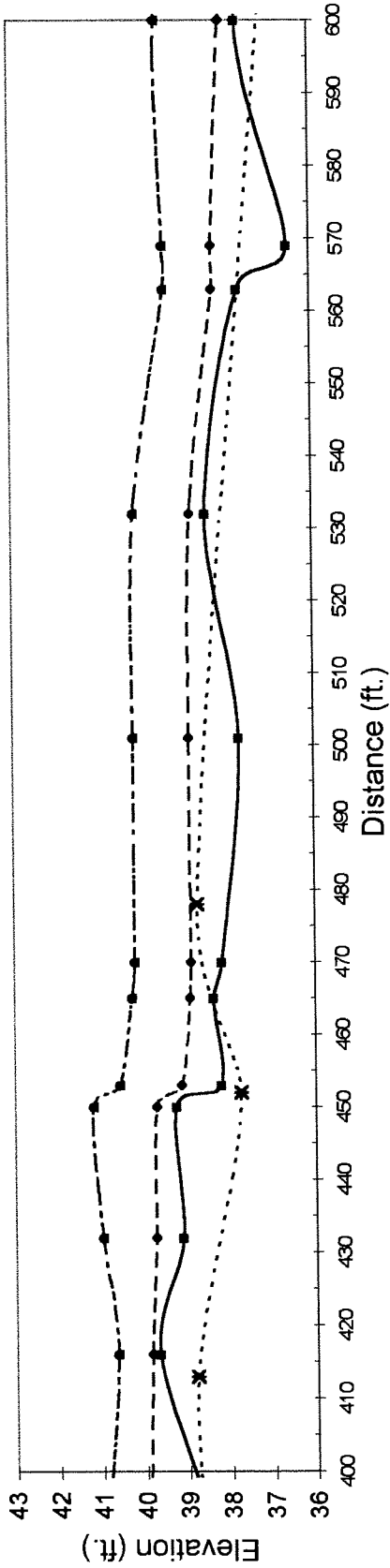
Longitudinal Profile of Lower Little Warrior Cr., (Below Hwy.18), AH&W Site




Longitudinal Profile of Lower Little Warrior Cr., (Below Hwy.18), AH&W Site



Longitudinal Profile of Lower Little Warrior Cr., (Below Hwy. 18), AH&W Site



Longitudinal Profile of Lower Little Warrior Cr., (Below Hwy. 18), AH&W Site

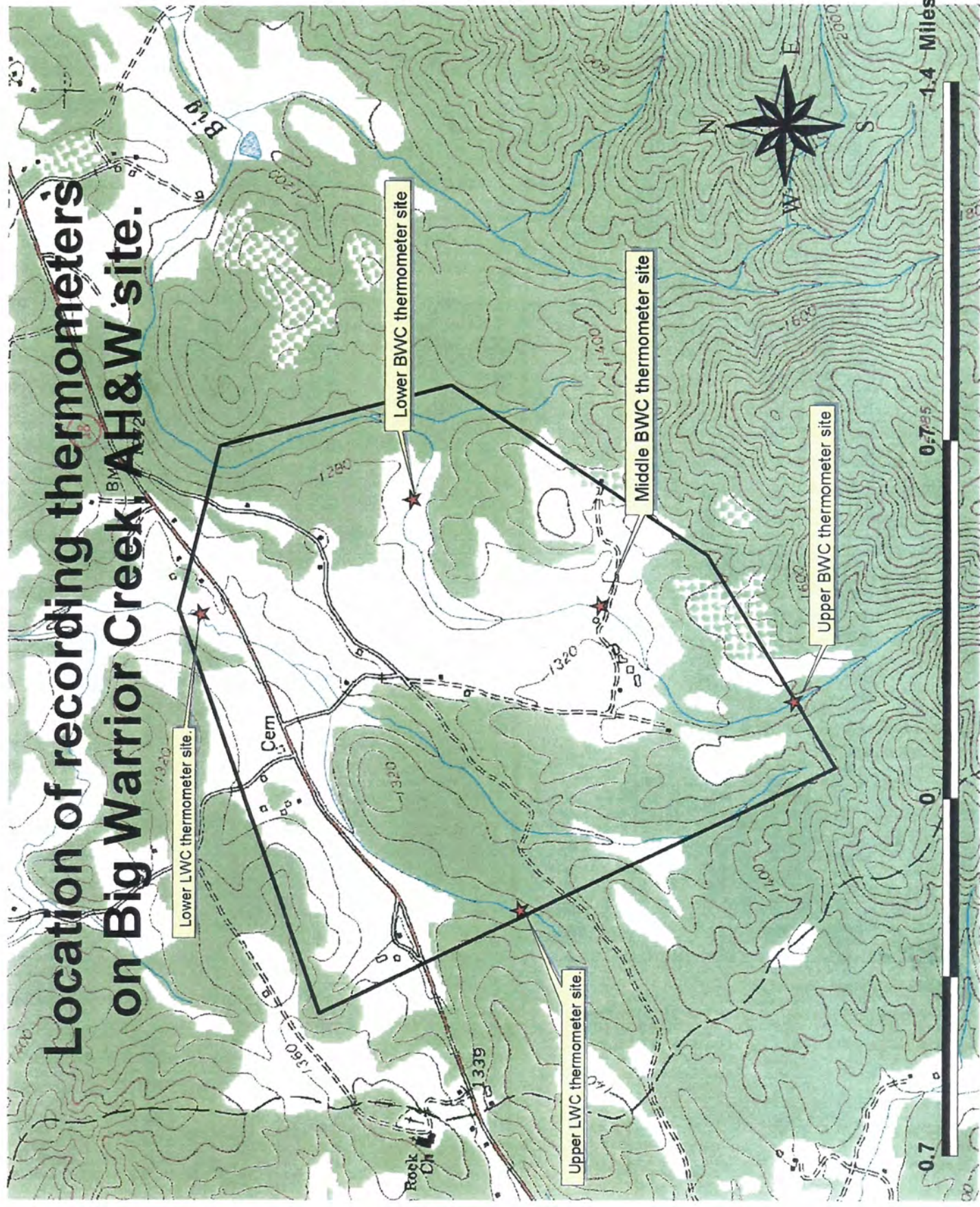


—■— Thal. Elev. —●— W.S. elev. —◆— BF Elev. —◊— T.B. elev. —*— Pre-construction thalweg

Water Temperature Data
for
Big and Little Warrior Creeks
2001 and 2002

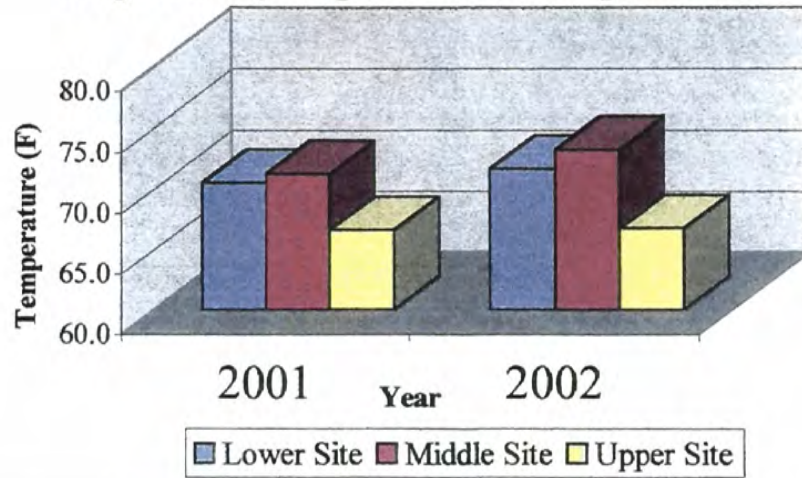
Locations of Onset Thermometers
Big Warrior Creek
Little Warrior Creek

Location of recording thermometers on Big Warrior Creek, AH&W site.

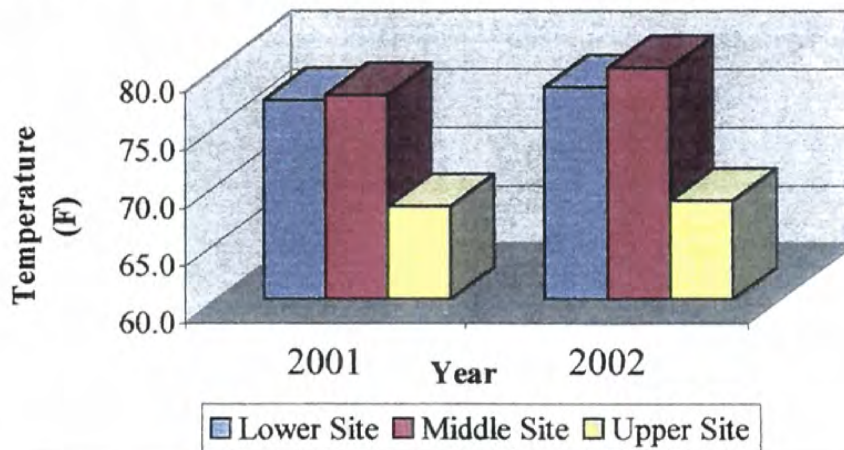


Big Warrior Creek at AH&W site, August water temperature data for 3 sites during 2001 and 2002.

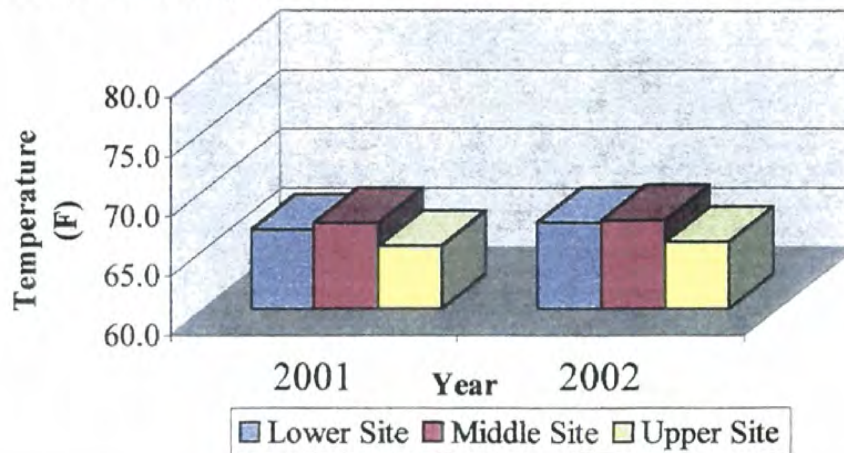
Avg. of Daily August Water Temperature



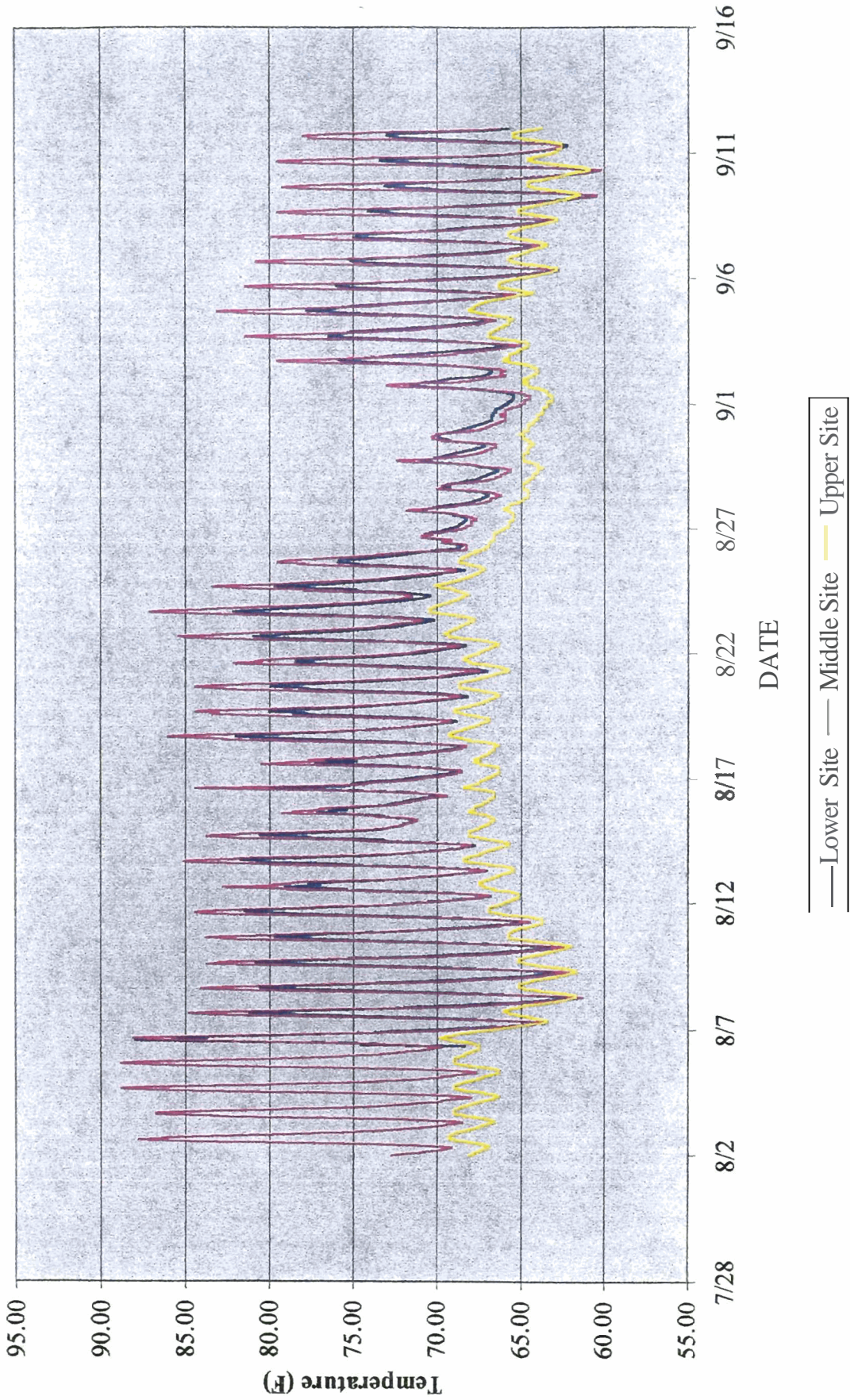
Avg. of Daily August Max. Water Temperature



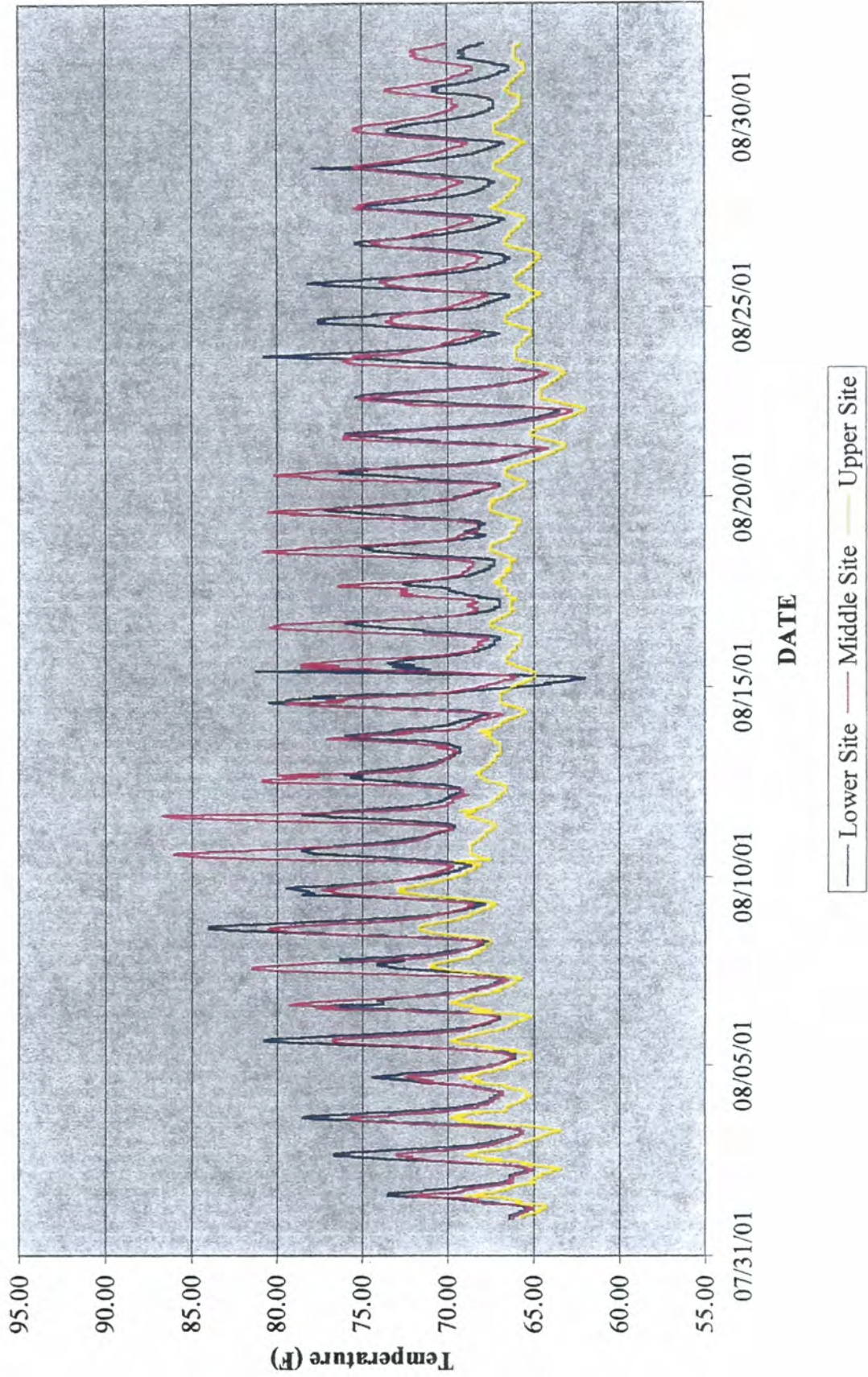
Avg. of Daily August Min. Water Temperature



August 2002 Water Temperature on Big Warrior Creek

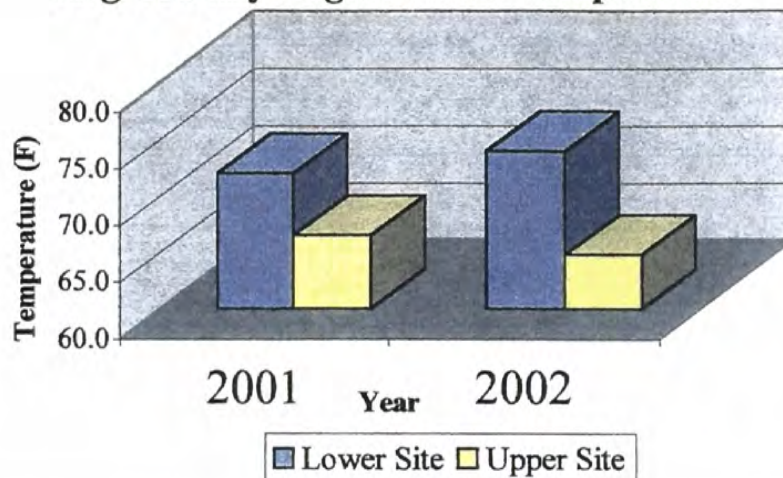


August 2001 Water Temperature on Big Warrior Creek

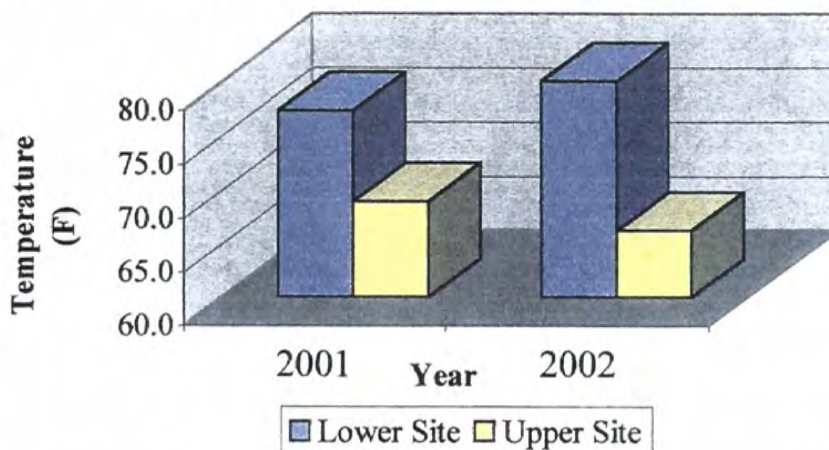


Little Warrior Creek at AH&W site, August water temperature data for 2 sites during 2001 and 2002.

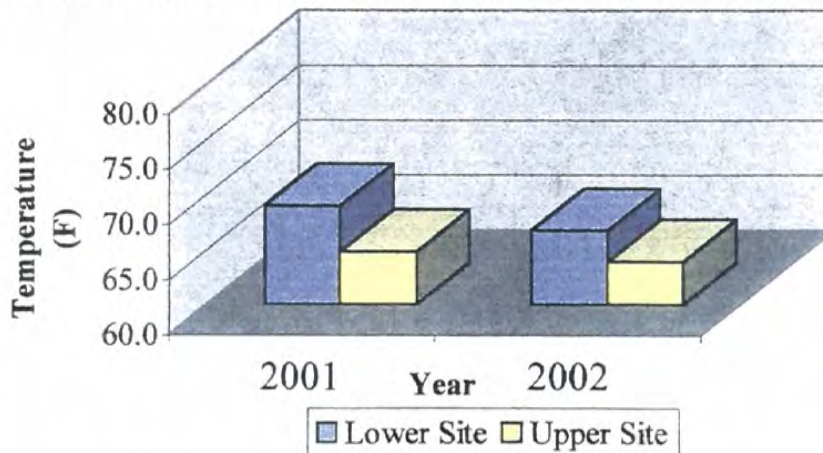
Avg. of Daily August Water Temperature



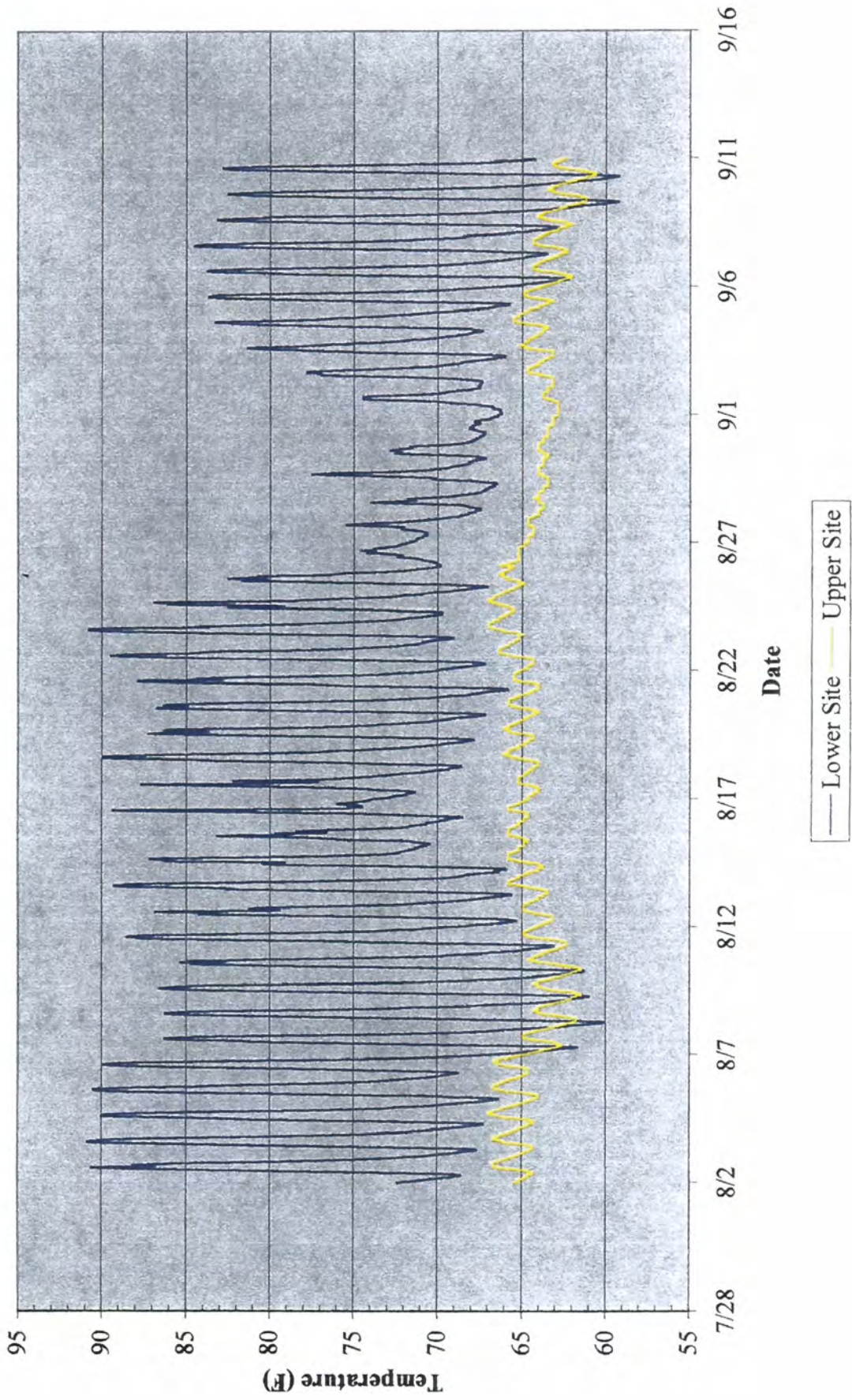
Avg. of Daily August Max. Water Temperature



Avg. of Daily August Min. Water Temperature



August 2002 Water Temperature on Little Warrior Creek



August 2001 Water Temperature on Little Warrior Creek

