

# **As-built Baseline Monitoring Report**

## **FINAL**

**Cedar Branch Restoration Site  
Monitoring Year 00  
DMS Contract 6598  
DMS Project Number 97009**

**DWR #: 20150904  
USACE Action ID: 2003-21395  
Randolph County, North Carolina**



Prepared for:  
NC Department of Environmental Quality  
Division of Mitigation Services  
1652 Mail Service Center  
Raleigh, NC 27699

**Baseline Data Collected: April 2018**  
**Date Submitted: August 2018**

## Monitoring and Design Firm

Prepared by:



KCI Associates of North Carolina, PC  
4505 Falls of Neuse Road  
Suite 400  
Raleigh, NC 27609  
(919) 783-9214

**Project Contact: Tim Morris**  
**Email: [tim.morris@kci.com](mailto:tim.morris@kci.com)**

**August 2018**



## MEMORANDUM

Date: August 10, 2018

To: Matthew Reid, DMS Project Manager

From: Tim Morris, Project Manager  
KCI Associates of North Carolina, PA

Subject: Cedar Branch Stream Restoration Site  
MY-00 Monitoring Report Comments  
Yadkin River Basin CU 03040103  
Randolph County, North Carolina  
NCDMS Project # 97009  
Contract # 006598

Please find below our responses in italics to the MY-00 Baseline Monitoring Report comments from NCDMS received on August 1, 2018, for the Cedar Branch Stream Restoration Site.

### Project Summary

Table 2 shows planting was completed in April 2018. There are several instances in the report that indicate planting was completed in March 2018 (last paragraph page 1 and 3rd paragraph page 2). Please update text and/or table to the correct date.

- *Site planting was completed on April 6, 2018. The text of the report has been updated to reflect this.*

Please elaborate on the type of stream gauge discussed on page 2. Are the gauges continuous recording? Please include data in future monitoring reports.

- *The stream gauges installed are automatically recording pressure transducers that take a reading every 10 minutes. This information has been added to the report and the data from these gauges will be included in monitoring reports starting with MY01.*

### Table 1

There is a 4' linear foot and SMU discrepancy for the project. I am aware that KCI has discussed this issue with the IRT. Please include email correspondence, meeting minutes etc. in appendix to document the acknowledgment of this discrepancy.

- *A footnote has been added to this table and an appendix including correspondence with the IRT has been added to the report.*

### Table 2

Planting completed date needs to be verified (comment above).

- *The correct date is April 6, 2018. The report has been updated throughout to reflect this.*

### **Vegetation Plot Data**

Species were unable to be identified during initial vegetation monitoring. Please be sure to update table for MY1 submittal.

- *These species will be identified during MY01.*

### **Table 7**

For future monitoring report submittals, please use the Bankfull Cross-sectional Area data from the MY0 report to determine bankfull elevation when calculating the changes in Bank Height Ratio as discussed in the DMS Technical Workgroup meetings.

- *BHR will be calculated this way in future monitoring reports.*

### **Profile**

Please plot the design profile on the graph with the surveyed MY0 profile.

- *This has been added to the report.*

### **Cross Sections**

Cross sections need to be QA/QC. The majority of XS graphs do not match Summary Data. Multiple instances of bankfull elevation on graph do not correspond to numbers in Summary Data. Other numbers in Summary data are incorrect as a result. Elevation axis labels needs to be revised for several sections. I assume the intervals are in .5' increments, but the current axis shows multiples of the same whole number. Table 7 may need to be updated once this issue has been corrected. Please check all cross sections and revise.

- *All Summary Data has been reviewed and verified. The issue arose from the axis labels being rounded up from 0.5 to 1. This issue has been corrected, and because it was just an issue with the labels on the axis, did not require updates to other sections of the report.*

### **General Comment**

As KCI has done in the past, please include a response to the comment letter and how/where the comments were addressed. Please insert this letter directly behind the cover page in the final deliverables (printed and electronic). The IRT has requested that we include this letter with the final deliverables. The response letter will need to be included with all future monitoring deliverables.

- *This letter has been included in the final version of the Baseline Monitoring Report.*

Please contact me if you have any questions or would like clarification concerning these responses.

Sincerely,



Tim Morris  
Project Manager

## **TABLE OF CONTENTS**

|   |   |
|---|---|
| PROJECT SUMMARY .....                     | 1 |
| BASELINE CONDITONS .....                  | 2 |
| Figure 1. Project Site Vicinity Map ..... | 3 |
| REFERENCES .....                          | 4 |

### **Appendix A – Background Tables**

|  |   |
|--|---|
| Table 1. Project Components and Mitigation Credits ..... | 6 |
| Table 2. Project Activity and Reporting History .....    | 7 |
| Table 3. Project Contacts .....                          | 7 |
| Table 4. Project Information .....                       | 8 |

### **Appendix B – Visual Assessment Data**

|                              |    |
|------------------------------|----|
| CCPV .....                   | 11 |
| Photo Reference Points ..... | 13 |
| Vegetation Plot Photos ..... | 15 |

### **Appendix C – Vegetation Plot Data**

|   |    |
|---|----|
| Table 5. Stem Count Total and Planted by Plot and Species ..... | 19 |
|---|----|

### **Appendix D – Stream Measurement and Geomorphology Data**

|  |    |
|--|----|
| Table 6. Baseline Stream Data Summary .....        | 21 |
| Table 7. Cross-section Morphology Data Table ..... | 26 |
| Longitudinal Profile Plot .....                    | 29 |
| Cross-section Plots .....                          | 36 |
| Pebble Counts .....                                | 51 |

### **Appendix E – As-Built Plan Sheets**

|                            |    |
|----------------------------|----|
| As-Built Plan Sheets ..... | 62 |
|----------------------------|----|

### **Appendix F – Additional Information**

|                               |    |
|-------------------------------|----|
| Correspondence with IRT ..... | 72 |
|-------------------------------|----|

## **PROJECT SUMMARY**

The Cedar Branch Restoration Site (CBRS) was completed in April 2018 and restored a total of 7,047 linear feet of stream. The CBRS is a riparian system in the Lower Yadkin River Basin (03040103 8-digit cataloging unit) in Randolph County, North Carolina. The site's natural hydrologic regime had been substantially modified through the relocation and straightening of the existing stream channels, impacted by cattle access, and cleared of any riparian buffer. This completed project will restore impacted agricultural lands to a stable stream ecosystem with a functional riparian buffer and floodplain access.

The CBRS is protected by a 20.6 acre permanent conservation easement, held by the State of North Carolina. The site is located approximately 2.8 miles west of Sophia, North Carolina. Specifically, the site is 0.5 mile west on Mt. Olive Church Road from its intersection with Edgar Road (SR-1526).

The North Carolina Ecosystem Enhancement Program (NCEEP) publication in 2009 identified HUC 03040103050040 (Caraway Creek) as a Targeted Local Watershed (TLW). The project is also located within the Upper Uwharrie Local Watershed Plan (LWP) study area. The goals and priorities for the CBRS are based on the information presented in the Lower Yadkin River Basin Restoration Priorities: maintaining and enhancing water quality, restoring hydrology, and improving fish and wildlife habitat (NCEEP, 2009). The project will support the following basin priorities:

- Managing stormwater runoff
- Reducing fecal coliform inputs
- Improving/restoring riparian buffers
- Reducing sediment loading
- Improving stream stability
- Reducing nutrient loading
- Excluding livestock and implementing other agricultural BMP's

The goals for the project are to:

- Restore channelized and livestock-impacted streams to stable C/Cb channels.
- Restore a forested riparian buffer to provide bank stability, filtration, and shading.

The project goals will be addressed through the following objectives:

- Relocate a channelized stream to its historic landscape position.
- Install cross-sections sized to the bankfull discharge.
- Create bedform diversity with pools, riffles, and habitat structures
- Fence out livestock to reduce nutrient, bacterial, and sediment impacts from adjacent grazing and farming practices.
- Plant the site with native trees and shrubs and an herbaceous seed mix.

Project planting and construction were completed in April 2018. The CBRS involved restoration and establishment of a functioning stream ecosystem with 7,047 linear feet of stream restored by re-meandering the stream and by tying the bankfull elevation to the historic floodplain where feasible. This restoration is expected to create wetland pockets throughout the new floodplain and bankfull bench. The entire site was planted to establish a forested riparian buffer. The site was constructed as designed with only a few modifications from the design plan. A riffle at Stationing 16+00 on UTCC was shortened, and the downstream pool and riffle were moved back laterally to avoid bedrock that was encountered during construction. This was also done on T1 near Stationing 58+00 to avoid bedrock and an existing tree. Because there was less concentrated surface runoff than originally thought, two water quality treatment areas were not installed at the bottom of UTCC. On T3-1, the structure at the very beginning of the reach was replaced with an extended plunge pool and towards the bottom of T3, at Stationing 99+80, the second step of a double step pool was not installed due to bedrock.

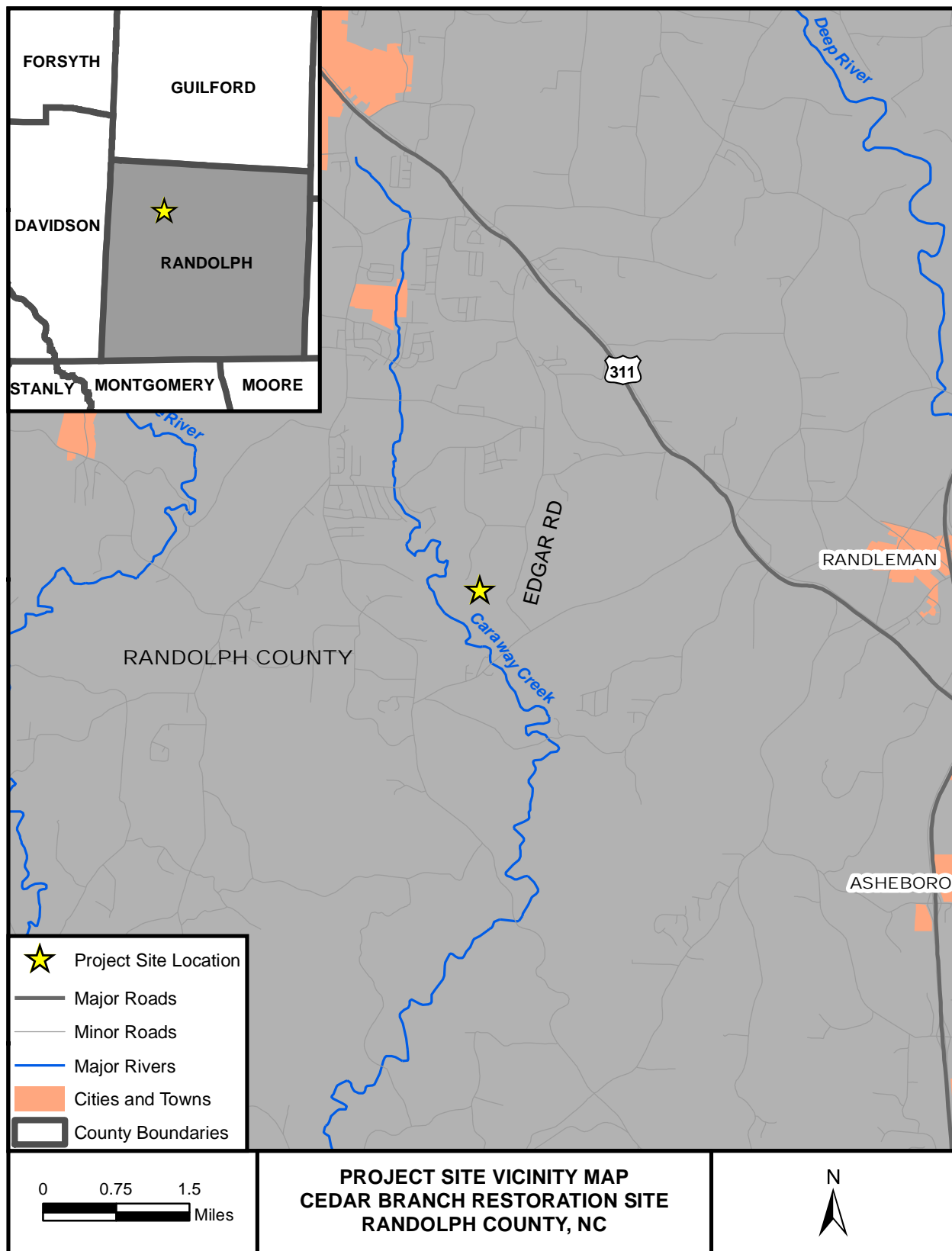
The monitoring components were installed in April 2018. Three groundwater monitoring wells were installed to monitor the development of wetlands in the floodplain along the EI portions of T1 and T3. Four automatically recording pressure transducer stream gauges that take a reading every 10 minutes were installed near the top of T1, T1-1, and T3 to document flow within those reaches. Cameras were installed in the vicinity of each of these gauges and set to record a short video once a day to provide additional verification of flow. An additional stream gauge was installed along UTCC to record the occurrence of bankfull events. To determine the success of the planted mitigation areas, thirteen 10 m x 10 m permanent vegetation monitoring plots were established. The locations of the planted stems relative to the origin within these plots, as well as the species, were recorded and planted stems were grouped into size categories (0-10 cm, 10-50 cm, 50-100 cm, >137 cm). Any volunteers found within the plots were also grouped into size categories by species, but separate from the planted stems. Twelve permanent photo reference points were established and will be taken annually. Fifteen permanent cross-sections (ten riffle cross-sections and five pool cross-sections) were also established and a detailed longitudinal profile of the stream was taken. Wolman pebble counts were performed at all of the riffle cross-sections. The cross-section measurements will be repeated in future monitoring years, but the longitudinal profile will only be repeated if there are concerns about bed elevation adjustments. Reports will be submitted to DMS each year and the first year of monitoring will take place in 2018. First year monitoring data is scheduled to be collected in October 2018, six months after baseline data collection.

Vegetative success criteria for the site is 320 woody stems/acre after three years, 260 woody stems/acre after five years, and 210 woody stems/acre after seven years. A minimum of two bankfull events must also be recorded during the monitoring period. Bank height ratios should not exceed 1.2 and the entrenchment ratios should be 2.2 or greater. Visual assessments will also be used to identify problem areas.

### **BASELINE CONDITIONS**

The site was planted in April 2018 with tree tube protection installed around approximately 20% of the planted stems. The baseline conditions monitoring was conducted April 4 through 11 in 2018. The average plot stem density from the thirteen surveyed plots is 1,024 planted stems/acre. Baseline monitoring was conducted during dormancy, so most of the stems were not identified to species. During MY01, these trees will be identified to species.

The baseline survey found that, other than the changes described above, the stream was constructed as designed and all structures were installed as planned. The profile and cross-section survey found that the dimension and profile of the stream are as designed, with some small variation as is typical for stream restoration projects.





## **REFERENCES**

NCDENR, Ecosystem Enhancement Program. 2009. Yadkin River Basin Restoration Priorities 2009. Raleigh, NC. Last accessed 1/2016 at:

[http://portal.ncdenr.org/c/document\\_library/get\\_file?uuid=705d1b58-cb91-451e-aa58-4ef128b1e5ab&groupId=60329](http://portal.ncdenr.org/c/document_library/get_file?uuid=705d1b58-cb91-451e-aa58-4ef128b1e5ab&groupId=60329)

NCDENR, Ecosystem Enhancement Program. 2014. NCDENR, Ecosystem Enhancement Program. 2014.

Stream and Wetland Mitigation Monitoring Guidelines. Last accessed 1/2016 at:

[http://portal.ncdenr.org/c/document\\_library/get\\_file?p\\_l\\_id=60409&folderId=18877169&name=DLFE-86604.pdf](http://portal.ncdenr.org/c/document_library/get_file?p_l_id=60409&folderId=18877169&name=DLFE-86604.pdf)

NCDENR, Ecosystem Enhancement Program. 2014. Stream and Wetland Mitigation Monitoring Guidelines. Last accessed 6/2015 at:

[http://portal.ncdenr.org/c/document\\_library/get\\_file?p\\_l\\_id=60409&folderId=18877169&name=DLFE-86606.pdf](http://portal.ncdenr.org/c/document_library/get_file?p_l_id=60409&folderId=18877169&name=DLFE-86606.pdf)

NC Wetland Functional Assessment Team. 2010. NC Wetland Assessment Method (NC WAM) User Manual, version 4.1. Last accessed 11/2012 at:

[http://portal.ncdenr.org/c/document\\_library/get\\_file?uuid=76f3c58b-dab8-4960-ba43-45b7faf06f4c&groupId=38364](http://portal.ncdenr.org/c/document_library/get_file?uuid=76f3c58b-dab8-4960-ba43-45b7faf06f4c&groupId=38364)

# **APPENDIX A**

## Background Tables

| Table 1. Project Components and Mitigation Credits<br>Cedar Branch Restoration Site, DMS Project #97009 |                      |                           |                           |                               |   |                              |                  |                          |                             |
|---|----------------------|---------------------------|---------------------------|-------------------------------|---|------------------------------|------------------|--------------------------|-----------------------------|
| Mitigation Credits  |                      |                           |                           |                               |   |                              |                  |                          |                             |
|   | Stream               |                           | Riparian Wetland          |                               | Non-riparian Wetland                    |                              | Buffer           | Nitrogen Nutrient Offset | Phosphorous Nutrient Offset |
| Type  | R                    | RE                        | R                         | RE                            | R                                       | RE                           |                  |                          |                             |
| Linear Feet/Acres   | 5,230                | 1,813                     |                           |                               |   |                              |                  |                          |                             |
| Credits†  | 5,234                | 966                       |                           |                               |   |                              |                  |                          |                             |
| <b>TOTAL CREDITS</b>  | 6,200                |                           |                           |                               |   |                              |                  |                          |                             |
| Project Components  |                      |                           |                           |                               |   |                              |                  |                          |                             |
| Project Component -or- Reach ID   | Stationing/ Location |                           | Existing Footage/ Acreage | Approach (PI, PII etc.)       | Restoration -or- Restoration Equivalent | Restoration Footage/ Acreage | Mitigation Ratio |                          |                             |
| Tributary 1   | 50+00 to 55+50       |                           | 550                       | Enhancement II                | 220                                     | 550                          | 2.5:1            |                          |                             |
|   | 55+50 to 58+24       |                           | 257                       | Enhancement I                 | 183                                     | 274                          | 1.5:1            |                          |                             |
|   | 58+24 to 61+17       |                           | 229                       | Restoration                   | 294                                     | 293                          | 1:1              |                          |                             |
| Tributary 1-1   | 70+00 to 73+13       |                           | 313                       | Enhancement II                | 125                                     | 313                          | 2.5:1            |                          |                             |
| Tributary 2   | 80+00 to 80+49       |                           | 46                        | Enhancement II                | 20                                      | 49                           | 2.5:1            |                          |                             |
|   | 80+49 to 81+27       |                           | 77                        | Restoration                   | 78                                      | 78                           | 1:1              |                          |                             |
| Tributary 3   | 90+00 to 96+27       |                           | 624                       | Enhancement I                 | 418                                     | 627                          | 1.5:1            |                          |                             |
|   | 96+27 to 101-57      |                           | 517                       | Restoration                   | 530                                     | 530                          | 1:1              |                          |                             |
| Tributary 3-1   | 150+00 to 150+78     |                           | 68                        | Restoration                   | 78                                      | 78                           | 1:1              |                          |                             |
| Tributary 4*  | 250+00 to 257+42     |                           | 677                       | Restoration                   | 692                                     | 692                          | 1:1              |                          |                             |
| Tributary 5**   | 300+00 to 300+95     |                           | 64                        | N/A                           | 0                                       | (95)                         | N/A              |                          |                             |
| UTCC*   | 10+00 to 46+09       |                           | 3,246                     | Restoration                   | 3,562                                   | 3,559                        | 1:1              |                          |                             |
| Component Summation   |                      |                           |                           |                               |   |                              |                  |                          |                             |
| Restoration Level   | Stream (linear feet) | Riparian Wetlands (Acres) |                           | Non-Riparian Wetlands (Acres) | Buffer (square feet)                    | Upland (Acres)               |                  |                          |                             |
|   |                      | Riverine                  | Non-Riverine              |                               |   |                              |                  |                          |                             |
| Restoration   | 5,234 lf             |                           |                           |                               |   |                              |                  |                          |                             |
| Enhancement   |                      |                           |                           |                               |   |                              |                  |                          |                             |
| Enhancement I   | 901                  |                           |                           |                               |   |                              |                  |                          |                             |
| Enhancement II  | 912                  |                           |                           |                               |   |                              |                  |                          |                             |
| <b>TOTAL CREDITS</b>  | 6,200                |                           |                           |                               |   |                              |                  |                          |                             |

R= Restoration RE= Restoration Equivalent of Creation or Enhancement

\*=Crossings have been removed from creditable linear footage for all project streams.

\*\*=Tributary 5 does not have any mitigation credit, but is included to show its stationing as part of the mitigation project.

†=Changes made during construction resulted in the loss of 4 lf of stream, but per IRT review, this did not result in a loss of credits. Please see Appendix F for additional information.

| <b>Table 2. Project Activity &amp; Reporting History<br/>Cedar Branch Restoration Sites, DMS Project #97009</b> |                                 |                                      |
|---|---------------------------------|--------------------------------------|
| <b>Activity or Report</b>   | <b>Data Collection Complete</b> | <b>Actual Completion or Delivery</b> |
| Mitigation Plan   |                                 | May 2017                             |
| Final Design - Construction Plans   |                                 | March 8, 2017                        |
| Construction Grading Completed  |                                 | March 28, 2018                       |
| Planting Completed  |                                 | April 6, 2018                        |
| Baseline Monitoring/Report  |                                 | May 2018                             |
| Vegetation Monitoring   | April 10, 2018                  |                                      |
| Stream Survey   | April 11, 2018                  |                                      |

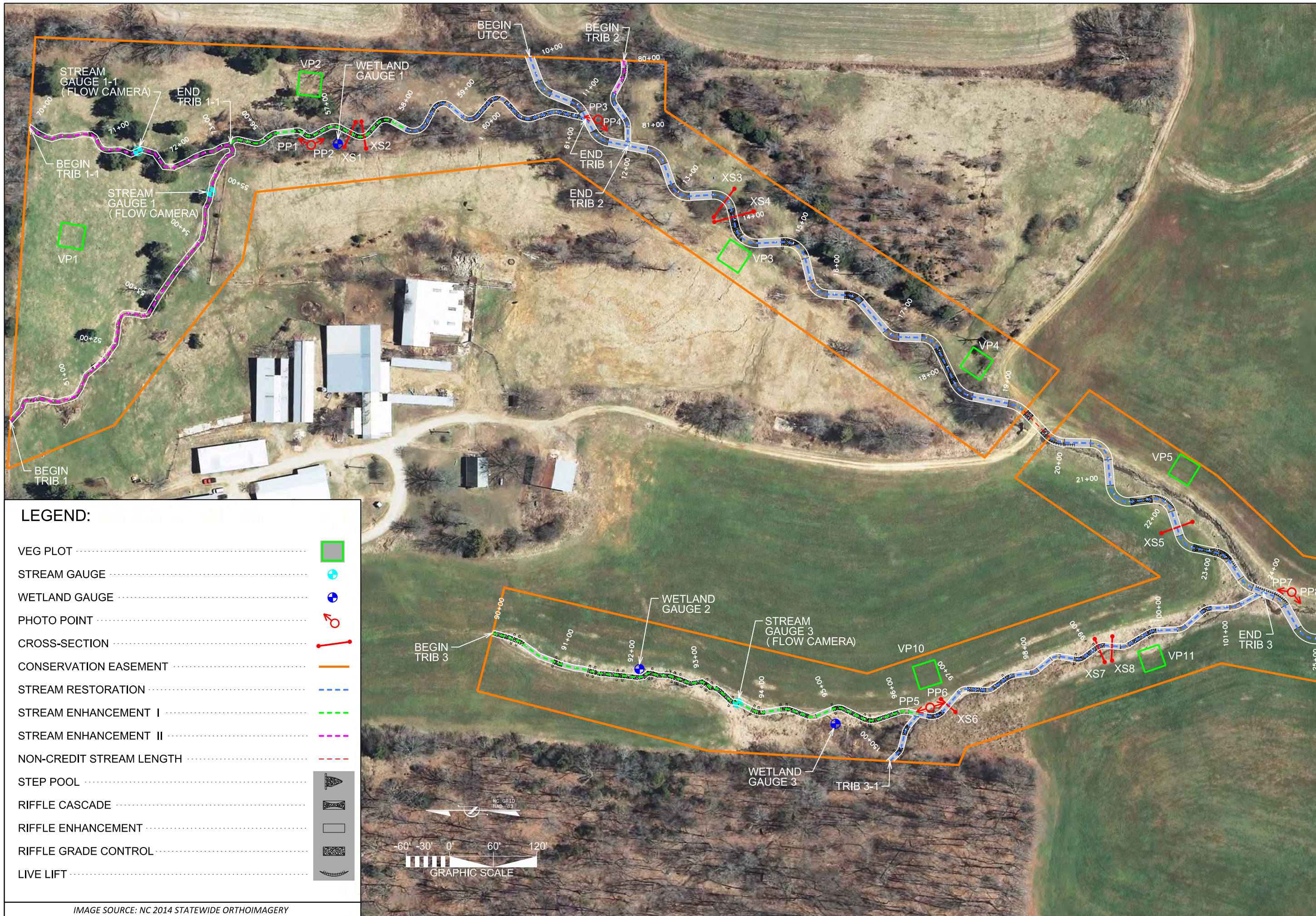
| <b>Table 3. Project Contacts<br/>Cedar Branch Restoration Site, DMS Project #97009</b> |   |
|--|---|
| <b>Design Firm</b>   | KCI Associates of North Carolina, PC<br>4505 Falls of Neuse Road<br>Suite 400<br>Raleigh, NC 27609<br>Contact: Mr. Tim Morris<br>Phone: (919) 278-2512<br>Fax: (919) 783-9266   |
| <b>Construction Contractor</b>   | KCI Environmental Technologies and Construction<br>4505 Falls of Neuse Road, Suite 400<br>Raleigh, NC 27609<br>Contact: Mr. Tim Morris<br>Phone: (919) 278-2512                 |
| <b>Planting Contractor</b>   | Conservation Services Inc.<br>1620 N. Delphine Ave.<br>Waynesboro, VA 22980<br>Contact: Mr. David Coleman<br>Phone: (540) 941-0067  |
| <b>Monitoring Performers</b>   |   |
|  | KCI Associates of North Carolina, PC<br>4505 Falls of Neuse Road<br>Suite 400<br>Raleigh, NC 27609<br>Contact: Mr. Adam Spiller<br>Phone: (919) 278-2514<br>Fax: (919) 783-9266 |

| <b>Table 4. Project Information<br/>Cedar Branch Restoration Site, DMS Project #97009</b> |                           |  |                                      |   |                        |                       |
|---|---------------------------|--|--------------------------------------|---|------------------------|-----------------------|
| <b>Project Name</b>   |                           | Cedar Branch Restoration Site  |                                      |   |                        |                       |
| <b>County</b>   |                           | Randolph County  |                                      |   |                        |                       |
| <b>Project Area (acres)</b>   |                           | 21.3 acres   |                                      |   |                        |                       |
| <b>Project Coordinates (lat. and long.)</b>   |                           | 35.823878° N, -79.90855° W   |                                      |   |                        |                       |
| <b>Project Watershed Summary Information</b>  |                           |  |                                      |   |                        |                       |
| <b>Physiographic Province</b>   |                           | Piedmont   |                                      |   |                        |                       |
| <b>River Basin</b>  |                           | Yadkin   |                                      |   |                        |                       |
| <b>USGS Hydrologic Unit 8-digit</b>   |                           | 03040103   | <b>USGS Hydrologic Unit 14-digit</b> |   | 03040103050040         |                       |
| <b>DWQ Sub-basin</b>  |                           | 13-2-3   |                                      |   |                        |                       |
| <b>Project Drainage Area (acres)</b>  |                           | 294 acres  |                                      |   |                        |                       |
| <b>Project Drainage Area Percentage of Impervious Area</b>                                |                           | 4%   |                                      |   |                        |                       |
| <b>CGIA Land Use Classification</b>   |                           | Managed Herbaceous Cover 59% (173 ac), Mixed Hardwoods/Conifers 34% (100 ac), Low Density Developed 5% (15 ac), Transportation 2% (6 ac) |                                      |   |                        |                       |
| <b>Existing Reach Summary Information</b>   |                           |  |                                      |   |                        |                       |
| <b>Parameters</b>   | <b>UTCC</b>               | <b>T1, T1-1</b>  | <b>T2</b>                            | <b>T3, T3-1</b>                               | <b>T4</b>              | <b>T5</b>             |
| Length of reach (linear feet)   | 3,038                     | 1,349  | 124                                  | 1,209   | 627                    | 61                    |
| Drainage area (acres)   | 88 acres                  | 30 acres   | 18 acres                             | 28 acres                                      | 30 acres               | 31 acres              |
| NCDWQ Water Quality Classification  | C                         | C  | C                                    | C   | C                      | C                     |
| Rosgen Classification   | G4c-E4                    | G4   | G4                                   | E4  | G4                     | C4b                   |
| Evolutionary trend  | Channelized, Stage III    | Channelized, Stage III   | Channelized, Stage III               | Channelized, Stage III                        | Channelized, Stage III | Stable                |
| Mapped Soil Series  | Mecklenburg Clay Loam     | Wynott-Enon Complex  | Mecklenburg Clay Loam                | Mecklenburg Clay Loam                         | Mecklenburg Clay Loam  | Mecklenburg Clay Loam |
| Drainage class  | Well drained              | Well drained   | Well drained                         | Well drained                                  | Well drained           | Well drained          |
| Soil Hydric status  | Hydric                    | Hydric   | Hydric                               | Hydric  | Hydric                 | Hydric                |
| Slope   | 1.5%                      | 3.1%   | 3.1%                                 | 3.7%  | 3.1%                   | 2.7%                  |
| FEMA classification   | Zone X                    | Zone X   | Zone X                               | Zone X  | Zone X                 | Zone X                |
| Existing vegetation community   | Pasture, Headwater Forest | Pasture, Headwater Forest  | Headwater Forest                     | Pasture                                       | Pasture                | Headwater Forest      |
| <b>Existing Wetland Summary Information</b>   |                           |  |                                      |   |                        |                       |
| <b>Parameters</b>   |                           |  |                                      |   |                        |                       |
| Size of Wetland (acres)   |                           | 0.02 (WA)  |                                      | 0.03 (WB and WC)                              |                        |                       |
| Wetland Type  |                           | Bottomland Hardwood Forest   |                                      | Bottomland Hardwood Forest                    |                        |                       |
| Mapped Soil Series  |                           | Wynott-Enon Complex  |                                      | Mecklenburg clay loam                         |                        |                       |
| Drainage class  |                           | Well Drained   |                                      | Well Drained                                  |                        |                       |
| Soil Hydric Status  |                           | Hydric   |                                      | Hydric  |                        |                       |
| Source of Hydrology   |                           | Stream Floodplain  |                                      | Hillside Seepage and Stream Floodplain        |                        |                       |
| Hydrologic Impairment   |                           | Ditching and Grazing   |                                      | Ditching and Grazing                          |                        |                       |
| Existing vegetation community   |                           | Forested Wetland (Headwater Forest)  |                                      | Emergent Wetland (Non-Tidal Freshwater Marsh) |                        |                       |

| <b>Regulatory Considerations</b>                                       |                    |                  |                                 |
|--|--------------------|------------------|---------------------------------|
| <b>Regulation</b>  | <b>Applicable?</b> | <b>Resolved?</b> | <b>Supporting Documentation</b> |
| Waters of the United States – Section 404                              | Yes                | NWP 27           | Jurisdictional Determination    |
| Waters of the United States – Section 401                              | Yes                | NWP 27           | Jurisdictional Determination    |
| Endangered Species Act   | No                 | N/A              | N/A                             |
| Historic Preservation Act  | No                 | N/A              | N/A                             |
| Coastal Zone Management Act (CZMA)/ Coastal Area Management Act (CAMA) | No                 | N/A              | N/A                             |
| Essential Fisheries Habitat  | No                 | N/A              | N/A                             |

# **APPENDIX B**

## Visual Assessment Data



**LEGEND:**

- VEG PLOT .....
- STREAM GAUGE .....
- WETLAND GAUGE .....
- PHOTO POINT .....
- CROSS-SECTION .....
- CONSERVATION EASEMENT .....
- STREAM RESTORATION .....
- STREAM ENHANCEMENT I .....
- STREAM ENHANCEMENT II .....
- NON-CREDIT STREAM LENGTH .....
- STEP POOL .....
- RIFFLE CASCADE .....
- RIFFLE ENHANCEMENT .....
- RIFFLE GRADE CONTROL .....
- LIVE LIFT .....




IMAGE SOURCE: NC 2014 STATEWIDE ORTHOIMAGERY

| NO. | DATE | DESCRIPTION |
|-----|------|-------------|
|     |      |             |
|     |      |             |
|     |      |             |
|     |      |             |



**KCI**  
ASSOCIATES OF NC  
ENGINEERS • PLANNERS • SCIENTISTS  
4505 FALLS OF NEUSE ROAD, SUITE 400  
RALEIGH, NORTH CAROLINA 27609

**CEDAR BRANCH  
STREAM RESTORATION SITE**  
RANDOLPH COUNTY, NORTH CAROLINA

DATE: APRIL 2018  
SCALE: GRAPHIC  
**CURRENT  
CONDITION  
PLAN VIEW**  
SHEET 1 OF 2

REVISIONS






**LEGEND:**

|                          |       |  |
|--------------------------|-------|--|
| VEG PLOT                 | ..... |  |
| STREAM GAUGE             | ..... |  |
| WETLAND GAUGE            | ..... |  |
| PHOTO POINT              | ..... |  |
| CROSS-SECTION            | ..... |  |
| CONSERVATION EASEMENT    | ..... |  |
| STREAM RESTORATION       | ..... |  |
| STREAM ENHANCEMENT I     | ..... |  |
| STREAM ENHANCEMENT II    | ..... |  |
| NON-CREDIT STREAM LENGTH | ..... |  |
| STEP POOL                | ..... |  |
| RIFFLE CASCADE           | ..... |  |
| RIFFLE ENHANCEMENT       | ..... |  |
| RIFFLE GRADE CONTROL     | ..... |  |
| LIVE LIFT                | ..... |  |

IMAGE SOURCE: NC 2014 STATEWIDE ORTHOIMAGERY



|   |   |
|---|---|
|   | REVISIONS   |
|   | <b>KCI</b><br>ASSOCIATES OF NC<br>ENGINEERS • PLANNERS • SCIENTISTS<br>4505 FALLS OF NEUSE ROAD, SUITE 400<br>RALEIGH, NORTH CAROLINA 27609 |
| <b>CEDAR BRANCH<br/>         STREAM RESTORATION SITE</b><br>RANDOLPH COUNTY, NORTH CAROLINA |   |
| DATE: APRIL 2018  |   |
| SCALE: GRAPHIC  |   |
| CURRENT<br>CONDITION<br>PLAN VIEW   |   |
| SHEET 2 OF 2  |   |

## Photo Reference Photos



PP1 – MY-00 – 4/18/18



PP2 – MY-00 – 4/18/18



PP3 – MY-00 – 4/18/18



PP4 – MY-00 – 4/18/18



PP5 – MY-00 – 4/18/18



PP6 – MY-00 – 4/18/18



PP7 – MY-00 – 4/18/18



PP8 – MY-00 – 4/18/18



PP9 – MY-00 – 4/18/18



PP10 – MY-00 – 4/18/18



PP11 – MY-00 – 4/18/18



PP12 – MY-00 – 4/18/18

## Vegetation Monitoring Plot Photos



Vegetation Plot 1 – MY-00 – 4/10/2018



Vegetation Plot 2 – MY-00 – 4/10/2018



Vegetation Plot 3 – MY-00 – 4/10/2018



Vegetation Plot 4 – MY-00 – 4/10/2018



Vegetation Plot 5 – MY-00 – 4/11/2018



Vegetation Plot 6 – MY-00 – 4/11/2018



Vegetation Plot 7 – MY-00 – 4/11/2018




Vegetation Plot 8 – MY-00 – 4/11/2018



Vegetation Plot 9 – MY00 – 4/11/2018



Vegetation Plot 10 – MY00 – 4/10/2018



Vegetation Plot 11 – MY00 – 4/10/2018



Vegetation Plot 12 – MY00 – 4/11/2018



Vegetation Plot 13 – MY-00 – 4/11/2018

# **APPENDIX C**

## Vegetation Plot Data

| <b>Table 5. Stem Count by Plot and Species</b>           |                                      |              |                |              |                |              |                |              |                |              |                |              |                     |              |
|--|--------------------------------------|--------------|----------------|--------------|----------------|--------------|----------------|--------------|----------------|--------------|----------------|--------------|---------------------|--------------|
| <b>Cedar Branch Restoration Site, DMS Project #97009</b> |                                      |              |                |              |                |              |                |              |                |              |                |              |                     |              |
| <b>Species</b>   | <b>Current Plot Data (MY00 2018)</b> |              |                |              |                |              |                |              |                |              |                |              |                     |              |
|  | <b>Plot 01</b>                       |              | <b>Plot 02</b> |              | <b>Plot 03</b> |              | <b>Plot 04</b> |              | <b>Plot 05</b> |              | <b>Plot 06</b> |              | <b>Plot 07</b>      |              |
|  | <b>Planted</b>                       | <b>Total</b> | <b>Planted</b> | <b>Total</b> | <b>Planted</b> | <b>Total</b> | <b>Planted</b> | <b>Total</b> | <b>Planted</b> | <b>Total</b> | <b>Planted</b> | <b>Total</b> | <b>Planted</b>      | <b>Total</b> |
| Oak ( <i>Quercus sp.</i> )                               | 4                                    | 4            | 2              | 2            |                |              |                |              | 3              | 3            | 3              | 3            |                     |              |
| River Birch ( <i>Betula nigra</i> )                      |                                      |              |                |              | 2              | 2            |                |              |                |              |                |              |                     |              |
| Tulip Poplar ( <i>Liriodendron tulipifera</i> )          | 3                                    | 3            | 3              | 3            |                |              | 4              | 4            |                |              |                |              |                     |              |
| Unknown  | 16                                   | 16           | 17             | 17           | 23             | 23           | 19             | 19           | 18             | 18           | 24             | 24           | 22                  | 22           |
| <b>Stem count</b>  | 23                                   | 23           | 22             | 22           | 25             | 25           | 23             | 23           | 21             | 21           | 27             | 27           | 22                  | 22           |
| <b>size (ares)</b>                                       | 1                                    |              | 1              |              | 1              |              | 1              |              | 1              |              | 1              |              | 1                   |              |
| <b>size (ACRES)</b>                                      | 0.025                                |              | 0.025          |              | 0.025          |              | 0.025          |              | 0.025          |              | 0.025          |              | 0.025               |              |
| <b>Species count</b>                                     | 3                                    | 3            | 3              | 3            | 2              | 2            | 2              | 2            | 2              | 2            | 2              | 2            | 1                   | 1            |
| <b>Stems per ACRE</b>                                    | 931                                  | 931          | 890            | 890          | 1012           | 1012         | 931            | 931          | 850            | 850          | 1093           | 1093         | 890                 | 890          |
| <b>Species</b>   | <b>Current Plot Data (MY00 2018)</b> |              |                |              |                |              |                |              |                |              |                |              | <b>Annual Means</b> |              |
|  | <b>Plot 08</b>                       |              | <b>Plot 09</b> |              | <b>Plot 10</b> |              | <b>Plot 11</b> |              | <b>Plot 12</b> |              | <b>Plot 13</b> |              | <b>MY00 (2018)</b>  |              |
|  | <b>Planted</b>                       | <b>Total</b> | <b>Planted</b> | <b>Total</b> | <b>Planted</b> | <b>Total</b> | <b>Planted</b> | <b>Total</b> | <b>Planted</b> | <b>Total</b> | <b>Planted</b> | <b>Total</b> | <b>Planted</b>      | <b>Total</b> |
| Oak ( <i>Quercus sp.</i> )                               | 1                                    | 1            |                |              |                |              | 9              | 9            | 5              | 5            | 3              | 3            | 30                  | 30           |
| River Birch ( <i>Betula nigra</i> )                      |                                      |              |                |              | 4              | 4            |                |              |                |              |                |              | 6                   | 6            |
| Tulip Poplar ( <i>Liriodendron tulipifera</i> )          |                                      |              |                |              | 2              | 2            | 1              | 1            |                |              |                |              | 13                  | 13           |
| Unknown  | 36                                   | 36           | 25             | 25           | 15             | 15           | 18             | 18           | 23             | 23           | 24             | 24           | 280                 | 280          |
| <b>Stem count</b>  | 37                                   | 37           | 25             | 25           | 21             | 21           | 28             | 28           | 28             | 28           | 27             | 27           | 329                 | 329          |
| <b>size (ares)</b>                                       | 1                                    |              | 1              |              | 1              |              | 1              |              | 1              |              | 1              |              | 13                  |              |
| <b>size (ACRES)</b>                                      | 0.025                                |              | 0.025          |              | 0.025          |              | 0.025          |              | 0.025          |              | 0.025          |              | 0.32                |              |
| <b>Species count</b>                                     | 2                                    | 2            | 1              | 1            | 3              | 3            | 3              | 3            | 2              | 2            | 2              | 2            | 4                   | 4            |
| <b>Stems per ACRE</b>                                    | 1497                                 | 1497         | 1012           | 1012         | 850            | 850          | 1133           | 1133         | 1133           | 1133         | 1093           | 1093         | 1024                | 1024         |



# **APPENDIX D**

## **Stream Measurement and Geomorphology Data**

| <b>Table 6a. UTCC Baseline Stream Data Summary<br/>Cedar Branch Restoration Site, DMS Project #97009</b> |                               |       |      |       |   |                                 |      |      |       |   |               |             |             |                     |       |       |    |
|--|-------------------------------|-------|------|-------|---|---------------------------------|------|------|-------|---|---------------|-------------|-------------|---------------------|-------|-------|----|
| <b>Parameter</b>   | <b>Pre-Existing Condition</b> |       |      |       |   | <b>Reference Reach(es) Data</b> |      |      |       |   | <b>Design</b> |             |             | <b>As-built</b>     |       |       |    |
| <b>Dimension - Riffle</b>  | Min                           | Mean  | Med  | Max   | n | Min                             | Mean | Med  | Max   | n | UTCC-1        | UTCC-2      | UTCC-3      | Min                 | Mean  | Max   | n  |
| Bankfull Width (ft)  | 7.8                           | 10.5  | 10.1 | 13.9  | 4 | 9.0                             | 13.3 | 13.1 | 17.7  | 6 | 11.7          | 13.2        | 15.0        | 11.7                | 13.4  | 15.2  | 5  |
| Floodprone Width (ft)  | 9.6                           | 31.7  | 33.5 | 50.0  | 4 | 13.1                            | 55.6 | 50.0 | 100.0 | 6 | 90            | 100         | 105         | >40                 | >40   | >50   | 5  |
| Bankfull Mean Depth (ft)   | 1.2                           | 1.4   | 1.4  | 1.7   | 4 | 0.9                             | 1.2  | 1.2  | 1.5   | 6 | 1.0           | 1.0         | 1.1         | 0.8                 | 1.0   | 1.1   | 5  |
| Bankfull Max Depth (ft)  | 1.7                           | 2.2   | 2.2  | 2.8   | 4 | 1.3                             | 1.7  | 1.7  | 2.0   | 6 | 1.5           | 1.5         | 1.7         | 1.4                 | 1.6   | 1.8   | 5  |
| Bankfull Cross-Sectional Area (ft <sup>2</sup> )   | 11.3                          | 14.6  | 15.1 | 16.9  | 4 | 10.4                            | 16.4 | 14.0 | 24.7  | 6 | 11.3          | 13.2        | 16.9        | 9.6                 | 12.8  | 15.8  | 5  |
| Width/Depth Ratio  | 5.3                           | 7.6   | 6.9  | 11.4  | 4 | 7.6                             | 11.1 | 11.5 | 13.4  | 6 | 12.1          | 13.2        | 13.2        | 10.8                | 14.3  | 18.1  | 5  |
| Entrenchment Ratio   | 1.2                           | 2.9   | 2.6  | 5.0   | 4 | 1.3                             | 3.8  | 3.9  | 5.9   | 6 | >2.2          | >2.2        | >2.2        | 2.9                 | 3.6   | 4.8   | 5  |
| Bank Height Ratio  | 1.0                           | 1.9   | 2.0  | 2.5   | 4 | 1.0                             | 1.0  | 1.0  | 1.0   | 6 | 1.0           | 1.0         | 1.0         | 1.0                 | 1.0   | 1.0   | 5  |
| <b>Pattern</b>   |                               |       |      |       |   |                                 |      |      |       |   |               |             |             |                     |       |       |    |
| Channel Beltwidth (ft)   | *                             |       |      |       |   | 45                              |      |      |       |   | 41-54         | 46-58       | 53-74       | 41                  | 54    | 74    | 47 |
| Radius of Curvature (ft)   | *                             |       |      |       |   | 13-42                           |      |      |       |   | 25-35         | 30-35       | 35-45       | 25                  | 34    | 45    | 47 |
| Rc:Bankfull width (ft/ft)  | *                             |       |      |       |   | 1.3-4.4                         |      |      |       |   | 2.1-3.0       | 2.3-2.7     | 2.3-3.0     | 2.1                 | 2.6   | 3.0   | 47 |
| Meander Wavelength (ft)  | *                             |       |      |       |   | 93-136                          |      |      |       |   | 101-150       | 115-155     | 153-180     | 101                 | 142   | 180   | 47 |
| Meander Width Ratio  | *                             |       |      |       |   | 4.5-5.0                         |      |      |       |   | 3.5-4.6       | 3.5-4.4     | 3.5-4.9     | 3.5                 | 4.1   | 4.9   | 47 |
| <b>Profile</b>   |                               |       |      |       |   |                                 |      |      |       |   |               |             |             |                     |       |       |    |
| Riffle Length (ft)   |                               |       |      |       |   |                                 |      |      |       |   |               |             |             | 4.6                 | 34.7  | 57.4  | 48 |
| Riffle Slope (ft/ft)   | 0.021                         | 0.032 | 0.03 | 0.048 | 4 | 0.013-0.028                     |      |      |       |   | 0.020-0.037   | 0.020-0.035 | 0.020-0.035 | 0.039               | 0.023 | 0.053 | 48 |
| Pool Length (ft)   | *                             |       |      |       |   | 3-25                            |      |      |       |   | 19-42         | 20-49       | 36-61       | 4.3                 | 28.5  | 55.0  | 47 |
| Pool Spacing (ft)  | *                             |       |      |       |   | 30-59                           |      |      |       |   | 50-83         | 67-91       | 79-105      | 37.3                | 77.5  | 124.0 | 47 |
| <b>Substrate and Transport Parameters</b>  |                               |       |      |       |   |                                 |      |      |       |   |               |             |             |                     |       |       |    |
| SC% / Sa% / G% / C% / B% /Be%  | 0%/23%/63%/13%/1%/0%          |       |      |       |   | 0.3%/19%/66%/14%/0.7%/0%        |      |      |       |   |               |             |             | 3%/6%/67%/23%/0%/0% |       |       |    |
| d16 / d35 / d50 / d84 / d95 (mm)   | 1.5/5.4/16/55/90              |       |      |       |   | 1.7/6.4/19/56/93                |      |      |       |   |               |             |             | 10/27/37/78/113     |       |       |    |
| <b>Channel Characteristics</b>   |                               |       |      |       |   |                                 |      |      |       |   |               |             |             |                     |       |       |    |
| Channel length (ft)  | 3,246                         |       |      |       |   |                                 |      |      |       |   | 1,400         | 512         | 1,650       | 3,562               |       |       |    |
| Drainage Area (SM)   | 0.45                          |       |      |       |   | 0.13-0.49                       |      |      |       |   | 0.22          | 0.28        | 0.41        | 0.41                |       |       |    |
| Rosgen Classification  | G4c-E4                        |       |      |       |   | B4c                             |      |      |       |   | C4            | C4          | C4          | C4                  |       |       |    |
| Sinuosity  | 1.0                           |       |      |       |   | 1.2                             |      |      |       |   | 1.2           | 1.2         | 1.2         | 1.2                 |       |       |    |
| Water Surface Slope (ft/ft)  | 0.015                         |       |      |       |   | 0.013                           |      |      |       |   | 0.013         | 0.013       | 0.013       | 0.013               |       |       |    |

\*No data shown due to channelization/lack of bed diversity

| <b>Table 6b. T1 Baseline Stream Data Summary<br/>Cedar Branch Restoration Site, DMS Project #97009</b> |                               |      |     |     |   |  |      |             |       |   |               |      |     |   |                     |       |       |    |  |
|--|-------------------------------|------|-----|-----|---|--|------|-------------|-------|---|---------------|------|-----|---|---------------------|-------|-------|----|--|
| <b>Parameter</b>   | <b>Pre-Existing Condition</b> |      |     |     |   | <b>Reference Reach(es) Data (UTCC)</b> |      |             |       |   | <b>Design</b> |      |     |   | <b>As-built</b>     |       |       |    |  |
| <b>Dimension - Riffle</b>  | Min                           | Mean | Med | Max | n | Min                                    | Mean | Med         | Max   | n | Min           | Mean | Max | n | Min                 | Mean  | Max   | n  |  |
| Bankfull Width (ft)  | 5.8                           |      |     |     |   | 9.0                                    | 13.3 | 13.1        | 17.7  | 6 | 7.8           |      |     |   | 8.9                 |       |       |    |  |
| Floodprone Width (ft)  | 9.0                           |      |     |     |   | 13.1                                   | 55.6 | 50.0        | 100.0 | 6 | 50            |      |     |   | >40                 |       |       |    |  |
| Bankfull Mean Depth (ft)   | 0.9                           |      |     |     |   | 0.9                                    | 1.2  | 1.2         | 1.5   | 6 | 0.6           |      |     |   | 0.5                 |       |       |    |  |
| Bankfull Max Depth (ft)  | 1.2                           |      |     |     |   | 1.3                                    | 1.7  | 1.7         | 2.0   | 6 | 1.0           |      |     |   | 1.0                 |       |       |    |  |
| Bankfull Cross-Sectional Area (ft <sup>2</sup> )   | 5.0                           |      |     |     |   | 10.4                                   | 16.4 | 14.0        | 24.7  | 6 | 5.0           |      |     |   | 4.6                 |       |       |    |  |
| Width/Depth Ratio  | 6.7                           |      |     |     |   | 7.6                                    | 11.1 | 11.5        | 13.4  | 6 | 12.1          |      |     |   | 17.0                |       |       |    |  |
| Entrenchment Ratio   | 1.5                           |      |     |     |   | 1.3                                    | 3.8  | 3.9         | 5.9   | 6 | >2.2          |      |     |   | 4.2                 |       |       |    |  |
| Bank Height Ratio  | 2.3                           |      |     |     |   | 1.0                                    | 1.0  | 1.0         | 1.0   | 6 | 1.0           |      |     |   | 1.0                 |       |       |    |  |
| <b>Pattern</b>   |                               |      |     |     |   |  |      |             |       |   |               |      |     |   |                     |       |       |    |  |
| Channel Beltwidth (ft)   |                               |      | *   |     |   |  |      | 45          |       |   | 29-36         |      |     |   | 29                  | 33    | 36    | 14 |  |
| Radius of Curvature (ft)   |                               |      | *   |     |   |  |      | 13-42       |       |   | 15-25         |      |     |   | 15                  | 20    | 25    | 14 |  |
| Rc:Bankfull width (ft/ft)  |                               |      | *   |     |   |  |      | 1.3-4.4     |       |   | 1.9-3.2       |      |     |   | 1.9                 | 2.6   | 3.2   | 14 |  |
| Meander Wavelength (ft)  |                               |      | *   |     |   |  |      | 93-136      |       |   | 72-80         |      |     |   | 72                  | 76    | 80    | 14 |  |
| Meander Width Ratio  |                               |      | *   |     |   |  |      | 4.5-5.0     |       |   | 3.7-4.6       |      |     |   | 3.7                 | 4.2   | 4.6   | 14 |  |
| <b>Profile</b>   |                               |      |     |     |   |  |      |             |       |   |               |      |     |   |                     |       |       |    |  |
| Riffle Length (ft)   |                               |      |     |     |   |  |      |             |       |   |               |      |     |   | 3.6                 | 20.9  | 32.9  | 14 |  |
| Riffle Slope (ft/ft)   | 0.018                         |      |     |     |   |  |      | 0.013-0.028 |       |   | 0.025-0.040   |      |     |   | 0.019               | 0.042 | 0.076 | 14 |  |
| Pool Length (ft)   | *                             |      |     |     |   |  |      | 3-25        |       |   | 8-25          |      |     |   | 5.1                 | 11.8  | 20.1  | 14 |  |
| Pool Spacing (ft)  | *                             |      |     |     |   |  |      | 30-59       |       |   | 42-51         |      |     |   | 17.1                | 40.1  | 58.5  | 14 |  |
| <b>Substrate and Transport Parameters</b>  |                               |      |     |     |   |  |      |             |       |   |               |      |     |   |                     |       |       |    |  |
| SC% / Sa% / G% / C% / B% / Be%   | 0%/15%/75%/10%/0%/0%          |      |     |     |   | 0.3%/19%/66%/14%/0.7%/0%               |      |             |       |   |               |      |     |   | 1%/14%/79%/6%/0%/0% |       |       |    |  |
| d16 / d35 / d50 / d84 / d95 (mm)   | 2.1/5/12/50/98                |      |     |     |   | 1.7/6.4/19/56/93                       |      |             |       |   |               |      |     |   | 2.7/15/24/47/77     |       |       |    |  |
| Channel length (ft)  | 1,036                         |      |     |     |   |  |      |             |       |   | 1,118         |      |     |   | 1,118               |       |       |    |  |
| Drainage Area (SM)   | 0.05                          |      |     |     |   | 0.13-0.49                              |      |             |       |   | 0.05          |      |     |   | 0.05                |       |       |    |  |
| Rosgen Classification  | G4                            |      |     |     |   | B4c                                    |      |             |       |   | C4b           |      |     |   | C4b                 |       |       |    |  |
| Sinuosity  | 1.0                           |      |     |     |   | 1.2                                    |      |             |       |   | 1.3           |      |     |   | 1.3                 |       |       |    |  |
| Water Surface Slope (ft/ft)  | 0.031                         |      |     |     |   | 0.013                                  |      |             |       |   | 0.025         |      |     |   | 0.025               |       |       |    |  |

\*No data shown due to channelization/lack of bed diversity

| <b>Table 6c. T2 Baseline Stream Data Summary<br/>Cedar Branch Restoration Site, DMS Project #97009</b> |                               |      |     |       |   |  |      |                          |       |   |               |      |       |   |                 |       |       |       |  |
|--|-------------------------------|------|-----|-------|---|--|------|--------------------------|-------|---|---------------|------|-------|---|-----------------|-------|-------|-------|--|
| <b>Parameter</b>   | <b>Pre-Existing Condition</b> |      |     |       |   | <b>Reference Reach(es) Data (UTCC)</b> |      |                          |       |   | <b>Design</b> |      |       |   | <b>As-built</b> |       |       |       |  |
| <b>Dimension - Riffle</b>  | Min                           | Mean | Med | Max   | n | Min                                    | Mean | Med                      | Max   | n | Min           | Mean | Max   | n | Min             | Mean  | Max   | n     |  |
| Bankfull Width (ft)  | **                            |      |     |       |   | 9.0                                    | 13.3 | 13.1                     | 17.7  | 6 | 7.8           |      |       |   | **              |       |       |       |  |
| Floodprone Width (ft)  | **                            |      |     |       |   | 13.1                                   | 55.6 | 50.0                     | 100.0 | 6 | 30            |      |       |   | **              |       |       |       |  |
| Bankfull Mean Depth (ft)   | **                            |      |     |       |   | 0.9                                    | 1.2  | 1.2                      | 1.5   | 6 | 0.6           |      |       |   | **              |       |       |       |  |
| Bankfull Max Depth (ft)  | **                            |      |     |       |   | 1.3                                    | 1.7  | 1.7                      | 2.0   | 6 | 1.0           |      |       |   | **              |       |       |       |  |
| Bankfull Cross-Sectional Area (ft <sup>2</sup> )   | **                            |      |     |       |   | 10.4                                   | 16.4 | 14.0                     | 24.7  | 6 | 5.0           |      |       |   | **              |       |       |       |  |
| Width/Depth Ratio  | **                            |      |     |       |   | 7.6                                    | 11.1 | 11.5                     | 13.4  | 6 | 12.1          |      |       |   | **              |       |       |       |  |
| Entrenchment Ratio   | **                            |      |     |       |   | 1.3                                    | 3.8  | 3.9                      | 5.9   | 6 | >2.2          |      |       |   | **              |       |       |       |  |
| Bank Height Ratio  | **                            |      |     |       |   | 1.0                                    | 1.0  | 1.0                      | 1.0   | 6 | 1.0           |      |       |   | **              |       |       |       |  |
| <b>Pattern</b>   |                               |      |     |       |   |  |      |                          |       |   |               |      |       |   |                 |       |       |       |  |
| Channel Beltwidth (ft)   |                               |      | *   |       |   |  |      | 45                       |       |   | N/A           |      |       |   | **              |       |       |       |  |
| Radius of Curvature (ft)   |                               |      | *   |       |   |  |      | 13-42                    |       |   | 15-25         |      |       |   | **              |       |       |       |  |
| Rc:Bankfull width (ft/ft)  |                               |      | *   |       |   |  |      | 1.3-4.4                  |       |   | 1.9-3.2       |      |       |   | **              |       |       |       |  |
| Meander Wavelength (ft)  |                               |      | *   |       |   |  |      | 93-136                   |       |   | N/A           |      |       |   | **              |       |       |       |  |
| Meander Width Ratio  |                               |      | *   |       |   |  |      | 4.5-5.0                  |       |   | N/A           |      |       |   | **              |       |       |       |  |
| <b>Profile</b>   |                               |      |     |       |   |  |      |                          |       |   |               |      |       |   |                 |       |       |       |  |
| Riffle Length (ft)   | **                            |      |     |       |   |  |      |                          |       |   |               |      |       |   | 9.4             | 20.0  | 24.9  | 4     |  |
| Riffle Slope (ft/ft)   | **                            |      |     |       |   |  |      | 0.013-0.028              |       |   | 0.026-0.027   |      |       |   | 0.023           | 0.025 | 0.027 | 4     |  |
| Pool Length (ft)   | **                            |      |     |       |   |  |      | 3-25                     |       |   | 12-17         |      |       |   | 6.4             | 8.1   | 9.0   | 3     |  |
| Pool Spacing (ft)  | **                            |      |     |       |   |  |      | 30-59                    |       |   | 38            |      |       |   | 36.4            | 37.8  | 39.1  | 3     |  |
| <b>Substrate and Transport Parameters</b>  |                               |      |     |       |   |  |      |                          |       |   |               |      |       |   |                 |       |       |       |  |
| SC% / Sa% / G% / C% / B% / Be%   |                               |      | **  |       |   |  |      | 0.3%/19%/66%/14%/0.7%/0% |       |   |               |      |       |   |                 |       |       | **    |  |
| d16 / d35 / d50 / d84 / d95 (mm)   |                               |      | **  |       |   |  |      | 1.7/6.4/19/56/93         |       |   |               |      |       |   |                 |       |       | **    |  |
| Channel length (ft)  |                               |      |     | 123   |   |  |      |                          |       |   |               |      | 127   |   |                 |       |       | 127   |  |
| Drainage Area (SM)   |                               |      |     | 0.03  |   |  |      | 0.13-0.49                |       |   |               |      | 0.03  |   |                 |       |       | 0.03  |  |
| Rosgen Classification  |                               |      |     | G4    |   |  |      | B4c                      |       |   |               |      | C4    |   |                 |       |       | C4    |  |
| Sinuosity  |                               |      |     | 1.0   |   |  |      | 1.2                      |       |   |               |      | N/A   |   |                 |       |       | N/A   |  |
| Water Surface Slope (ft/ft)  |                               |      |     | 0.031 |   |  |      | 0.013                    |       |   |               |      | 0.017 |   |                 |       |       | 0.016 |  |

\*No data shown due to channelization/lack of bed diversity

\*\*Data not collected

| <b>Table 6d. T3 Baseline Stream Data Summary<br/>Cedar Branch Restoration Site, DMS Project #97009</b> |                               |       |     |       |   |  |      |      |       |   |               |      |     |   |                     |       |       |    |
|--|-------------------------------|-------|-----|-------|---|--|------|------|-------|---|---------------|------|-----|---|---------------------|-------|-------|----|
| <b>Parameter</b>   | <b>Pre-Existing Condition</b> |       |     |       |   | <b>Reference Reach(es) Data (UTCC)</b> |      |      |       |   | <b>Design</b> |      |     |   | <b>As-built</b>     |       |       |    |
| <b>Dimension - Riffle</b>  | Min                           | Mean  | Med | Max   | n | Min                                    | Mean | Med  | Max   | n | Min           | Mean | Max | n | Min                 | Mean  | Max   | n  |
| Bankfull Width (ft)  | 4.7                           | 5.4   |     | 6.0   | 2 | 9.0                                    | 13.3 | 13.1 | 17.7  | 6 | 7.8           |      |     |   | 5.9                 | 5.9   | 6.0   | 2  |
| Floodprone Width (ft)  | 11.3                          | 13.5  |     | 15.7  | 2 | 13.1                                   | 55.6 | 50.0 | 100.0 | 6 | 30            |      |     |   | >25                 | >25   | >25   | 2  |
| Bankfull Mean Depth (ft)   | 0.8                           | 0.8   |     | 0.8   | 2 | 0.9                                    | 1.2  | 1.2  | 1.5   | 6 | 0.6           |      |     |   | 0.4                 | 0.5   | 0.5   | 2  |
| Bankfull Max Depth (ft)  | 1.3                           | 1.3   |     | 1.3   | 2 | 1.3                                    | 1.7  | 1.7  | 2.0   | 6 | 1.0           |      |     |   | 0.7                 | 0.8   | 0.8   | 2  |
| Bankfull Cross-Sectional Area (ft <sup>2</sup> )   | 3.9                           | 4.5   |     | 5.0   | 2 | 10.4                                   | 16.4 | 14.0 | 24.7  | 6 | 5.0           |      |     |   | 2.5                 | 2.8   | 3.1   | 2  |
| Width/Depth Ratio  | 5.6                           | 6.4   |     | 7.1   | 2 | 7.6                                    | 11.1 | 11.5 | 13.4  | 6 | 12.1          |      |     |   | 11.4                | 12.6  | 13.8  | 2  |
| Entrenchment Ratio   | 1.3                           | 2.4   |     | 3.4   | 2 | 1.3                                    | 3.8  | 3.9  | 5.9   | 6 | >2.2          |      |     |   | 4.4                 | 4.7   | 5.1   | 2  |
| Bank Height Ratio  | 1.6                           | 2.1   |     | 2.6   | 2 | 1.0                                    | 1.0  | 1.0  | 1.0   | 6 | 1.0           |      |     |   | 1.0                 | 1.0   | 1.0   | 2  |
| <b>Pattern</b>   |                               |       |     |       |   |  |      |      |       |   |               |      |     |   |                     |       |       |    |
| Channel Beltwidth (ft)   | *                             |       |     |       |   | 45                                     |      |      |       |   | N/A           |      |     |   |                     |       |       |    |
| Radius of Curvature (ft)   | *                             |       |     |       |   | 13-42                                  |      |      |       |   | 15-25         |      |     |   |                     |       |       |    |
| Rc:Bankfull width (ft/ft)  | *                             |       |     |       |   | 1.3-4.4                                |      |      |       |   | 1.9-3.2       |      |     |   |                     |       |       |    |
| Meander Wavelength (ft)  | *                             |       |     |       |   | 93-136                                 |      |      |       |   | N/A           |      |     |   |                     |       |       |    |
| Meander Width Ratio  | *                             |       |     |       |   | 4.5-5.0                                |      |      |       |   | N/A           |      |     |   |                     |       |       |    |
| <b>Profile</b>   |                               |       |     |       |   |  |      |      |       |   |               |      |     |   |                     |       |       |    |
| Riffle Length (ft)   |                               |       |     |       |   |  |      |      |       |   |               |      |     |   | 19.7                | 28.1  | 68.8  | 26 |
| Riffle Slope (ft/ft)   | 0.046                         | 0.067 |     | 0.087 | 2 | 0.013-0.028                            |      |      |       |   | 0.025-0.042   |      |     |   | 0.021               | 0.034 | 0.063 | 26 |
| Pool Length (ft)   | *                             |       |     |       |   | 3-25                                   |      |      |       |   | 11-22         |      |     |   | 3.6                 | 7.3   | 11.3  | 35 |
| Pool Spacing (ft)  | *                             |       |     |       |   | 30-59                                  |      |      |       |   | 32-55         |      |     |   | 6.8                 | 30.5  | 85.9  | 35 |
| <b>Substrate and Transport Parameters</b>  |                               |       |     |       |   |  |      |      |       |   |               |      |     |   |                     |       |       |    |
| SC% / Sa% / G% / C% / B% / Be%   | 0%/31%/63%/6%/0%/0%           |       |     |       |   | 0.3%/19%/66%/14%/0.7%/0%               |      |      |       |   |               |      |     |   | 6%/0%/75%/19%/0%/0% |       |       |    |
| d16 / d35 / d50 / d84 / d95 (mm)   | 1.0/2.4/6.5/33/73             |       |     |       |   | 1.7/6.4/19/56/93                       |      |      |       |   |               |      |     |   | 18/32/41/71/105     |       |       |    |
| <b>Channel and Drainage Parameters</b>   |                               |       |     |       |   |  |      |      |       |   |               |      |     |   |                     |       |       |    |
| Channel length (ft)  | 1,141                         |       |     |       |   |  |      |      |       |   | 1,157         |      |     |   | 1,157               |       |       |    |
| Drainage Area (SM)   | 0.04                          |       |     |       |   | 0.13-0.49                              |      |      |       |   | 0.04          |      |     |   | 0.04                |       |       |    |
| Rosgen Classification  | E4                            |       |     |       |   | B4c                                    |      |      |       |   | C4b           |      |     |   | C4b                 |       |       |    |
| Sinuosity  | 1.0                           |       |     |       |   | 1.2                                    |      |      |       |   | N/A           |      |     |   | N/A                 |       |       |    |
| Water Surface Slope (ft/ft)  | 0.037                         |       |     |       |   | 0.013                                  |      |      |       |   | 0.035         |      |     |   | 0.035               |       |       |    |

\*No data shown due to channelization/lack of bed diversity

| <b>Table 6e. T4 Baseline Stream Data Summary<br/>Cedar Branch Restoration Site, DMS Project #97009</b> |                               |      |     |     |   |  |      |             |       |   |               |      |     |   |                     |       |       |    |  |
|--|-------------------------------|------|-----|-----|---|--|------|-------------|-------|---|---------------|------|-----|---|---------------------|-------|-------|----|--|
| <b>Parameter</b>   | <b>Pre-Existing Condition</b> |      |     |     |   | <b>Reference Reach(es) Data (UTCC)</b> |      |             |       |   | <b>Design</b> |      |     |   | <b>As-built</b>     |       |       |    |  |
| <b>Dimension - Riffle</b>  | Min                           | Mean | Med | Max | n | Min                                    | Mean | Med         | Max   | n | Min           | Mean | Max | n | Min                 | Mean  | Max   | n  |  |
| Bankfull Width (ft)  | 6.5                           |      |     |     |   | 9.0                                    | 13.3 | 13.1        | 17.7  | 6 | 7.8           |      |     |   | 6.7                 | 6.8   | 6.9   | 2  |  |
| Floodprone Width (ft)  | 7.8                           |      |     |     |   | 13.1                                   | 55.6 | 50.0        | 100.0 | 6 | 30            |      |     |   | >30                 | >30   | >30   | 2  |  |
| Bankfull Mean Depth (ft)   | 0.8                           |      |     |     |   | 0.9                                    | 1.2  | 1.2         | 1.5   | 6 | 0.6           |      |     |   | 0.5                 | 0.5   | 0.5   | 2  |  |
| Bankfull Max Depth (ft)  | 1.0                           |      |     |     |   | 1.3                                    | 1.7  | 1.7         | 2.0   | 6 | 1.0           |      |     |   | 0.8                 | 0.8   | 0.8   | 2  |  |
| Bankfull Cross-Sectional Area (ft <sup>2</sup> )   | 5.0                           |      |     |     |   | 10.4                                   | 16.4 | 14.0        | 24.7  | 6 | 5.0           |      |     |   | 3.3                 | 3.4   | 3.5   | 2  |  |
| Width/Depth Ratio  | 8.5                           |      |     |     |   | 7.6                                    | 11.1 | 11.5        | 13.4  | 6 | 12.1          |      |     |   | 12.7                | 13.6  | 14.6  | 2  |  |
| Entrenchment Ratio   | 1.2                           |      |     |     |   | 1.3                                    | 3.8  | 3.9         | 5.9   | 6 | >2.2          |      |     |   | 4.7                 | 4.9   | 5.1   | 2  |  |
| Bank Height Ratio  | 4.5                           |      |     |     |   | 1.0                                    | 1.0  | 1.0         | 1.0   | 6 | 1.0           |      |     |   | 1.0                 | 1.0   | 1.0   | 2  |  |
| <b>Pattern</b>   |                               |      |     |     |   |  |      |             |       |   |               |      |     |   |                     |       |       |    |  |
| Channel Beltwidth (ft)   |                               |      | *   |     |   |  |      | 45          |       |   | N/A           |      |     |   |                     |       |       |    |  |
| Radius of Curvature (ft)   |                               |      | *   |     |   |  |      | 13-42       |       |   | 15-25         |      |     |   |                     |       |       |    |  |
| Rc:Bankfull width (ft/ft)  |                               |      | *   |     |   |  |      | 1.3-4.4     |       |   | 1.9-3.2       |      |     |   |                     |       |       |    |  |
| Meander Wavelength (ft)  |                               |      | *   |     |   |  |      | 93-136      |       |   | N/A           |      |     |   |                     |       |       |    |  |
| Meander Width Ratio  |                               |      | *   |     |   |  |      | 4.5-5.0     |       |   | N/A           |      |     |   |                     |       |       |    |  |
| <b>Profile</b>   |                               |      |     |     |   |  |      |             |       |   |               |      |     |   |                     |       |       |    |  |
| Riffle Length (ft)   |                               |      |     |     |   |  |      |             |       |   |               |      |     |   | 5.5                 | 21.5  | 42.1  | 19 |  |
| Riffle Slope (ft/ft)   | 0.038                         |      |     |     |   |  |      | 0.013-0.028 |       |   | 0.030-0.040   |      |     |   | 0.017               | 0.040 | 0.121 | 19 |  |
| Pool Length (ft)   | *                             |      |     |     |   |  |      | 3-25        |       |   | 13-19         |      |     |   | 4.0                 | 8.5   | 12.7  | 21 |  |
| Pool Spacing (ft)  | *                             |      |     |     |   |  |      | 30-59       |       |   | 34-48         |      |     |   | 5.5                 | 32.3  | 55.1  | 21 |  |
| <b>Substrate and Transport Parameters</b>  |                               |      |     |     |   |  |      |             |       |   |               |      |     |   |                     |       |       |    |  |
| SC% / Sa% / G% / C% / B% / Be%   | 0%/23%/72%/5%/0%/0%           |      |     |     |   | 0.3%/19%/66%/14%/0.7%/0%               |      |             |       |   |               |      |     |   | 3%/0%/73%/24%/0%/0% |       |       |    |  |
| d16 / d35 / d50 / d84 / d95 (mm)   | 1.6/4.0/6.4/35/67             |      |     |     |   | 1.7/6.4/19/56/93                       |      |             |       |   |               |      |     |   | 28/37/44/78/115     |       |       |    |  |
| Channel length (ft)  | 677                           |      |     |     |   |  |      |             |       |   | 692           |      |     |   | 692                 |       |       |    |  |
| Drainage Area (SM)   | 0.05                          |      |     |     |   | 0.13-0.49                              |      |             |       |   | 0.05          |      |     |   | 0.05                |       |       |    |  |
| Rosgen Classification  | G4                            |      |     |     |   | B4c                                    |      |             |       |   | C4b           |      |     |   | C4b                 |       |       |    |  |
| Sinuosity  | 1.0                           |      |     |     |   | 1.2                                    |      |             |       |   | N/A           |      |     |   | N/A                 |       |       |    |  |
| Water Surface Slope (ft/ft)  | 0.031                         |      |     |     |   | 0.013                                  |      |             |       |   | 0.028         |      |     |   | 0.028               |       |       |    |  |

\*No data shown due to channelization/lack of bed diversity

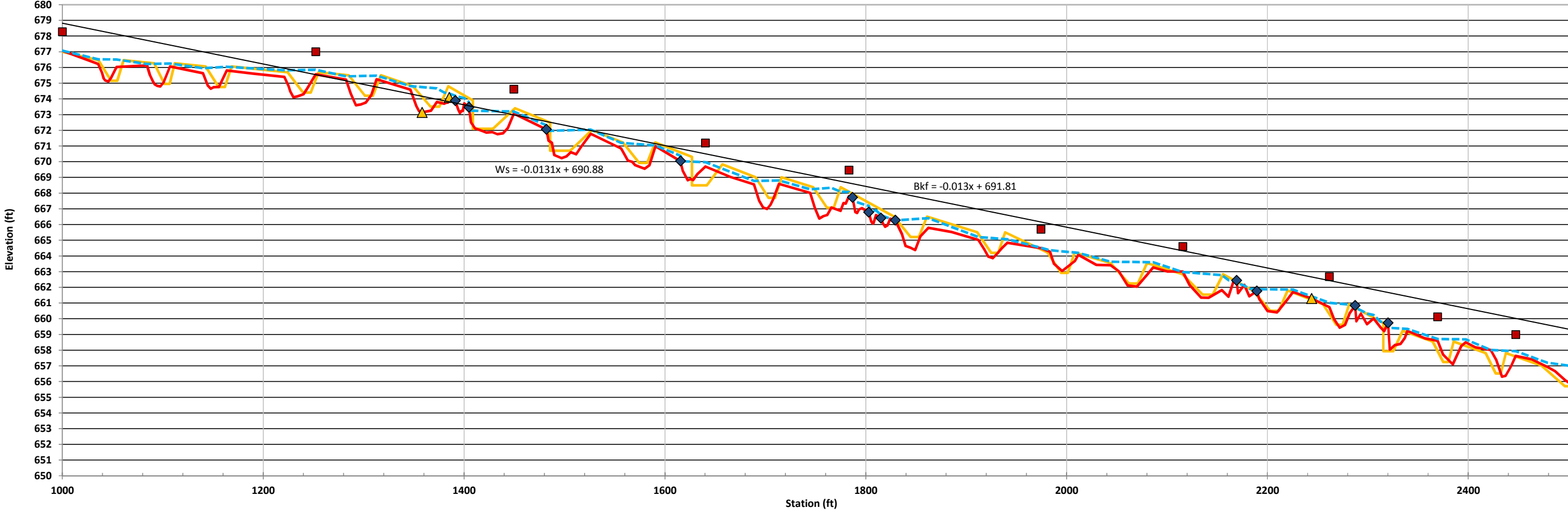
| <b>Table 7. Cross-Section Morphology Data Tables</b>            |  |     |     |     |     |     |     |  |     |     |     |     |     |     |  |     |     |     |     |     |     |
|---|--|-----|-----|-----|-----|-----|-----|--|-----|-----|-----|-----|-----|-----|--|-----|-----|-----|-----|-----|-----|
| <b>Cedar Branch Stream Restoration Site, DMS Project #97009</b> |  |     |     |     |     |     |     |  |     |     |     |     |     |     |  |     |     |     |     |     |     |
| <b>Dimension and Substrate</b>                                  | <b>Cross-Section 1 (Riffle)</b><br>Station 57+19, T1   |     |     |     |     |     |     | <b>Cross-Section 2 (Pool)</b><br>Station 57+44, T1     |     |     |     |     |     |     | <b>Cross-Section 3 (Pool)</b><br>Station 13+58, UTCC |     |     |     |     |     |     |
|   | Base   | MY1 | MY2 | MY3 | MY4 | MY5 | MY+ | Base   | MY1 | MY2 | MY3 | MY4 | MY5 | MY+ | Base   | MY1 | MY2 | MY3 | MY4 | MY5 | MY+ |
| Bankfull Width (ft)   | 8.9  |     |     |     |     |     |     | 11.8   |     |     |     |     |     |     | 13.5   |     |     |     |     |     |     |
| Floodprone Width (ft)   | >40  |     |     |     |     |     |     | -  |     |     |     |     |     |     | -  |     |     |     |     |     |     |
| Bankfull Mean Depth (ft)  | 0.5  |     |     |     |     |     |     | 1.1  |     |     |     |     |     |     | 1.5  |     |     |     |     |     |     |
| Bankfull Max Depth (ft)   | 1.0  |     |     |     |     |     |     | 2.1  |     |     |     |     |     |     | 2.8  |     |     |     |     |     |     |
| Bankfull Cross-Sectional Area (ft <sup>2</sup> )                | 4.6  |     |     |     |     |     |     | 13.4   |     |     |     |     |     |     | 20.2   |     |     |     |     |     |     |
| Bankfull Width/Depth Ratio                                      | 17.0   |     |     |     |     |     |     | -  |     |     |     |     |     |     | -  |     |     |     |     |     |     |
| Bankfull Entrenchment Ratio                                     | 4.2  |     |     |     |     |     |     | -  |     |     |     |     |     |     | -  |     |     |     |     |     |     |
| Bankfull Bank Height Ratio                                      | 1.0  |     |     |     |     |     |     | -  |     |     |     |     |     |     | -  |     |     |     |     |     |     |
| d50 (mm)  | 24   |     |     |     |     |     |     | -  |     |     |     |     |     |     | -  |     |     |     |     |     |     |
| <b>Dimension and Substrate</b>                                  | <b>Cross-Section 4 (Riffle)</b><br>Station 13+85, UTCC |     |     |     |     |     |     | <b>Cross-Section 5 (Riffle)</b><br>Station 22+44, UTCC |     |     |     |     |     |     | <b>Cross-Section 6 (Riffle)</b><br>Station 96+69, T3 |     |     |     |     |     |     |
|   | Base   | MY1 | MY2 | MY3 | MY4 | MY5 | MY+ | Base   | MY1 | MY2 | MY3 | MY4 | MY5 | MY+ | Base   | MY1 | MY2 | MY3 | MY4 | MY5 | MY+ |
| Bankfull Width (ft)   | 12.1   |     |     |     |     |     |     | 14.5   |     |     |     |     |     |     | 6.0  |     |     |     |     |     |     |
| Floodprone Width (ft)   | >50  |     |     |     |     |     |     | >40  |     |     |     |     |     |     | >30  |     |     |     |     |     |     |
| Bankfull Mean Depth (ft)  | 1.0  |     |     |     |     |     |     | 1.1  |     |     |     |     |     |     | 0.5  |     |     |     |     |     |     |
| Bankfull Max Depth (ft)   | 1.7  |     |     |     |     |     |     | 1.7  |     |     |     |     |     |     | 0.8  |     |     |     |     |     |     |
| Bankfull Cross-Sectional Area (ft <sup>2</sup> )                | 12.6   |     |     |     |     |     |     | 15.8   |     |     |     |     |     |     | 3.1  |     |     |     |     |     |     |
| Bankfull Width/Depth Ratio                                      | 11.6   |     |     |     |     |     |     | 13.3   |     |     |     |     |     |     | 11.7   |     |     |     |     |     |     |
| Bankfull Entrenchment Ratio                                     | 4.6  |     |     |     |     |     |     | 3.1  |     |     |     |     |     |     | 4.4  |     |     |     |     |     |     |
| Bankfull Bank Height Ratio                                      | 1.0  |     |     |     |     |     |     | 1.0  |     |     |     |     |     |     | 1.0  |     |     |     |     |     |     |
| d50 (mm)  | 33   |     |     |     |     |     |     | 31   |     |     |     |     |     |     | 41   |     |     |     |     |     |     |

| <b>Table 7. Cross-Section Morphology Data Tables</b>            |   |     |     |     |     |     |     |   |     |     |     |     |     |     |   |     |     |     |     |     |     |
|---|---|-----|-----|-----|-----|-----|-----|---|-----|-----|-----|-----|-----|-----|---|-----|-----|-----|-----|-----|-----|
| <b>Cedar Branch Stream Restoration Site, DMS Project #97009</b> |   |     |     |     |     |     |     |   |     |     |     |     |     |     |   |     |     |     |     |     |     |
| <b>Dimension and Substrate</b>                                  | <b>Cross-Section 7 (Pool)<br/>Station 99+07, T3</b>     |     |     |     |     |     |     | <b>Cross-Section 8 (Riffle)<br/>Station 99+25, T3</b> |     |     |     |     |     |     | <b>Cross-Section 9 (Riffle)<br/>Station 26+17, UTCC</b> |     |     |     |     |     |     |
|   | Base  | MY1 | MY2 | MY3 | MY4 | MY5 | MY+ | Base  | MY1 | MY2 | MY3 | MY4 | MY5 | MY+ | Base  | MY1 | MY2 | MY3 | MY4 | MY5 | MY+ |
| Bankfull Width (ft)   | 10.3  |     |     |     |     |     |     | 6.0   |     |     |     |     |     |     | 13.2  |     |     |     |     |     |     |
| Floodprone Width (ft)   | -   |     |     |     |     |     |     | >30   |     |     |     |     |     |     | >40   |     |     |     |     |     |     |
| Bankfull Mean Depth (ft)  | 0.7   |     |     |     |     |     |     | 0.4   |     |     |     |     |     |     | 1.0   |     |     |     |     |     |     |
| Bankfull Max Depth (ft)   | 1.8   |     |     |     |     |     |     | 0.7   |     |     |     |     |     |     | 1.8   |     |     |     |     |     |     |
| Bankfull Cross-Sectional Area (ft <sup>2</sup> )                | 6.9   |     |     |     |     |     |     | 2.5   |     |     |     |     |     |     | 13.0  |     |     |     |     |     |     |
| Bankfull Width/Depth Ratio                                      | -   |     |     |     |     |     |     | 14.1  |     |     |     |     |     |     | 13.3  |     |     |     |     |     |     |
| Bankfull Entrenchment Ratio                                     | -   |     |     |     |     |     |     | 5.0   |     |     |     |     |     |     | 3.4   |     |     |     |     |     |     |
| Bankfull Bank Height Ratio                                      | -   |     |     |     |     |     |     | 1.0   |     |     |     |     |     |     | 1.0   |     |     |     |     |     |     |
| d50 (mm)  | -   |     |     |     |     |     |     | 40  |     |     |     |     |     |     | 57  |     |     |     |     |     |     |
|   | <b>Cross-Section 10 (Riffle)<br/>Station 252+25, T4</b> |     |     |     |     |     |     | <b>Cross-Section 11 (Pool)<br/>Station 225+97, T4</b> |     |     |     |     |     |     | <b>Cross-Section 12 (Riffle)<br/>Station 226+04, T4</b> |     |     |     |     |     |     |
|   | Base  | MY1 | MY2 | MY3 | MY4 | MY5 | MY+ | Base  | MY1 | MY2 | MY3 | MY4 | MY5 | MY+ | Base  | MY1 | MY2 | MY3 | MY4 | MY5 | MY+ |
| Bankfull Width (ft)   | 7.0   |     |     |     |     |     |     | 10.2  |     |     |     |     |     |     | 6.7   |     |     |     |     |     |     |
| Floodprone Width (ft)   | >30   |     |     |     |     |     |     | -   |     |     |     |     |     |     | >30   |     |     |     |     |     |     |
| Bankfull Mean Depth (ft)  | 0.5   |     |     |     |     |     |     | 1.1   |     |     |     |     |     |     | 0.5   |     |     |     |     |     |     |
| Bankfull Max Depth (ft)   | 0.8   |     |     |     |     |     |     | 2.1   |     |     |     |     |     |     | 0.8   |     |     |     |     |     |     |
| Bankfull Cross-Sectional Area (ft <sup>2</sup> )                | 3.3   |     |     |     |     |     |     | 10.8  |     |     |     |     |     |     | 3.5   |     |     |     |     |     |     |
| Bankfull Width/Depth Ratio                                      | 14.9  |     |     |     |     |     |     | -   |     |     |     |     |     |     | 12.9  |     |     |     |     |     |     |
| Bankfull Entrenchment Ratio                                     | 5.1   |     |     |     |     |     |     | -   |     |     |     |     |     |     | 4.7   |     |     |     |     |     |     |
| Bankfull Bank Height Ratio                                      | 1.0   |     |     |     |     |     |     | -   |     |     |     |     |     |     | 1.0   |     |     |     |     |     |     |
| d50 (mm)  | 42  |     |     |     |     |     |     | -   |     |     |     |     |     |     | 45  |     |     |     |     |     |     |

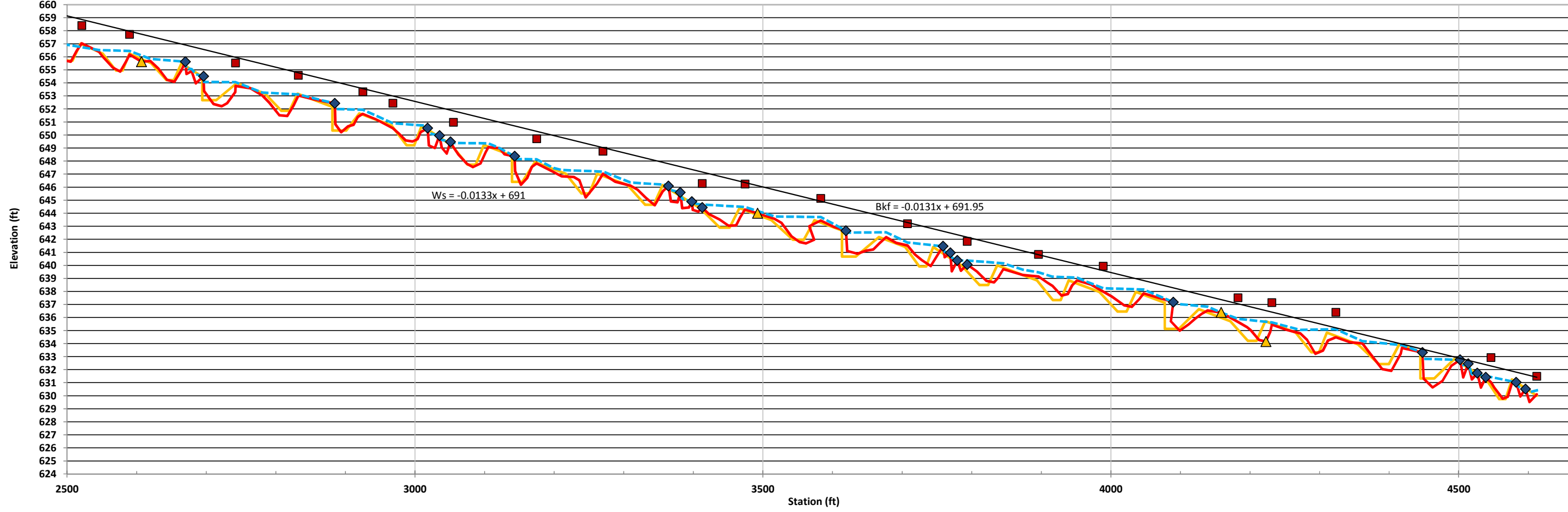


| <b>Table 7. Cross-Section Morphology Data Tables</b>            |  |     |     |     |     |     |     |  |     |     |     |     |     |     |  |     |     |     |     |     |     |
|---|--|-----|-----|-----|-----|-----|-----|--|-----|-----|-----|-----|-----|-----|--|-----|-----|-----|-----|-----|-----|
| <b>Cedar Branch Stream Restoration Site, DMS Project #97009</b> |  |     |     |     |     |     |     |  |     |     |     |     |     |     |  |     |     |     |     |     |     |
| <b>Dimension and Substrate</b>                                  | <b>Cross-Section 13 (Riffle)</b><br><b>Station 35+12, UTCC</b> |     |     |     |     |     |     | <b>Cross-Section 14 (Riffle)</b><br><b>Station 41+94, UTCC</b> |     |     |     |     |     |     | <b>Cross-Section 15 (Pool)</b><br><b>Station 42+58, UTCC</b> |     |     |     |     |     |     |
|   | Base   | MY1 | MY2 | MY3 | MY4 | MY5 | MY+ | Base   | MY1 | MY2 | MY3 | MY4 | MY5 | MY+ | Base   | MY1 | MY2 | MY3 | MY4 | MY5 | MY+ |
| Bankfull Width (ft)   | 12.7   |     |     |     |     |     |     | 15.3   |     |     |     |     |     |     | 22.5   |     |     |     |     |     |     |
| Floodprone Width (ft)   | >50  |     |     |     |     |     |     | >40  |     |     |     |     |     |     | -  |     |     |     |     |     |     |
| Bankfull Mean Depth (ft)  | 0.8  |     |     |     |     |     |     | 0.8  |     |     |     |     |     |     | 1.6  |     |     |     |     |     |     |
| Bankfull Max Depth (ft)   | 1.4  |     |     |     |     |     |     | 1.7  |     |     |     |     |     |     | 3.4  |     |     |     |     |     |     |
| Bankfull Cross-Sectional Area (ft <sup>2</sup> )                | 9.6  |     |     |     |     |     |     | 12.8   |     |     |     |     |     |     | 35.8   |     |     |     |     |     |     |
| Bankfull Width/Depth Ratio                                      | 16.7   |     |     |     |     |     |     | 18.3   |     |     |     |     |     |     | -  |     |     |     |     |     |     |
| Bankfull Entrenchment Ratio                                     | 3.8  |     |     |     |     |     |     | 2.8  |     |     |     |     |     |     | -  |     |     |     |     |     |     |
| Bankfull Bank Height Ratio                                      | 1.0  |     |     |     |     |     |     | 1.0  |     |     |     |     |     |     | -  |     |     |     |     |     |     |
| d50 (mm)  | 16   |     |     |     |     |     |     | 61   |     |     |     |     |     |     | -  |     |     |     |     |     |     |

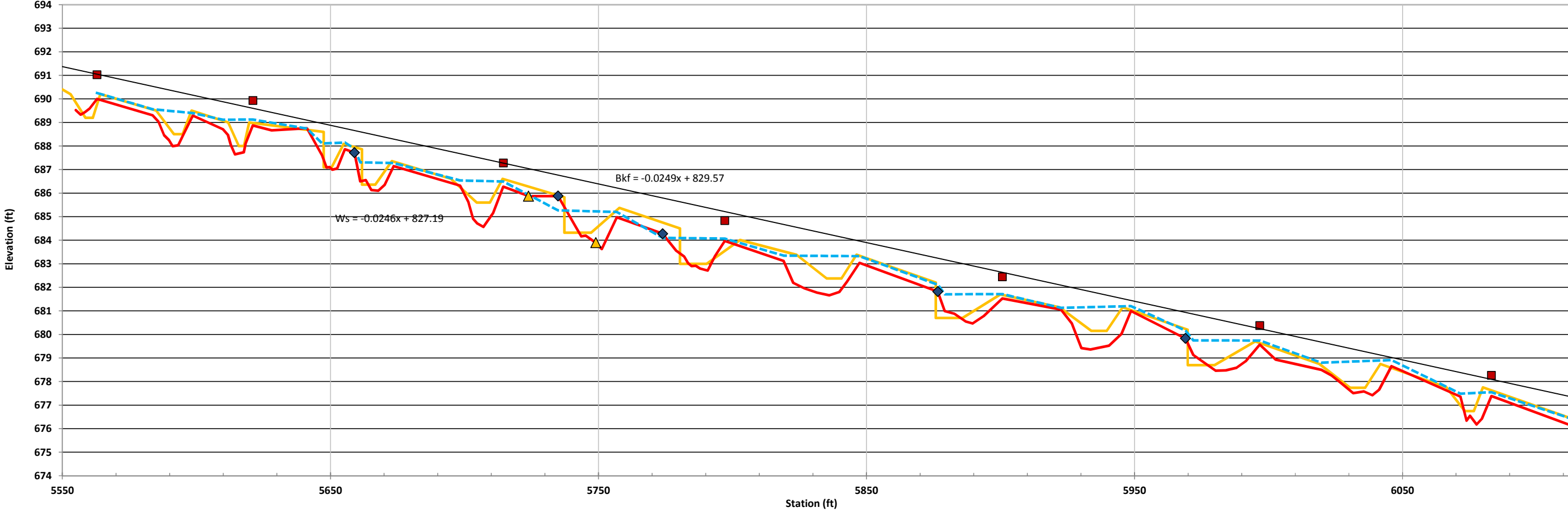
Longitudinal Profile  
Cedar Branch- UTCC  
Monitoring Year 00, 2018



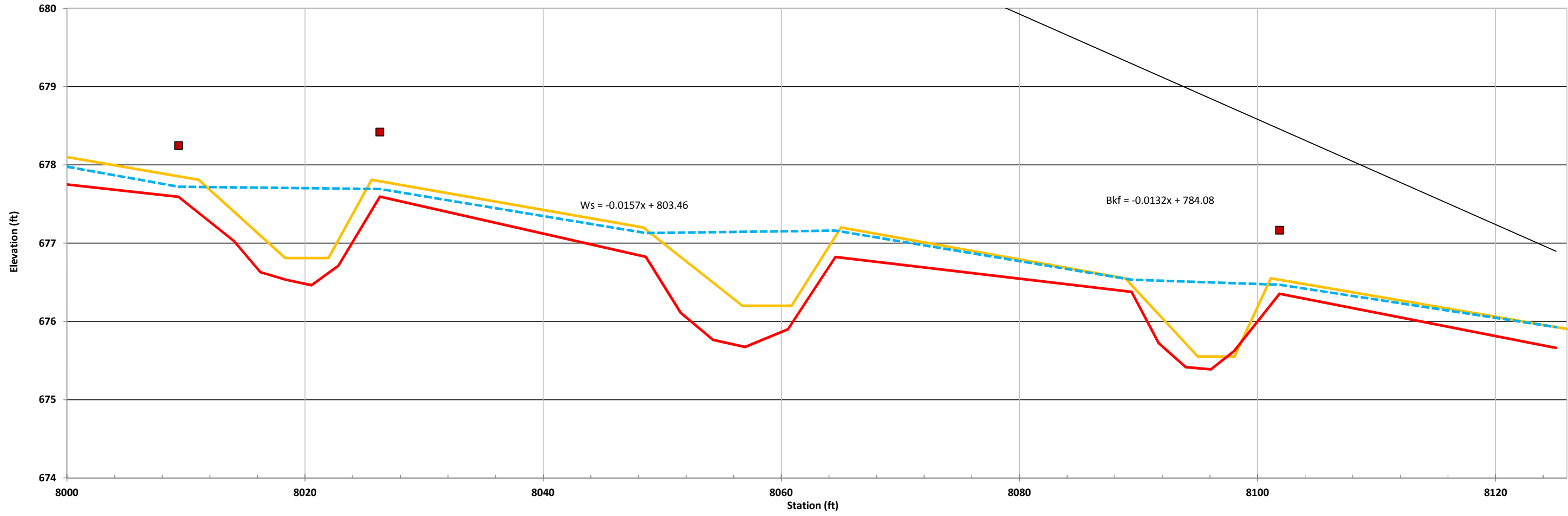
Longitudinal Profile  
Cedar Branch- UTCC  
Monitoring Year 00, 2018



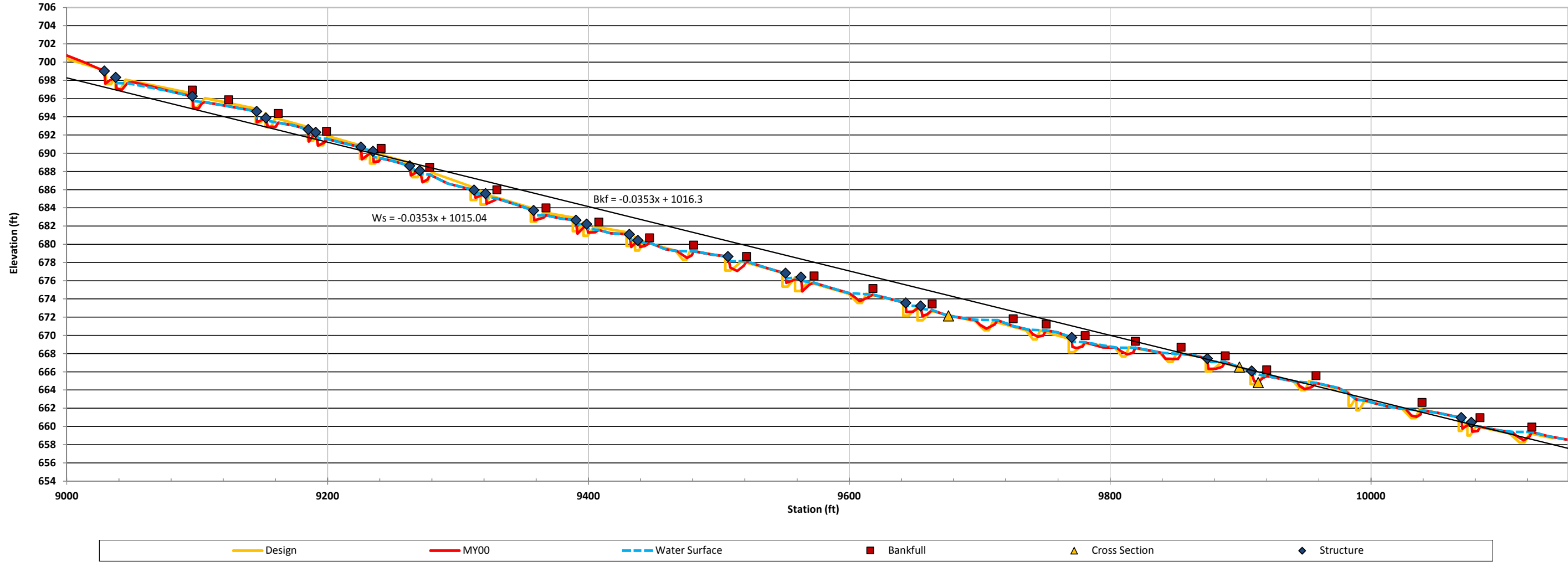
Longitudinal Profile  
Cedar Branch - T1  
Monitoring Year 00, 2018



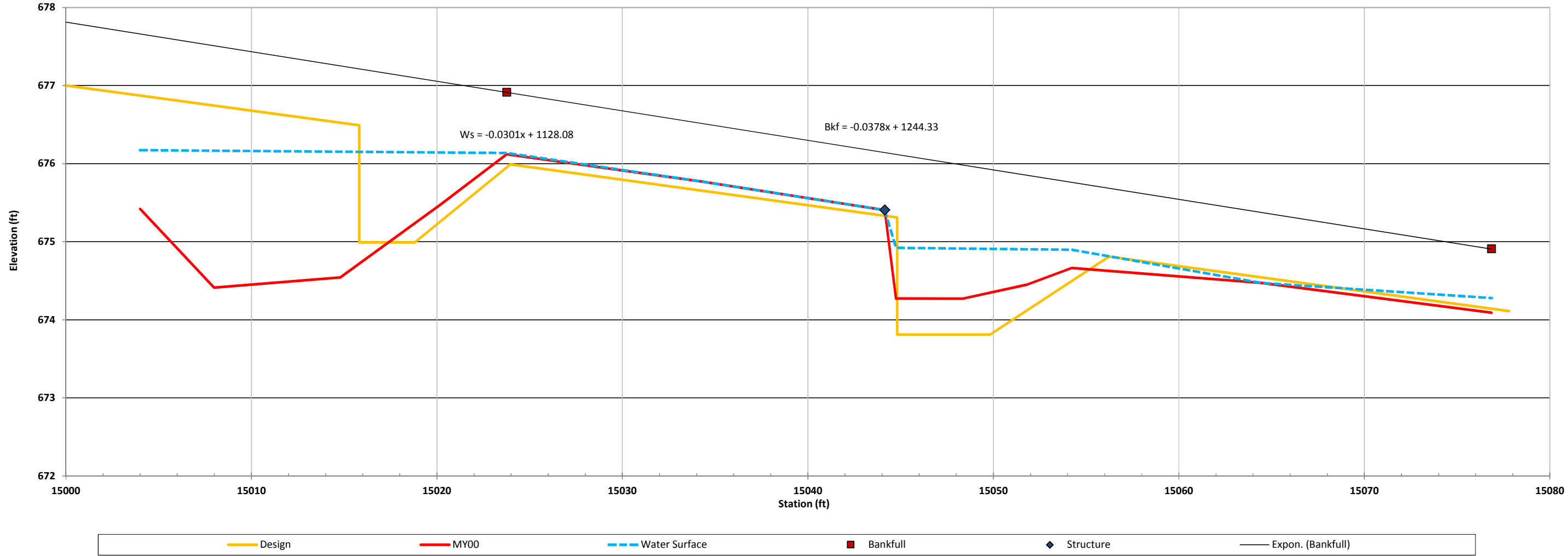
Longitudinal Profile  
Cedar Branch - T2  
Monitoring Year 00, 2018



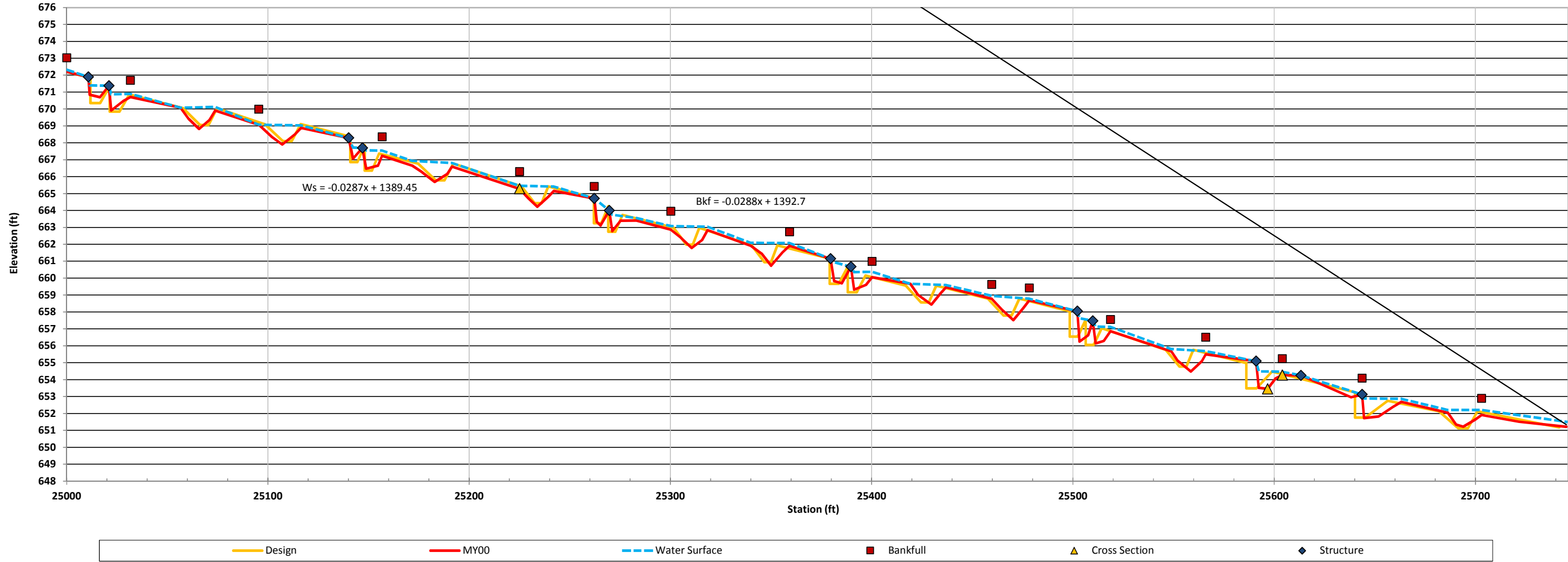
Longitudinal Profile  
Cedar Branch- T3  
Monitoring Year 00, 2018



Longitudinal Profile  
Cedar Branch - T3-1  
Monitoring Year 00, 2018



Longitudinal Profile  
Cedar Branch - T4  
Monitoring Year 00, 2018





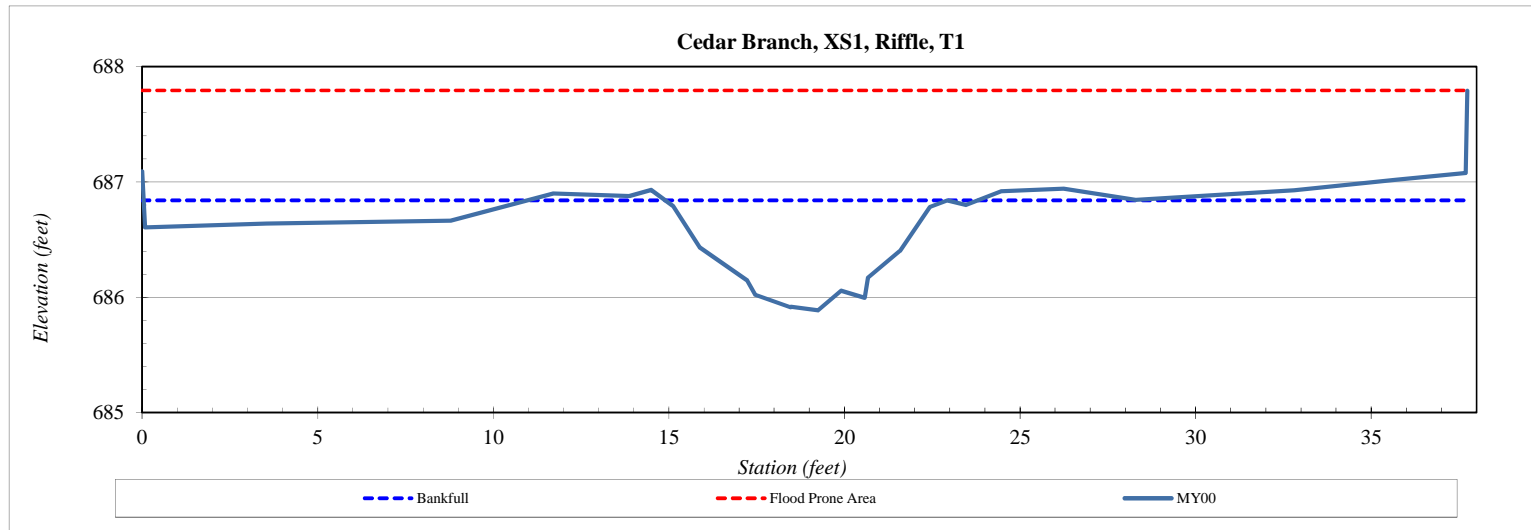
## Cross-Section Plots

|                               |                         |
|-------------------------------|-------------------------|
| <b>River Basin:</b>           | Yadkin River            |
| <b>Site:</b>                  | Cedar Branch            |
| <b>XS ID</b>                  | XS1                     |
| <b>Drainage Area (sq mi):</b> | 0.05                    |
| <b>Date:</b>                  | 4/11/2018               |
| <b>Field Crew:</b>            | T. Seelinger, A. French |



| Station | Elevation |
|---------|-----------|
| 0.00    | 687.09    |
| 0.09    | 686.61    |
| 3.55    | 686.64    |
| 8.79    | 686.67    |
| 11.71   | 686.90    |
| 13.87   | 686.88    |
| 14.50   | 686.93    |
| 15.12   | 686.79    |
| 15.88   | 686.44    |
| 17.22   | 686.15    |
| 17.46   | 686.02    |
| 18.46   | 685.91    |
| 18.48   | 685.92    |
| 19.25   | 685.89    |
| 19.91   | 686.06    |
| 20.58   | 686.00    |
| 20.67   | 686.17    |
| 21.58   | 686.40    |
| 22.42   | 686.78    |
| 22.93   | 686.84    |
| 23.47   | 686.80    |
| 24.47   | 686.92    |
| 26.24   | 686.94    |
| 28.29   | 686.84    |
| 32.80   | 686.93    |
| 35.72   | 687.02    |
| 37.69   | 687.08    |
| 37.74   | 687.79    |

| SUMMARY DATA                          |        |
|---------------------------------------|--------|
| <b>Current Bankfull Elevation:</b>    | 686.84 |
| <b>Bankfull Cross-Sectional Area:</b> | 4.6    |
| <b>Total Cross-Sectional Area:</b>    | 4.6    |
| <b>Bankfull Width:</b>                | 8.9    |
| <b>Flood Prone Area Elevation:</b>    | 687.8  |
| <b>Flood Prone Width:</b>             | 37.7   |
| <b>Max Depth at Bankfull:</b>         | 1.0    |
| <b>Mean Depth at Bankfull:</b>        | 0.5    |
| <b>W / D Ratio:</b>                   | 17.0   |
| <b>Entrenchment Ratio:</b>            | 4.2    |
| <b>Bank Height Ratio:</b>             | 1.0    |



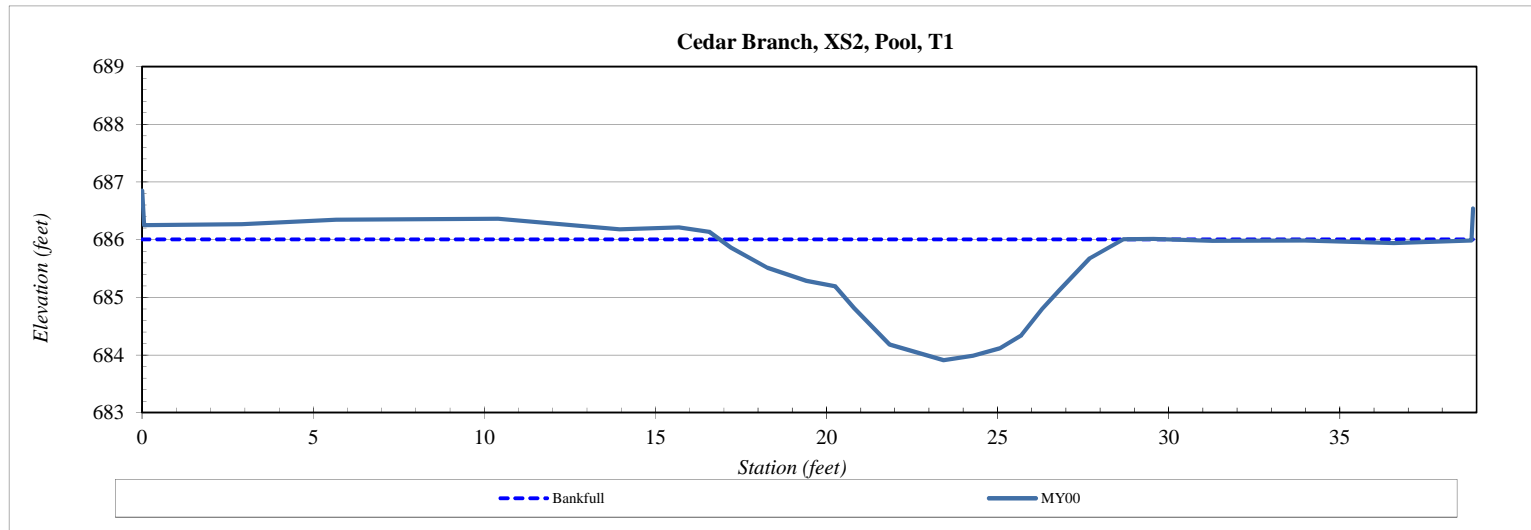
## Cross-Section Plots

|                               |                         |
|-------------------------------|-------------------------|
| <b>River Basin:</b>           | Yadkin River            |
| <b>Site:</b>                  | Cedar Branch            |
| <b>XS ID</b>                  | XS2                     |
| <b>Drainage Area (sq mi):</b> | 0.05                    |
| <b>Date:</b>                  | 4/11/2018               |
| <b>Field Crew:</b>            | T. Seelinger, A. French |



| Station | Elevation |
|---------|-----------|
| 0.00    | 686.85    |
| 0.06    | 686.25    |
| 2.92    | 686.27    |
| 5.66    | 686.35    |
| 10.41   | 686.36    |
| 13.95   | 686.18    |
| 15.69   | 686.22    |
| 16.58   | 686.13    |
| 17.21   | 685.86    |
| 18.27   | 685.51    |
| 19.42   | 685.29    |
| 20.26   | 685.19    |
| 20.81   | 684.82    |
| 21.85   | 684.19    |
| 23.43   | 683.91    |
| 24.28   | 683.99    |
| 25.06   | 684.11    |
| 25.70   | 684.34    |
| 26.30   | 684.80    |
| 26.81   | 685.13    |
| 27.69   | 685.67    |
| 28.68   | 686.01    |
| 29.56   | 686.01    |
| 31.27   | 685.98    |
| 33.97   | 685.98    |
| 36.58   | 685.94    |
| 38.85   | 685.99    |
| 38.89   | 686.54    |

| SUMMARY DATA                          |        |
|---------------------------------------|--------|
| <b>Current Bankfull Elevation:</b>    | 686.01 |
| <b>Bankfull Cross-Sectional Area:</b> | 13.4   |
| <b>Total Cross-Sectional Area:</b>    | 13.4   |
| <b>Bankfull Width:</b>                | 11.8   |
| <b>Flood Prone Area Elevation:</b>    | ---    |
| <b>Flood Prone Width:</b>             | ---    |
| <b>Max Depth at Bankfull:</b>         | 2.1    |
| <b>Mean Depth at Bankfull:</b>        | 1.1    |
| <b>W / D Ratio:</b>                   | ---    |
| <b>Entrenchment Ratio:</b>            | ---    |
| <b>Bank Height Ratio:</b>             | ---    |



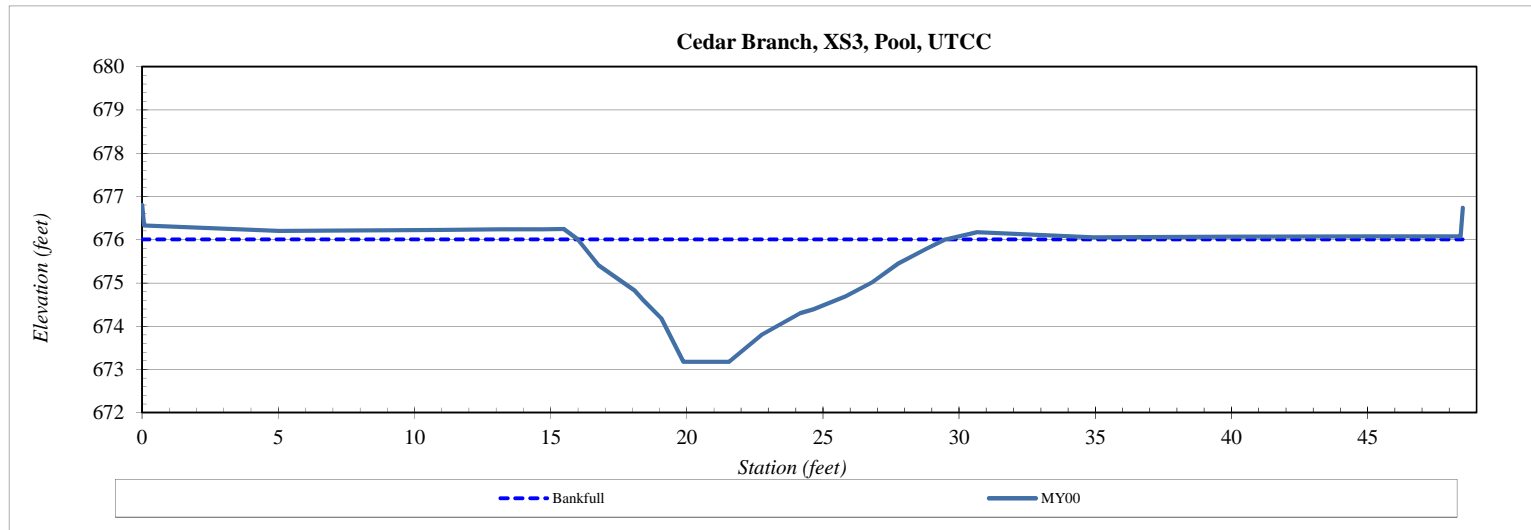
## Cross-Section Plots

|                               |                         |
|-------------------------------|-------------------------|
| <b>River Basin:</b>           | Yadkin River            |
| <b>Site:</b>                  | Cedar Branch            |
| <b>XS ID</b>                  | XS3                     |
| <b>Drainage Area (sq mi):</b> | 0.21                    |
| <b>Date:</b>                  | 4/11/2018               |
| <b>Field Crew:</b>            | T. Seelinger, A. French |



| Station | Elevation |
|---------|-----------|
| 0.00    | 676.80    |
| 0.07    | 676.33    |
| 5.04    | 676.20    |
| 10.88   | 676.23    |
| 13.15   | 676.24    |
| 14.72   | 676.24    |
| 15.49   | 676.25    |
| 15.98   | 676.02    |
| 16.75   | 675.41    |
| 18.09   | 674.83    |
| 18.40   | 674.60    |
| 19.07   | 674.18    |
| 19.88   | 673.17    |
| 20.75   | 673.18    |
| 21.57   | 673.18    |
| 22.79   | 673.81    |
| 24.16   | 674.30    |
| 24.65   | 674.39    |
| 25.82   | 674.68    |
| 26.81   | 675.02    |
| 27.76   | 675.45    |
| 28.75   | 675.77    |
| 29.49   | 676.01    |
| 30.66   | 676.17    |
| 34.92   | 676.05    |
| 39.89   | 676.07    |
| 45.28   | 676.08    |
| 48.40   | 676.08    |
| 48.49   | 676.73    |

| SUMMARY DATA                          |        |
|---------------------------------------|--------|
| <b>Current Bankfull Elevation:</b>    | 676.01 |
| <b>Bankfull Cross-Sectional Area:</b> | 20.2   |
| <b>Total Cross-Sectional Area:</b>    | 20.2   |
| <b>Bankfull Width:</b>                | 13.5   |
| <b>Flood Prone Area Elevation:</b>    | ---    |
| <b>Flood Prone Width:</b>             | ---    |
| <b>Max Depth at Bankfull:</b>         | 2.8    |
| <b>Mean Depth at Bankfull:</b>        | 1.5    |
| <b>W / D Ratio:</b>                   | ---    |
| <b>Entrenchment Ratio:</b>            | ---    |
| <b>Bank Height Ratio:</b>             | ---    |



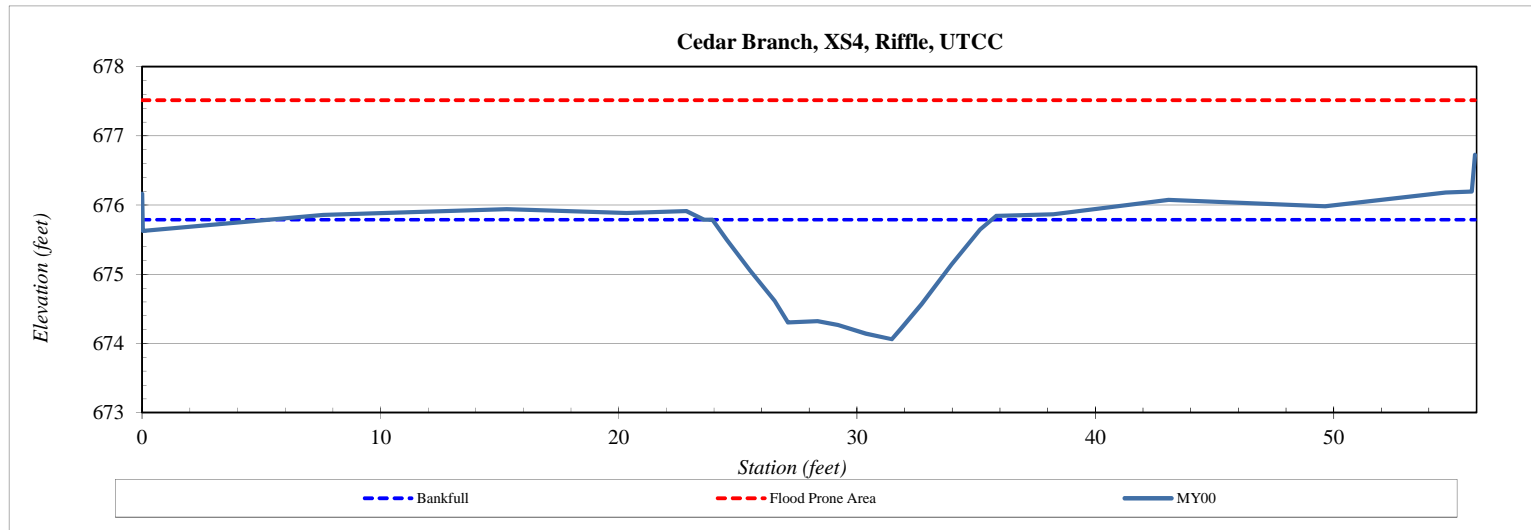
## Cross-Section Plots

|                               |                         |
|-------------------------------|-------------------------|
| <b>River Basin:</b>           | Yadkin River            |
| <b>Site:</b>                  | Cedar Branch            |
| <b>XS ID</b>                  | XS4                     |
| <b>Drainage Area (sq mi):</b> | 0.21                    |
| <b>Date:</b>                  | 4/11/2018               |
| <b>Field Crew:</b>            | T. Seelinger, A. French |



| Station | Elevation |
|---------|-----------|
| 0.00    | 676.16    |
| 0.03    | 675.63    |
| 7.60    | 675.86    |
| 15.31   | 675.94    |
| 20.33   | 675.89    |
| 22.83   | 675.91    |
| 23.57   | 675.79    |
| 23.92   | 675.79    |
| 24.54   | 675.50    |
| 25.51   | 675.05    |
| 26.54   | 674.62    |
| 27.10   | 674.30    |
| 28.35   | 674.32    |
| 29.21   | 674.27    |
| 30.37   | 674.14    |
| 31.47   | 674.06    |
| 31.87   | 674.22    |
| 32.71   | 674.57    |
| 33.97   | 675.14    |
| 35.17   | 675.64    |
| 35.85   | 675.84    |
| 36.37   | 675.85    |
| 38.25   | 675.87    |
| 43.08   | 676.08    |
| 49.64   | 675.98    |
| 54.71   | 676.18    |
| 55.79   | 676.19    |
| 55.93   | 676.73    |

| SUMMARY DATA                          |        |
|---------------------------------------|--------|
| <b>Current Bankfull Elevation:</b>    | 675.79 |
| <b>Bankfull Cross-Sectional Area:</b> | 12.6   |
| <b>Total Cross-Sectional Area:</b>    | 12.6   |
| <b>Bankfull Width:</b>                | 12.1   |
| <b>Flood Prone Area Elevation:</b>    | 677.5  |
| <b>Flood Prone Width:</b>             | 55.9   |
| <b>Max Depth at Bankfull:</b>         | 1.7    |
| <b>Mean Depth at Bankfull:</b>        | 1.0    |
| <b>W / D Ratio:</b>                   | 11.6   |
| <b>Entrenchment Ratio:</b>            | 4.6    |
| <b>Bank Height Ratio:</b>             | 1.0    |

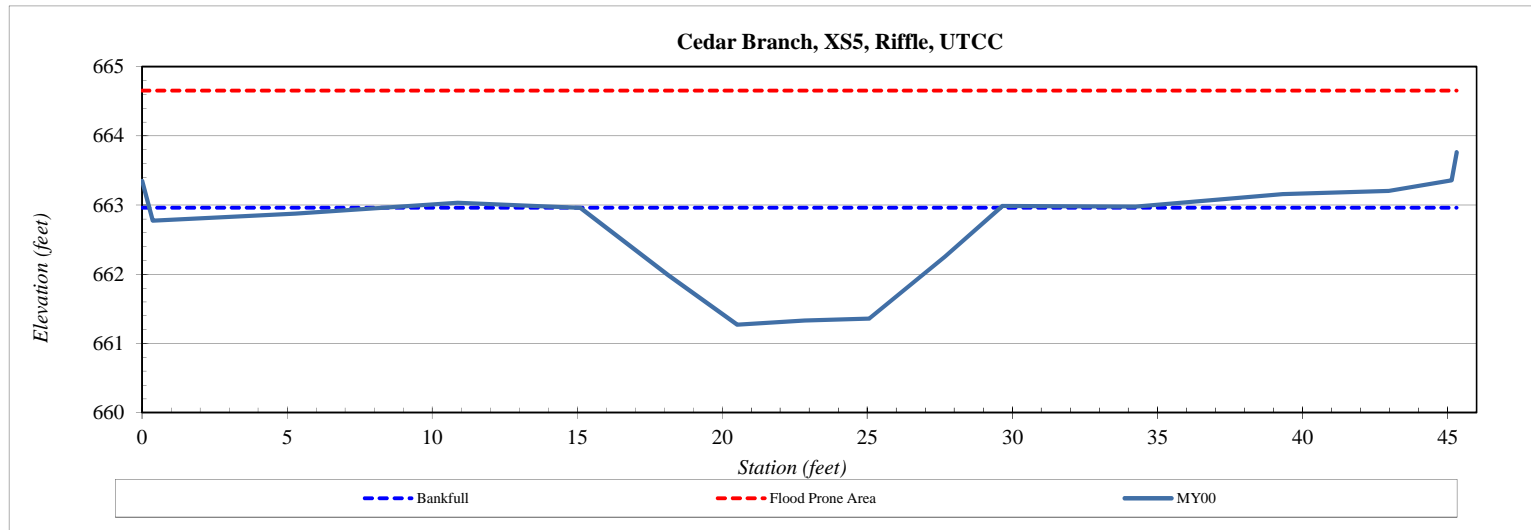


## Cross-Section Plots

|                               |                         |
|-------------------------------|-------------------------|
| <b>River Basin:</b>           | Yadkin River            |
| <b>Site:</b>                  | Cedar Branch            |
| <b>XS ID</b>                  | XS5                     |
| <b>Drainage Area (sq mi):</b> | 0.21                    |
| <b>Date:</b>                  | 4/11/2018               |
| <b>Field Crew:</b>            | T. Seelinger, A. French |

| Station | Elevation |
|---------|-----------|
| 0.00    | 663.35    |
| 0.36    | 662.77    |
| 5.28    | 662.87    |
| 10.88   | 663.03    |
| 15.11   | 662.96    |
| 18.14   | 661.99    |
| 20.52   | 661.27    |
| 22.84   | 661.33    |
| 25.08   | 661.36    |
| 27.67   | 662.25    |
| 29.66   | 662.99    |
| 34.25   | 662.98    |
| 39.31   | 663.16    |
| 42.97   | 663.21    |
| 45.14   | 663.36    |
| 45.31   | 663.76    |

| SUMMARY DATA                          |        |
|---------------------------------------|--------|
| <b>Current Bankfull Elevation:</b>    | 662.96 |
| <b>Bankfull Cross-Sectional Area:</b> | 15.8   |
| <b>Total Cross-Sectional Area:</b>    | 15.8   |
| <b>Bankfull Width:</b>                | 14.5   |
| <b>Flood Prone Area Elevation:</b>    | 664.7  |
| <b>Flood Prone Width:</b>             | 45.3   |
| <b>Max Depth at Bankfull:</b>         | 1.7    |
| <b>Mean Depth at Bankfull:</b>        | 1.1    |
| <b>W / D Ratio:</b>                   | 13.3   |
| <b>Entrenchment Ratio:</b>            | 3.1    |
| <b>Bank Height Ratio:</b>             | 1.0    |



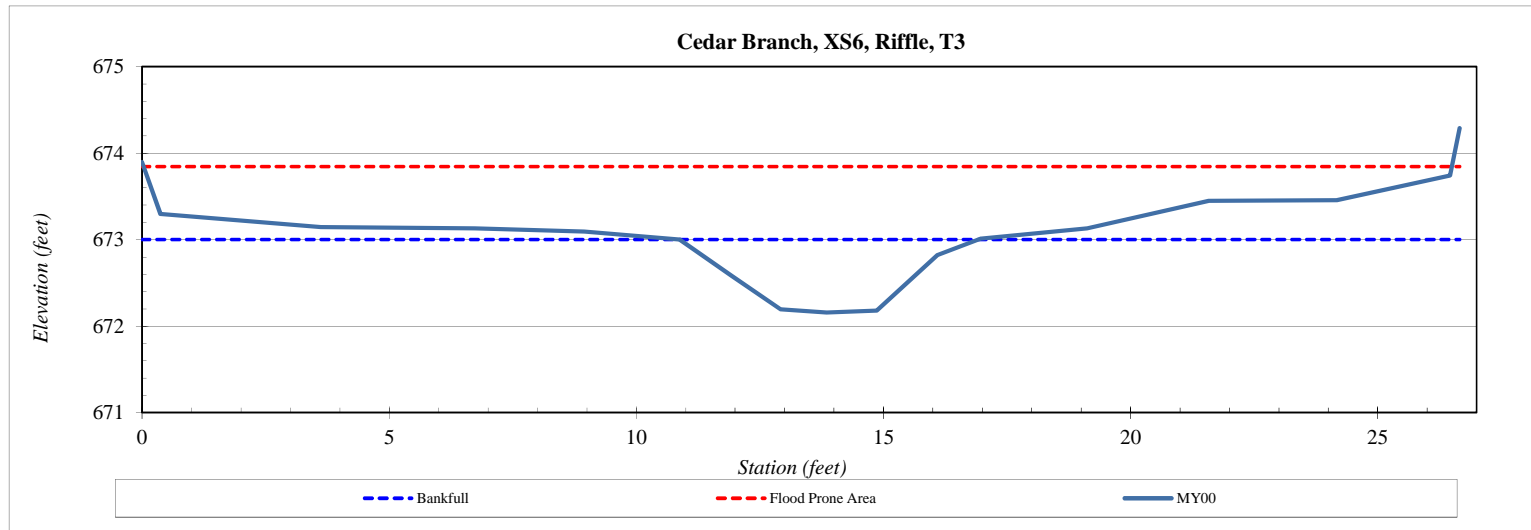
## Cross-Section Plots

|                               |                         |
|-------------------------------|-------------------------|
| <b>River Basin:</b>           | Yadkin River            |
| <b>Site:</b>                  | Cedar Branch            |
| <b>XS ID</b>                  | XS6                     |
| <b>Drainage Area (sq mi):</b> | 0.04                    |
| <b>Date:</b>                  | 4/11/2018               |
| <b>Field Crew:</b>            | T. Seelinger, A. French |



| Station | Elevation |
|---------|-----------|
| 0.00    | 673.90    |
| 0.37    | 673.30    |
| 3.61    | 673.15    |
| 6.73    | 673.13    |
| 8.95    | 673.09    |
| 10.88   | 673.00    |
| 11.93   | 672.59    |
| 12.91   | 672.19    |
| 13.85   | 672.16    |
| 14.87   | 672.18    |
| 16.09   | 672.82    |
| 16.97   | 673.01    |
| 19.12   | 673.13    |
| 21.58   | 673.45    |
| 24.17   | 673.46    |
| 26.46   | 673.74    |
| 26.66   | 674.29    |

| SUMMARY DATA                          |        |
|---------------------------------------|--------|
| <b>Current Bankfull Elevation:</b>    | 673.00 |
| <b>Bankfull Cross-Sectional Area:</b> | 3.1    |
| <b>Total Cross-Sectional Area:</b>    | 3.1    |
| <b>Bankfull Width:</b>                | 6.0    |
| <b>Flood Prone Area Elevation:</b>    | 673.8  |
| <b>Flood Prone Width:</b>             | 26.5   |
| <b>Max Depth at Bankfull:</b>         | 0.8    |
| <b>Mean Depth at Bankfull:</b>        | 0.5    |
| <b>W / D Ratio:</b>                   | 11.7   |
| <b>Entrenchment Ratio:</b>            | 4.4    |
| <b>Bank Height Ratio:</b>             | 1.0    |



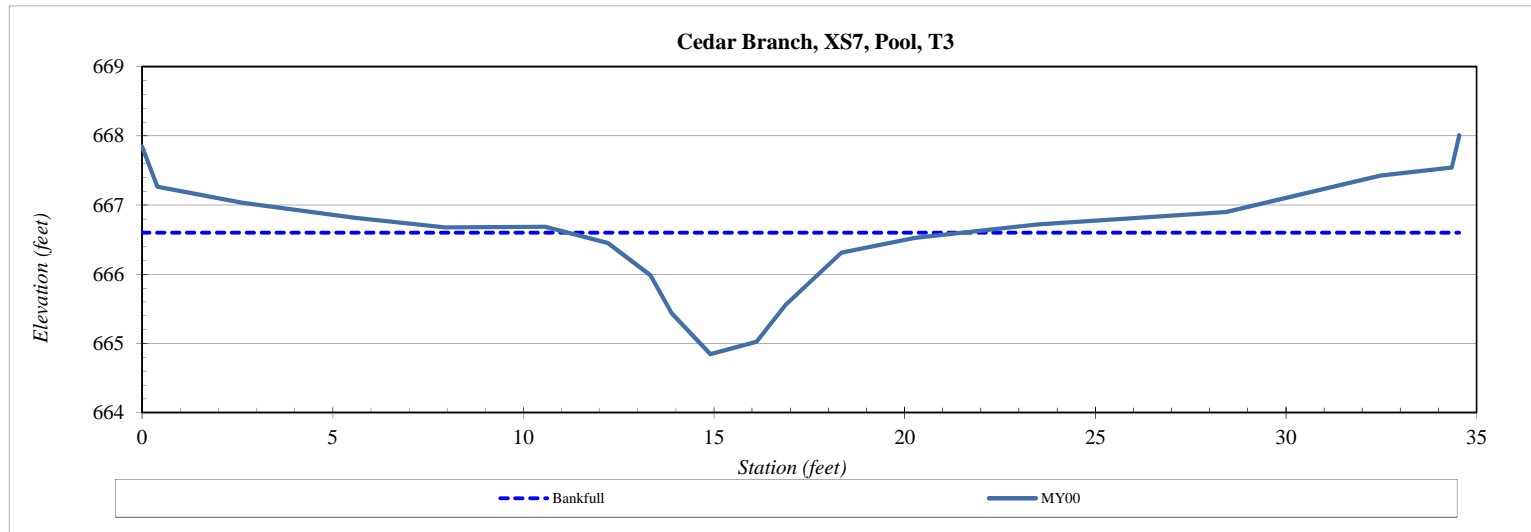
## Cross-Section Plots

|                               |                         |
|-------------------------------|-------------------------|
| <b>River Basin:</b>           | Yadkin River            |
| <b>Site:</b>                  | Cedar Branch            |
| <b>XS ID</b>                  | XS7                     |
| <b>Drainage Area (sq mi):</b> | 0.04                    |
| <b>Date:</b>                  | 4/11/2018               |
| <b>Field Crew:</b>            | T. Seelinger, A. French |



| Station | Elevation |
|---------|-----------|
| 0.00    | 667.85    |
| 0.40    | 667.27    |
| 2.62    | 667.03    |
| 5.59    | 666.82    |
| 7.95    | 666.68    |
| 10.56   | 666.69    |
| 12.22   | 666.45    |
| 13.33   | 665.99    |
| 13.89   | 665.44    |
| 14.91   | 664.85    |
| 16.12   | 665.03    |
| 16.91   | 665.57    |
| 18.34   | 666.31    |
| 20.26   | 666.53    |
| 23.47   | 666.72    |
| 28.42   | 666.90    |
| 32.48   | 667.43    |
| 34.35   | 667.54    |
| 34.54   | 668.01    |

| SUMMARY DATA                          |        |
|---------------------------------------|--------|
| <b>Current Bankfull Elevation:</b>    | 666.60 |
| <b>Bankfull Cross-Sectional Area:</b> | 6.9    |
| <b>Total Cross-Sectional Area:</b>    | 6.9    |
| <b>Bankfull Width:</b>                | 10.3   |
| <b>Flood Prone Area Elevation:</b>    | ---    |
| <b>Flood Prone Width:</b>             | ---    |
| <b>Max Depth at Bankfull:</b>         | 1.8    |
| <b>Mean Depth at Bankfull:</b>        | 0.7    |
| <b>W / D Ratio:</b>                   | ---    |
| <b>Entrenchment Ratio:</b>            | ---    |
| <b>Bank Height Ratio:</b>             | ---    |



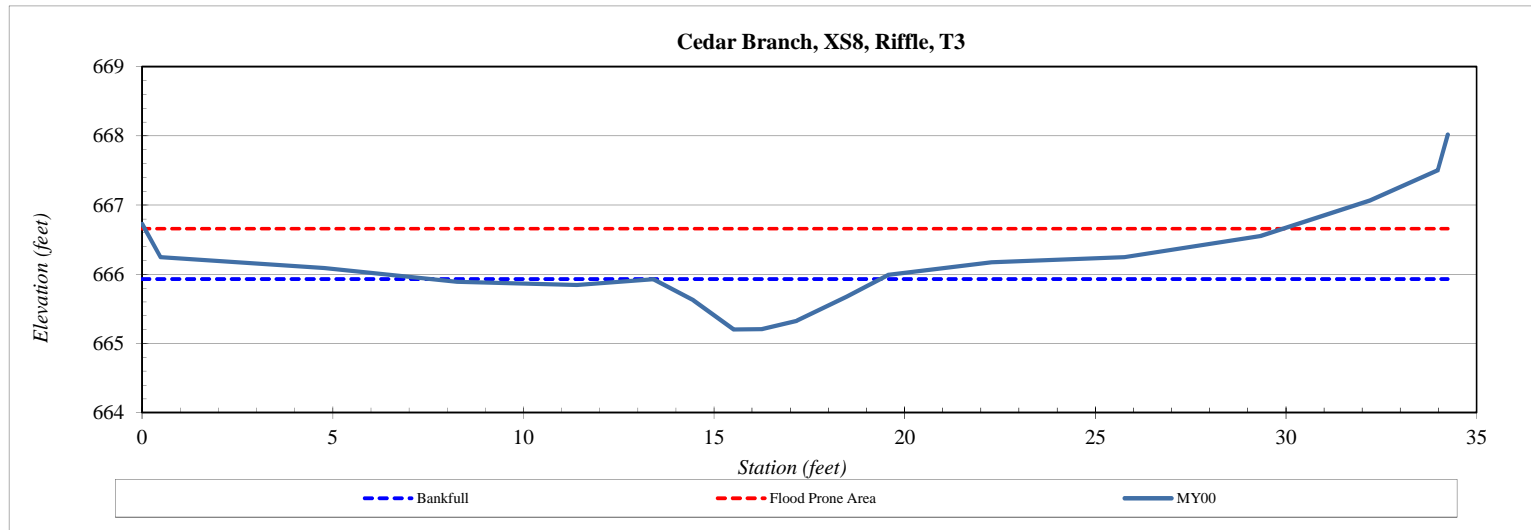
## Cross-Section Plots

|                               |                         |
|-------------------------------|-------------------------|
| <b>River Basin:</b>           | Yadkin River            |
| <b>Site:</b>                  | Cedar Branch            |
| <b>XS ID</b>                  | XS8                     |
| <b>Drainage Area (sq mi):</b> | 0.04                    |
| <b>Date:</b>                  | 4/11/2018               |
| <b>Field Crew:</b>            | T. Seelinger, A. French |



| Station | Elevation |
|---------|-----------|
| 0.00    | 666.73    |
| 0.48    | 666.25    |
| 4.78    | 666.09    |
| 8.26    | 665.89    |
| 11.40   | 665.85    |
| 13.40   | 665.93    |
| 14.46   | 665.62    |
| 15.52   | 665.20    |
| 16.25   | 665.21    |
| 17.17   | 665.33    |
| 18.48   | 665.67    |
| 19.59   | 665.99    |
| 22.28   | 666.17    |
| 25.76   | 666.25    |
| 29.33   | 666.55    |
| 32.20   | 667.06    |
| 33.98   | 667.50    |
| 34.24   | 668.02    |

| SUMMARY DATA                          |        |
|---------------------------------------|--------|
| <b>Current Bankfull Elevation:</b>    | 665.93 |
| <b>Bankfull Cross-Sectional Area:</b> | 2.5    |
| <b>Total Cross-Sectional Area:</b>    | 2.5    |
| <b>Bankfull Width:</b>                | 6.0    |
| <b>Flood Prone Area Elevation:</b>    | 666.7  |
| <b>Flood Prone Width:</b>             | 29.8   |
| <b>Max Depth at Bankfull:</b>         | 0.7    |
| <b>Mean Depth at Bankfull:</b>        | 0.4    |
| <b>W / D Ratio:</b>                   | 14.1   |
| <b>Entrenchment Ratio:</b>            | 5.0    |
| <b>Bank Height Ratio:</b>             | 1.0    |



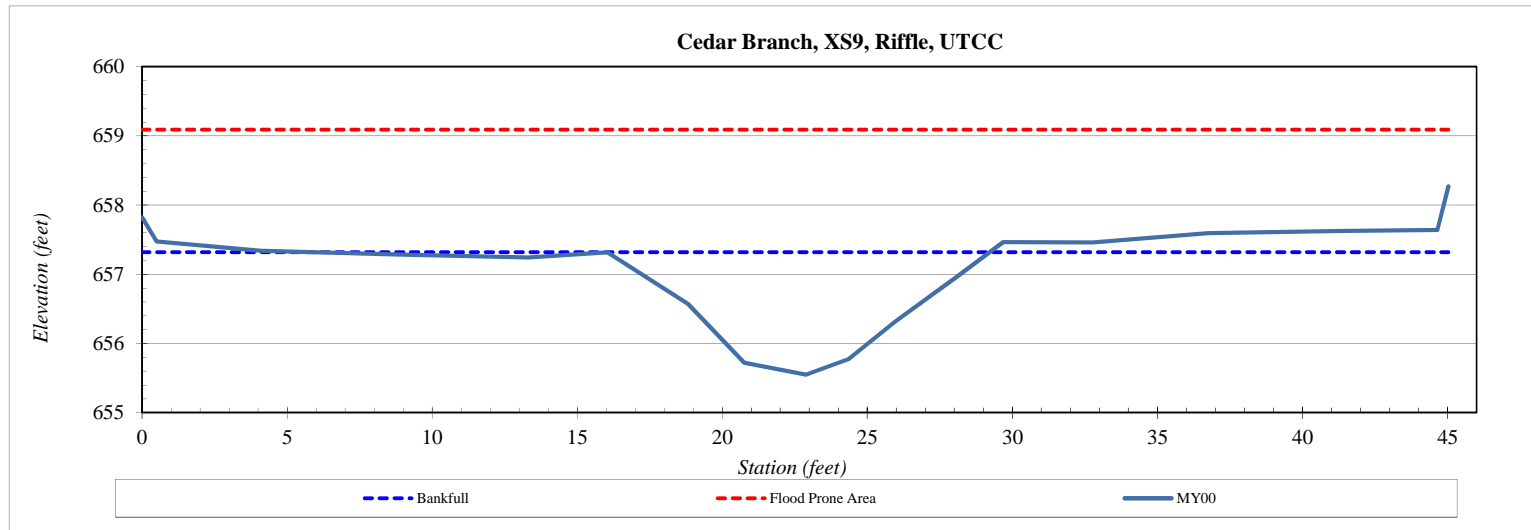


## Cross-Section Plots

|                               |                         |
|-------------------------------|-------------------------|
| <b>River Basin:</b>           | Yadkin River            |
| <b>Site:</b>                  | Cedar Branch            |
| <b>XS ID</b>                  | XS9                     |
| <b>Drainage Area (sq mi):</b> | 0.28                    |
| <b>Date:</b>                  | 4/11/2018               |
| <b>Field Crew:</b>            | T. Seelinger, A. French |

| Station | Elevation |
|---------|-----------|
| 0.00    | 657.82    |
| 0.50    | 657.47    |
| 4.09    | 657.34    |
| 8.91    | 657.28    |
| 13.31   | 657.24    |
| 16.03   | 657.32    |
| 18.83   | 656.57    |
| 20.76   | 655.72    |
| 22.88   | 655.55    |
| 24.36   | 655.77    |
| 25.98   | 656.32    |
| 28.10   | 656.97    |
| 29.68   | 657.47    |
| 32.77   | 657.46    |
| 36.74   | 657.59    |
| 41.42   | 657.63    |
| 44.65   | 657.64    |
| 45.03   | 658.27    |

| SUMMARY DATA                          |        |
|---------------------------------------|--------|
| <b>Current Bankfull Elevation:</b>    | 657.32 |
| <b>Bankfull Cross-Sectional Area:</b> | 13.0   |
| <b>Total Cross-Sectional Area:</b>    | 13.0   |
| <b>Bankfull Width:</b>                | 13.2   |
| <b>Flood Prone Area Elevation:</b>    | 659.1  |
| <b>Flood Prone Width:</b>             | 45.0   |
| <b>Max Depth at Bankfull:</b>         | 1.8    |
| <b>Mean Depth at Bankfull:</b>        | 1.0    |
| <b>W / D Ratio:</b>                   | 13.3   |
| <b>Entrenchment Ratio:</b>            | 3.4    |
| <b>Bank Height Ratio:</b>             | 1.0    |

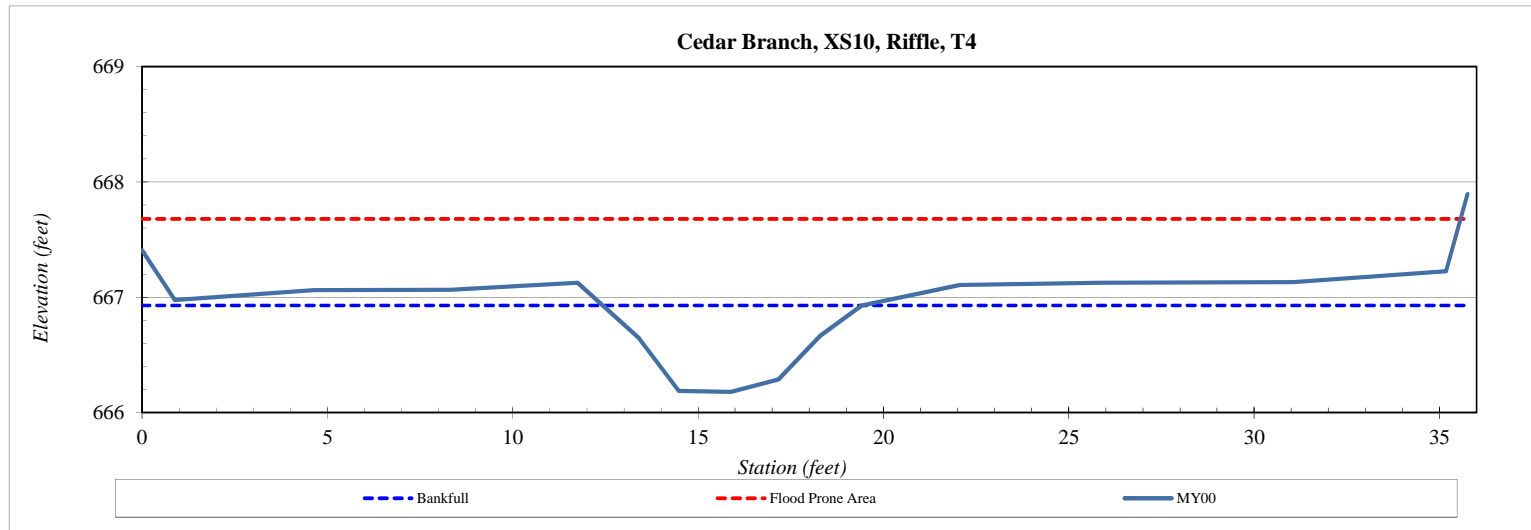


## Cross-Section Plots

|                               |                         |
|-------------------------------|-------------------------|
| <b>River Basin:</b>           | Yadkin River            |
| <b>Site:</b>                  | Cedar Branch            |
| <b>XS ID</b>                  | XS10                    |
| <b>Drainage Area (sq mi):</b> | 0.05                    |
| <b>Date:</b>                  | 4/11/2018               |
| <b>Field Crew:</b>            | T. Seelinger, A. French |

| Station | Elevation |
|---------|-----------|
| 0.00    | 667.41    |
| 0.88    | 666.98    |
| 4.64    | 667.06    |
| 8.32    | 667.07    |
| 11.74   | 667.13    |
| 13.40   | 666.64    |
| 14.48   | 666.19    |
| 15.88   | 666.18    |
| 17.17   | 666.29    |
| 18.29   | 666.67    |
| 19.41   | 666.93    |
| 22.06   | 667.11    |
| 25.85   | 667.13    |
| 31.06   | 667.13    |
| 35.17   | 667.23    |
| 35.75   | 667.89    |

| SUMMARY DATA                          |        |
|---------------------------------------|--------|
| <b>Current Bankfull Elevation:</b>    | 666.93 |
| <b>Bankfull Cross-Sectional Area:</b> | 3.3    |
| <b>Total Cross-Sectional Area:</b>    | 3.3    |
| <b>Bankfull Width:</b>                | 7.0    |
| <b>Flood Prone Area Elevation:</b>    | 667.7  |
| <b>Flood Prone Width:</b>             | 35.6   |
| <b>Max Depth at Bankfull:</b>         | 0.8    |
| <b>Mean Depth at Bankfull:</b>        | 0.5    |
| <b>W / D Ratio:</b>                   | 14.9   |
| <b>Entrenchment Ratio:</b>            | 5.1    |
| <b>Bank Height Ratio:</b>             | 1.0    |

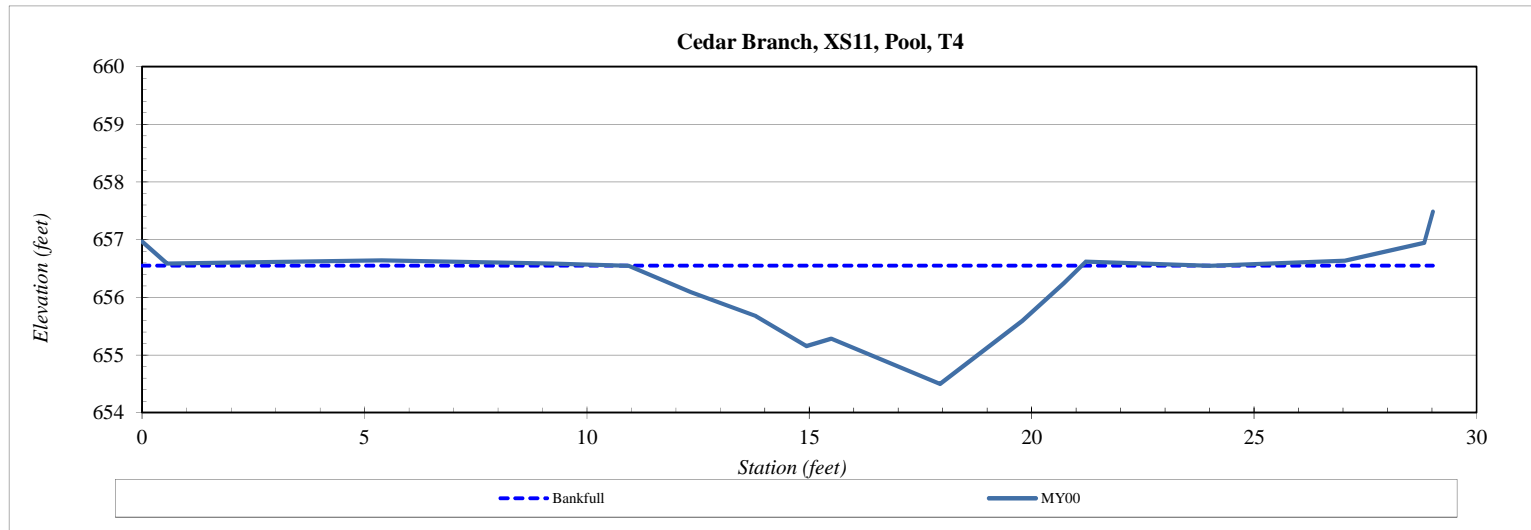


## Cross-Section Plots

|                               |                         |
|-------------------------------|-------------------------|
| <b>River Basin:</b>           | Yadkin River            |
| <b>Site:</b>                  | Cedar Branch            |
| <b>XS ID</b>                  | XS11                    |
| <b>Drainage Area (sq mi):</b> | 0.05                    |
| <b>Date:</b>                  | 4/11/2018               |
| <b>Field Crew:</b>            | T. Seelinger, A. French |

| Station | Elevation |
|---------|-----------|
| 0.00    | 656.96    |
| 0.56    | 656.59    |
| 5.39    | 656.64    |
| 9.22    | 656.58    |
| 10.93   | 656.55    |
| 12.33   | 656.08    |
| 13.79   | 655.68    |
| 14.93   | 655.16    |
| 15.49   | 655.28    |
| 17.94   | 654.50    |
| 19.79   | 655.59    |
| 20.72   | 656.24    |
| 21.21   | 656.62    |
| 24.01   | 656.55    |
| 27.04   | 656.64    |
| 28.82   | 656.95    |
| 29.02   | 657.48    |

| SUMMARY DATA                          |        |
|---------------------------------------|--------|
| <b>Current Bankfull Elevation:</b>    | 656.55 |
| <b>Bankfull Cross-Sectional Area:</b> | 10.8   |
| <b>Total Cross-Sectional Area:</b>    | 10.8   |
| <b>Bankfull Width:</b>                | 10.2   |
| <b>Flood Prone Area Elevation:</b>    | ---    |
| <b>Flood Prone Width:</b>             | ---    |
| <b>Max Depth at Bankfull:</b>         | 2.1    |
| <b>Mean Depth at Bankfull:</b>        | 1.1    |
| <b>W / D Ratio:</b>                   | ---    |
| <b>Entrenchment Ratio:</b>            | ---    |
| <b>Bank Height Ratio:</b>             | ---    |

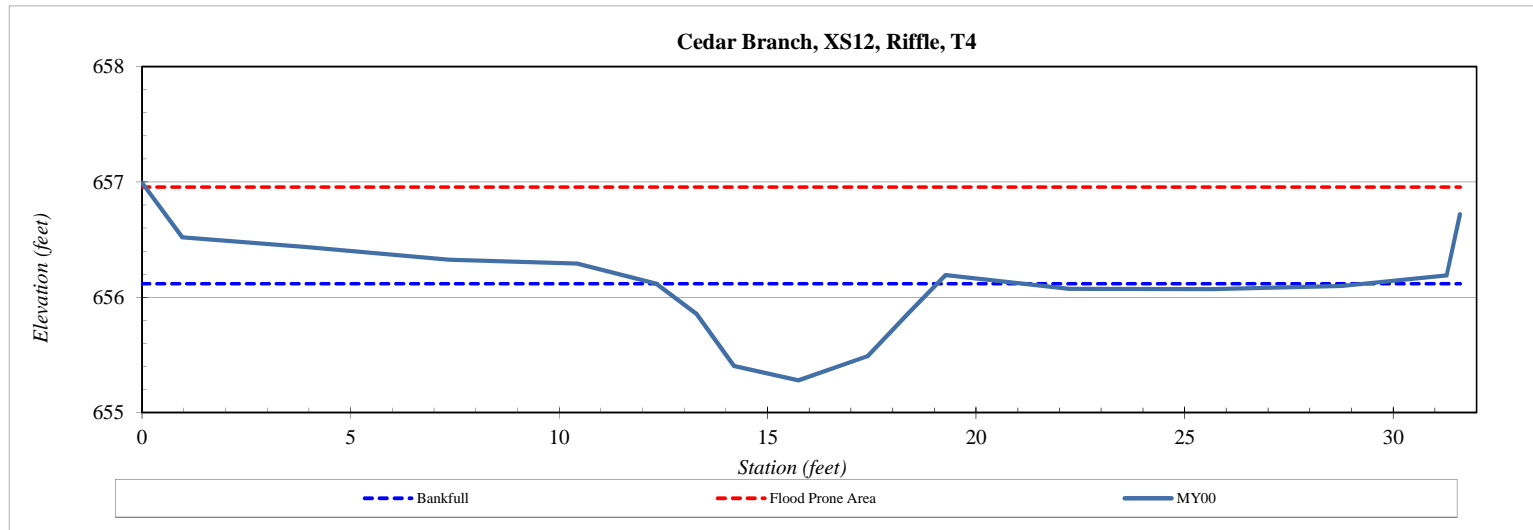


## Cross-Section Plots

|                               |                         |
|-------------------------------|-------------------------|
| <b>River Basin:</b>           | Yadkin River            |
| <b>Site:</b>                  | Cedar Branch            |
| <b>XS ID</b>                  | XS12                    |
| <b>Drainage Area (sq mi):</b> | 0.05                    |
| <b>Date:</b>                  | 4/11/2018               |
| <b>Field Crew:</b>            | T. Seelinger, A. French |

| Station | Elevation |
|---------|-----------|
| 0.00    | 656.99    |
| 0.96    | 656.52    |
| 3.90    | 656.44    |
| 7.36    | 656.33    |
| 10.43   | 656.29    |
| 12.33   | 656.12    |
| 13.28   | 655.86    |
| 14.19   | 655.40    |
| 15.74   | 655.28    |
| 17.39   | 655.49    |
| 18.40   | 655.87    |
| 19.27   | 656.19    |
| 22.23   | 656.08    |
| 25.66   | 656.07    |
| 28.78   | 656.10    |
| 31.28   | 656.19    |
| 31.60   | 656.72    |

| SUMMARY DATA                          |        |
|---------------------------------------|--------|
| <b>Current Bankfull Elevation:</b>    | 656.12 |
| <b>Bankfull Cross-Sectional Area:</b> | 3.5    |
| <b>Total Cross-Sectional Area:</b>    | 3.5    |
| <b>Bankfull Width:</b>                | 6.7    |
| <b>Flood Prone Area Elevation:</b>    | 657.0  |
| <b>Flood Prone Width:</b>             | 31.5   |
| <b>Max Depth at Bankfull:</b>         | 0.8    |
| <b>Mean Depth at Bankfull:</b>        | 0.5    |
| <b>W / D Ratio:</b>                   | 12.9   |
| <b>Entrenchment Ratio:</b>            | 4.7    |
| <b>Bank Height Ratio:</b>             | 1.0    |



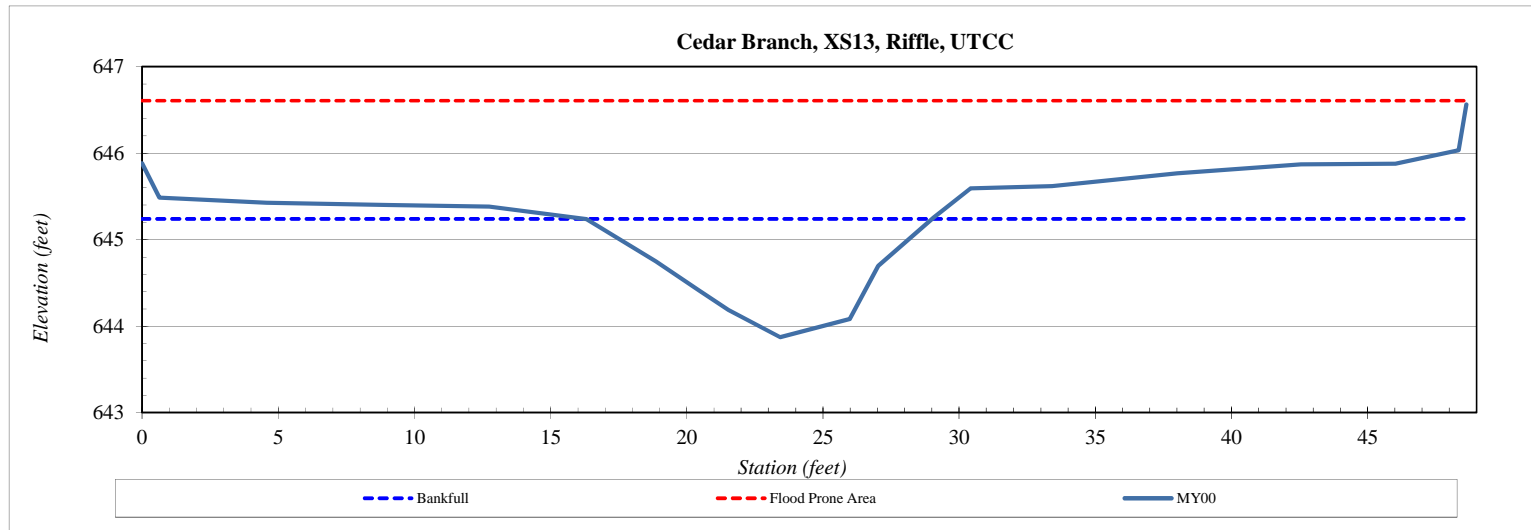
## Cross-Section Plots

|                               |                         |
|-------------------------------|-------------------------|
| <b>River Basin:</b>           | Yadkin River            |
| <b>Site:</b>                  | Cedar Branch            |
| <b>XS ID</b>                  | XS13                    |
| <b>Drainage Area (sq mi):</b> | 0.41                    |
| <b>Date:</b>                  | 4/11/2018               |
| <b>Field Crew:</b>            | T. Seelinger, A. French |



| Station | Elevation |
|---------|-----------|
| 0.00    | 645.88    |
| 0.64    | 645.49    |
| 4.57    | 645.43    |
| 9.03    | 645.40    |
| 12.75   | 645.38    |
| 16.31   | 645.24    |
| 18.86   | 644.75    |
| 20.45   | 644.41    |
| 21.52   | 644.19    |
| 23.43   | 643.87    |
| 25.99   | 644.09    |
| 27.04   | 644.70    |
| 29.06   | 645.25    |
| 30.43   | 645.59    |
| 33.41   | 645.62    |
| 38.01   | 645.77    |
| 42.54   | 645.87    |
| 46.03   | 645.88    |
| 48.34   | 646.03    |
| 48.63   | 646.56    |

| SUMMARY DATA                          |        |
|---------------------------------------|--------|
| <b>Current Bankfull Elevation:</b>    | 645.24 |
| <b>Bankfull Cross-Sectional Area:</b> | 9.6    |
| <b>Total Cross-Sectional Area:</b>    | 9.6    |
| <b>Bankfull Width:</b>                | 12.7   |
| <b>Flood Prone Area Elevation:</b>    | 646.6  |
| <b>Flood Prone Width:</b>             | 48.6   |
| <b>Max Depth at Bankfull:</b>         | 1.4    |
| <b>Mean Depth at Bankfull:</b>        | 0.8    |
| <b>W / D Ratio:</b>                   | 16.7   |
| <b>Entrenchment Ratio:</b>            | 3.8    |
| <b>Bank Height Ratio:</b>             | 1.0    |

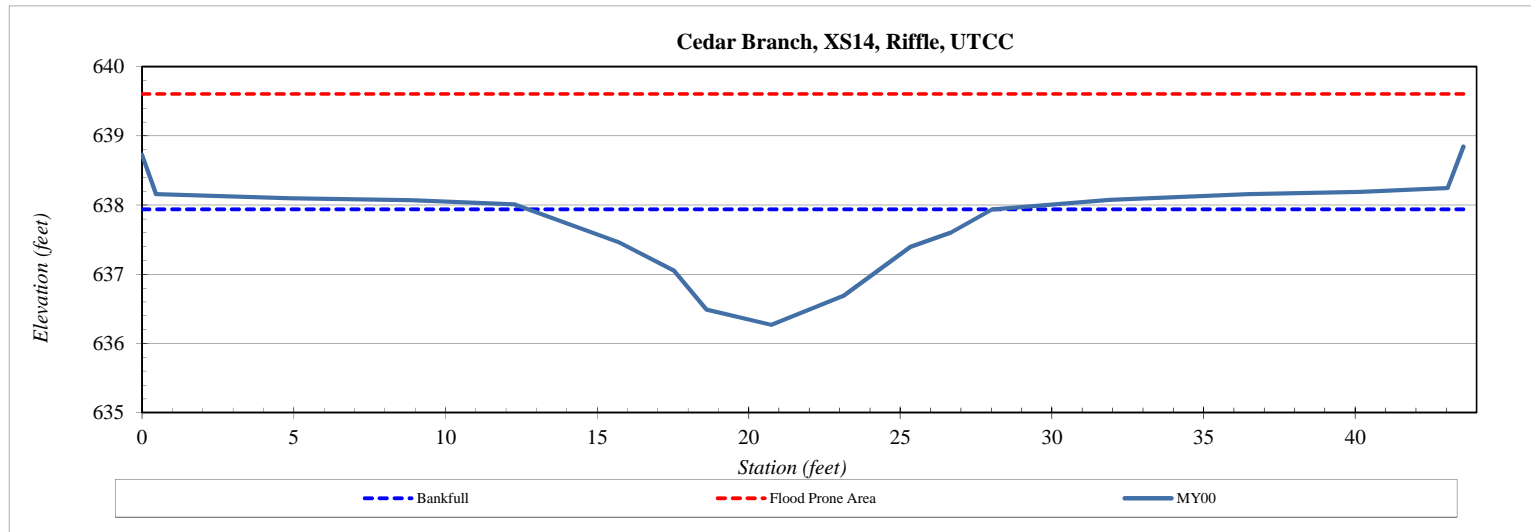


## Cross-Section Plots

|                               |                         |
|-------------------------------|-------------------------|
| <b>River Basin:</b>           | Yadkin River            |
| <b>Site:</b>                  | Cedar Branch            |
| <b>XS ID</b>                  | XS14                    |
| <b>Drainage Area (sq mi):</b> | 0.41                    |
| <b>Date:</b>                  | 4/11/2018               |
| <b>Field Crew:</b>            | T. Seelinger, A. French |

| Station | Elevation |
|---------|-----------|
| 0.00    | 638.73    |
| 0.45    | 638.16    |
| 4.90    | 638.10    |
| 8.89    | 638.07    |
| 12.26   | 638.01    |
| 15.72   | 637.46    |
| 17.55   | 637.05    |
| 18.61   | 636.49    |
| 20.75   | 636.27    |
| 23.13   | 636.69    |
| 25.34   | 637.39    |
| 26.67   | 637.60    |
| 28.03   | 637.94    |
| 31.89   | 638.08    |
| 36.50   | 638.16    |
| 40.18   | 638.19    |
| 43.05   | 638.25    |
| 43.57   | 638.85    |

| SUMMARY DATA                          |        |
|---------------------------------------|--------|
| <b>Current Bankfull Elevation:</b>    | 637.94 |
| <b>Bankfull Cross-Sectional Area:</b> | 12.8   |
| <b>Total Cross-Sectional Area:</b>    | 12.8   |
| <b>Bankfull Width:</b>                | 15.3   |
| <b>Flood Prone Area Elevation:</b>    | 639.6  |
| <b>Flood Prone Width:</b>             | 43.6   |
| <b>Max Depth at Bankfull:</b>         | 1.7    |
| <b>Mean Depth at Bankfull:</b>        | 0.8    |
| <b>W / D Ratio:</b>                   | 18.3   |
| <b>Entrenchment Ratio:</b>            | 2.8    |
| <b>Bank Height Ratio:</b>             | 1.0    |



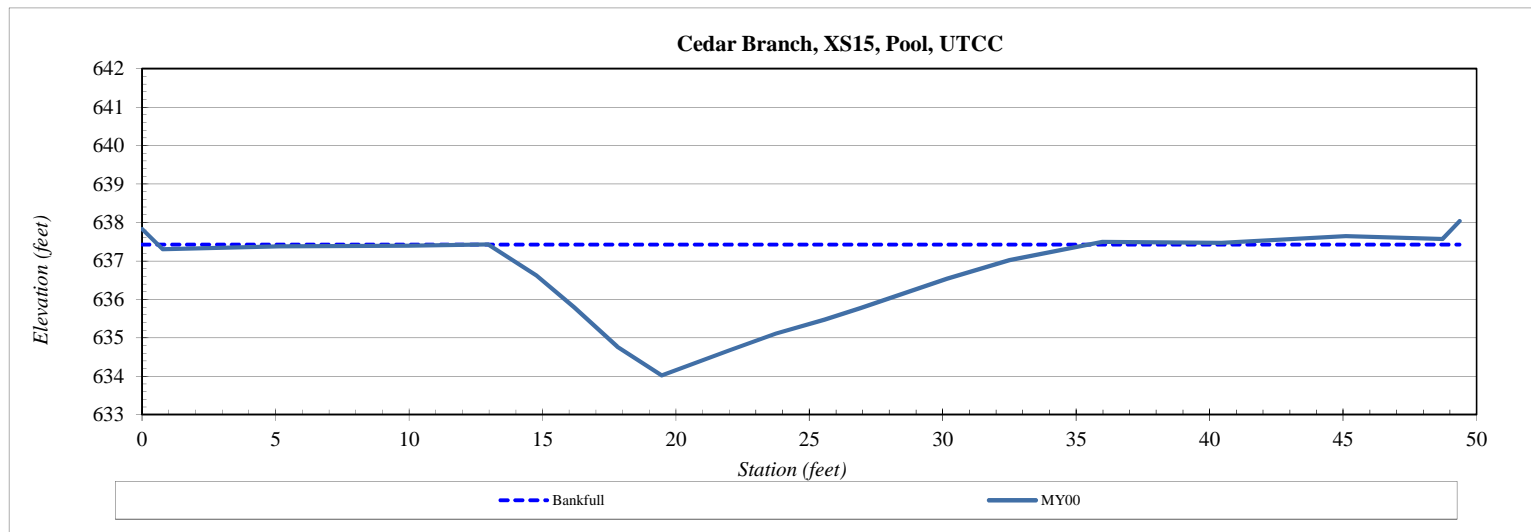
## Cross-Section Plots

|                               |                         |
|-------------------------------|-------------------------|
| <b>River Basin:</b>           | Yadkin River            |
| <b>Site:</b>                  | Cedar Branch            |
| <b>XS ID</b>                  | XS15                    |
| <b>Drainage Area (sq mi):</b> | 0.41                    |
| <b>Date:</b>                  | 4/11/2018               |
| <b>Field Crew:</b>            | T. Seelinger, A. French |

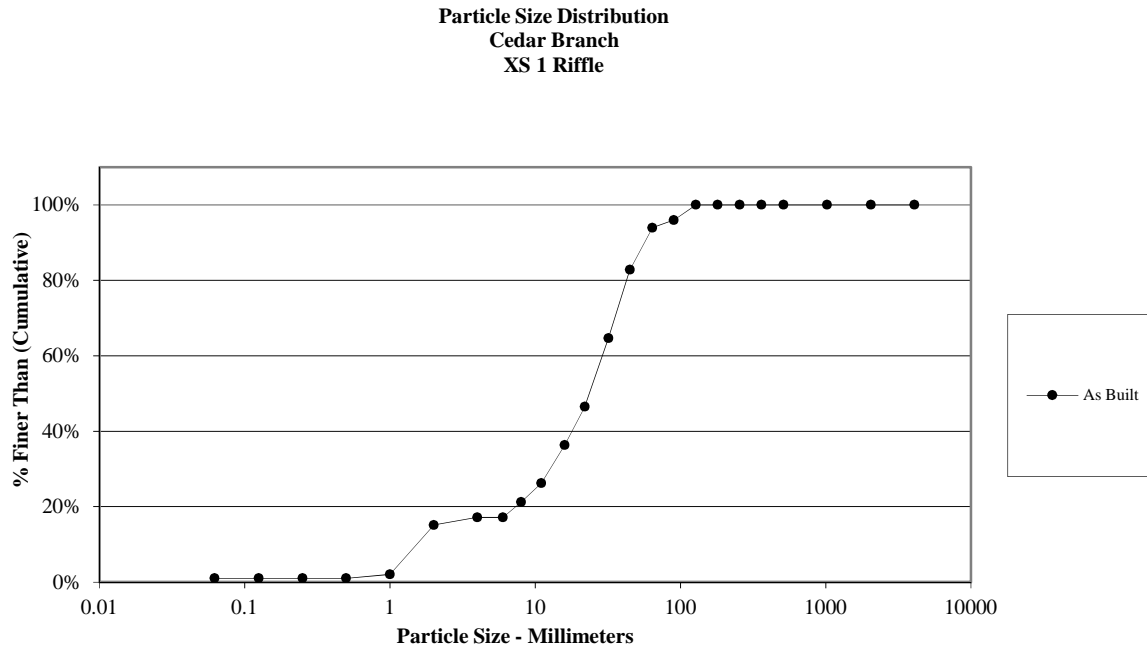


| Station | Elevation |
|---------|-----------|
| 0.00    | 637.83    |
| 0.77    | 637.30    |
| 5.14    | 637.38    |
| 9.98    | 637.39    |
| 12.97   | 637.43    |
| 14.77   | 636.62    |
| 16.19   | 635.79    |
| 17.80   | 634.77    |
| 19.46   | 634.02    |
| 21.99   | 634.67    |
| 23.75   | 635.10    |
| 25.58   | 635.47    |
| 26.92   | 635.78    |
| 30.17   | 636.53    |
| 32.51   | 637.02    |
| 35.98   | 637.49    |
| 40.44   | 637.47    |
| 45.11   | 637.65    |
| 48.73   | 637.57    |
| 49.36   | 638.04    |

| SUMMARY DATA                          |        |
|---------------------------------------|--------|
| <b>Current Bankfull Elevation:</b>    | 637.43 |
| <b>Bankfull Cross-Sectional Area:</b> | 35.8   |
| <b>Total Cross-Sectional Area:</b>    | 35.8   |
| <b>Bankfull Width:</b>                | 22.5   |
| <b>Flood Prone Area Elevation:</b>    | ---    |
| <b>Flood Prone Width:</b>             | ---    |
| <b>Max Depth at Bankfull:</b>         | 3.4    |
| <b>Mean Depth at Bankfull:</b>        | 1.6    |
| <b>W / D Ratio:</b>                   | ---    |
| <b>Entrenchment Ratio:</b>            | ---    |
| <b>Bank Height Ratio:</b>             | ---    |



| Cross-Section 1 Riffle - MY-00 |             |              |       |
|--------------------------------|-------------|--------------|-------|
| Particle                       | Millimeter  |              | Count |
| Silt/Clay                      | < 0.062     | S/C          | 1     |
| Very Fine                      | .062 - .125 | S            |       |
| Fine                           | .125 - .25  | A            |       |
| Medium                         | .25 - .50   | N            |       |
| Coarse                         | .50 - 1     | D            | 1     |
| Very Coarse                    | 1 - 2       | S            | 13    |
| Very Fine                      | 2 - 4       |              | 2     |
| Fine                           | 4 - 5.7     | G            |       |
| Fine                           | 5.7 - 8     | R            | 4     |
| Medium                         | 8 - 11.3    | A            | 5     |
| Medium                         | 11.3 - 16   | V            | 10    |
| Coarse                         | 16 - 22.6   | E            | 10    |
| Coarse                         | 22.6 - 32   | L            | 18    |
| Very Coarse                    | 32 - 45     | S            | 18    |
| Very Coarse                    | 45 - 64     |              | 11    |
| Small                          | 64 - 90     | C            | 2     |
| Small                          | 90 - 128    | O            | 4     |
| Large                          | 128 - 180   | B            |       |
| Large                          | 180 - 256   | L            |       |
| Small                          | 256 - 362   | B            |       |
| Small                          | 362 - 512   | L            |       |
| Medium                         | 512 - 1024  | D            |       |
| Lrg- Very Lrg                  | 1024 - 2048 | R            |       |
| Bedrock                        | >2048       | BDRK         |       |
|                                |             | <b>Total</b> | 99    |
| Note:                          |             |              |       |



| Size (mm) |     |
|-----------|-----|
| D16       | 2.7 |
| D35       | 15  |
| D50       | 24  |
| D65       | 32  |
| D84       | 47  |
| D95       | 77  |

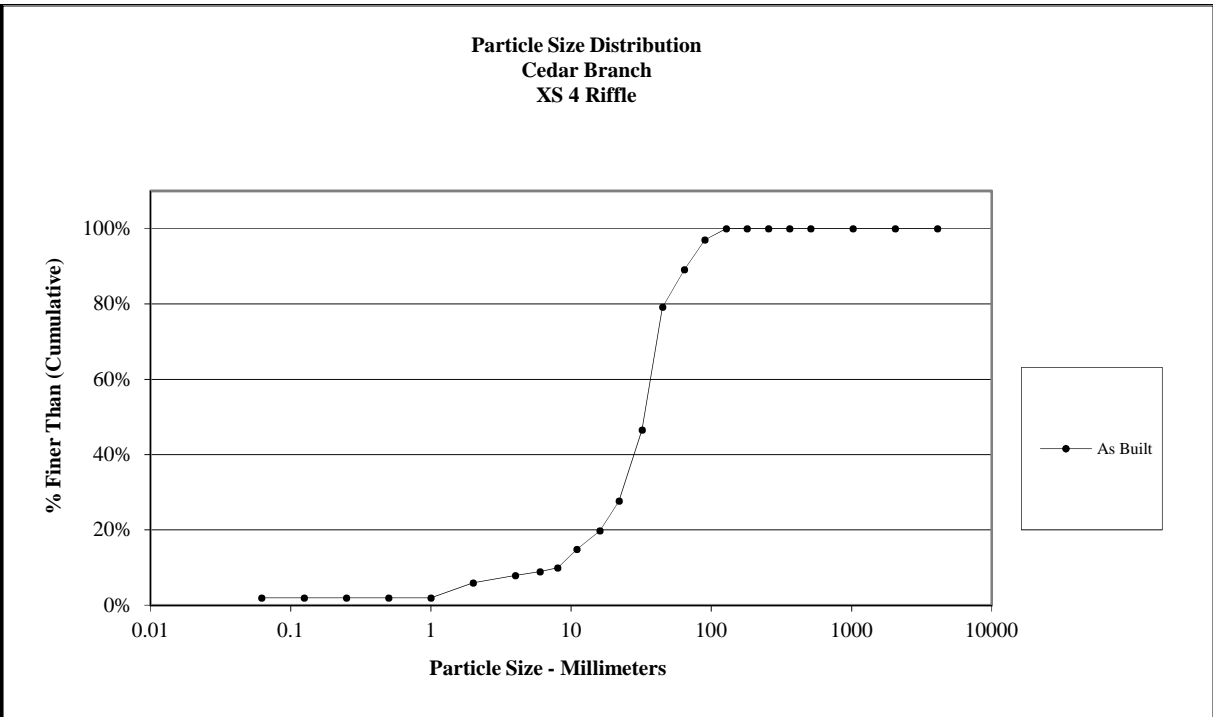
| Size Distribution |       |
|-------------------|-------|
| mean              | 11.3  |
| dispersion        | 5.4   |
| skewness          | -0.29 |

| Type       |     |
|------------|-----|
| silt/clay  | 1%  |
| sand       | 14% |
| gravel     | 79% |
| cobble     | 6%  |
| boulder    | 0%  |
| bedrock    | 0%  |
| hardpan    | 0%  |
| wood/det   | 0%  |
| artificial | 0%  |



| Cross-Section 4 Riffle - MY-00 |             |              |       |
|--------------------------------|-------------|--------------|-------|
| Particle                       | Millimeter  |              | Count |
| Silt/Clay                      | < 0.062     | S/C          | 2     |
| Very Fine                      | .062 - .125 | S            |       |
| Fine                           | .125 - .25  | A            |       |
| Medium                         | .25 - .50   | N            |       |
| Coarse                         | .50 - 1     | D            |       |
| Very Coarse                    | 1 - 2       | S            | 4     |
| Very Fine                      | 2 - 4       |              | 2     |
| Fine                           | 4 - 5.7     | G            | 1     |
| Fine                           | 5.7 - 8     | R            | 1     |
| Medium                         | 8 - 11.3    | A            | 5     |
| Medium                         | 11.3 - 16   | V            | 5     |
| Coarse                         | 16 - 22.6   | E            | 8     |
| Coarse                         | 22.6 - 32   | L            | 19    |
| Very Coarse                    | 32 - 45     | S            | 33    |
| Very Coarse                    | 45 - 64     |              | 10    |
| Small                          | 64 - 90     | C            | 8     |
| Small                          | 90 - 128    | O            | 3     |
| Large                          | 128 - 180   | B            |       |
| Large                          | 180 - 256   | L            |       |
| Small                          | 256 - 362   | B            |       |
| Small                          | 362 - 512   | L            |       |
| Medium                         | 512 - 1024  | D            |       |
| Lrg- Very Lrg                  | 1024 - 2048 | R            |       |
| Bedrock                        | >2048       | BDRK         |       |
|                                |             | <b>Total</b> | 101   |

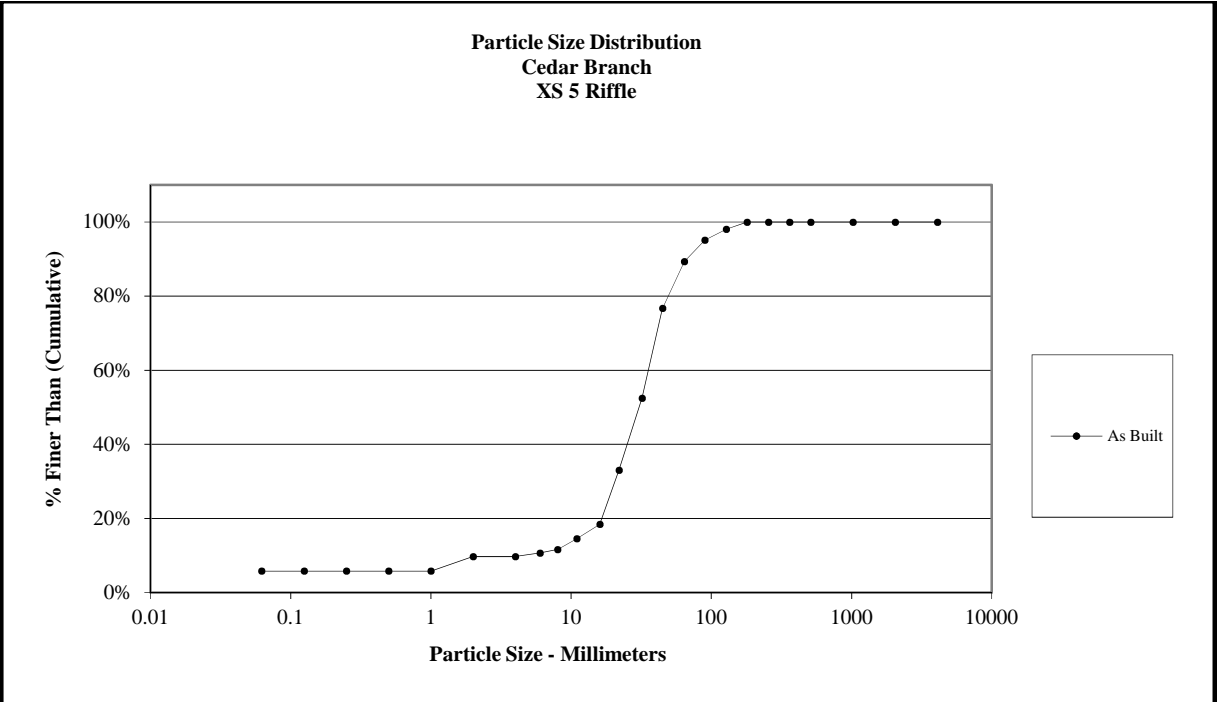
Note:



| Size (mm) |    | Size Distribution |       | Type       |     |
|-----------|----|-------------------|-------|------------|-----|
| D16       | 12 | mean              | 25.2  | silt/clay  | 2%  |
| D35       | 25 | dispersion        | 2.2   | sand       | 4%  |
| D50       | 33 | skewness          | -0.15 | gravel     | 83% |
| D65       | 39 |                   |       | cobble     | 11% |
| D84       | 53 |                   |       | boulder    | 0%  |
| D95       | 82 |                   |       | bedrock    | 0%  |
|           |    |                   |       | hardpan    | 0%  |
|           |    |                   |       | wood/det   | 0%  |
|           |    |                   |       | artificial | 0%  |

| Cross-Section 5 Riffle - MY-00 |             |              |       |
|--------------------------------|-------------|--------------|-------|
| Particle                       | Millimeter  |              | Count |
| Silt/Clay                      | < 0.062     | S/C          | 6     |
| Very Fine                      | .062 - .125 | S            |       |
| Fine                           | .125 - .25  | A            |       |
| Medium                         | .25 - .50   | N            |       |
| Coarse                         | .50 - 1     | D            |       |
| Very Coarse                    | 1 - 2       | S            | 4     |
| Very Fine                      | 2 - 4       |              |       |
| Fine                           | 4 - 5.7     | G            | 1     |
| Fine                           | 5.7 - 8     | R            | 1     |
| Medium                         | 8 - 11.3    | A            | 3     |
| Medium                         | 11.3 - 16   | V            | 4     |
| Coarse                         | 16 - 22.6   | E            | 15    |
| Coarse                         | 22.6 - 32   | L            | 20    |
| Very Coarse                    | 32 - 45     | S            | 25    |
| Very Coarse                    | 45 - 64     |              | 13    |
| Small                          | 64 - 90     | C            | 6     |
| Small                          | 90 - 128    | O            | 3     |
| Large                          | 128 - 180   | B            | 2     |
| Large                          | 180 - 256   | L            |       |
| Small                          | 256 - 362   | B            |       |
| Small                          | 362 - 512   | L            |       |
| Medium                         | 512 - 1024  | D            |       |
| Lrg- Very Lrg                  | 1024 - 2048 | R            |       |
| Bedrock                        | >2048       | BDRK         |       |
|                                |             | <b>Total</b> | 103   |

Note:

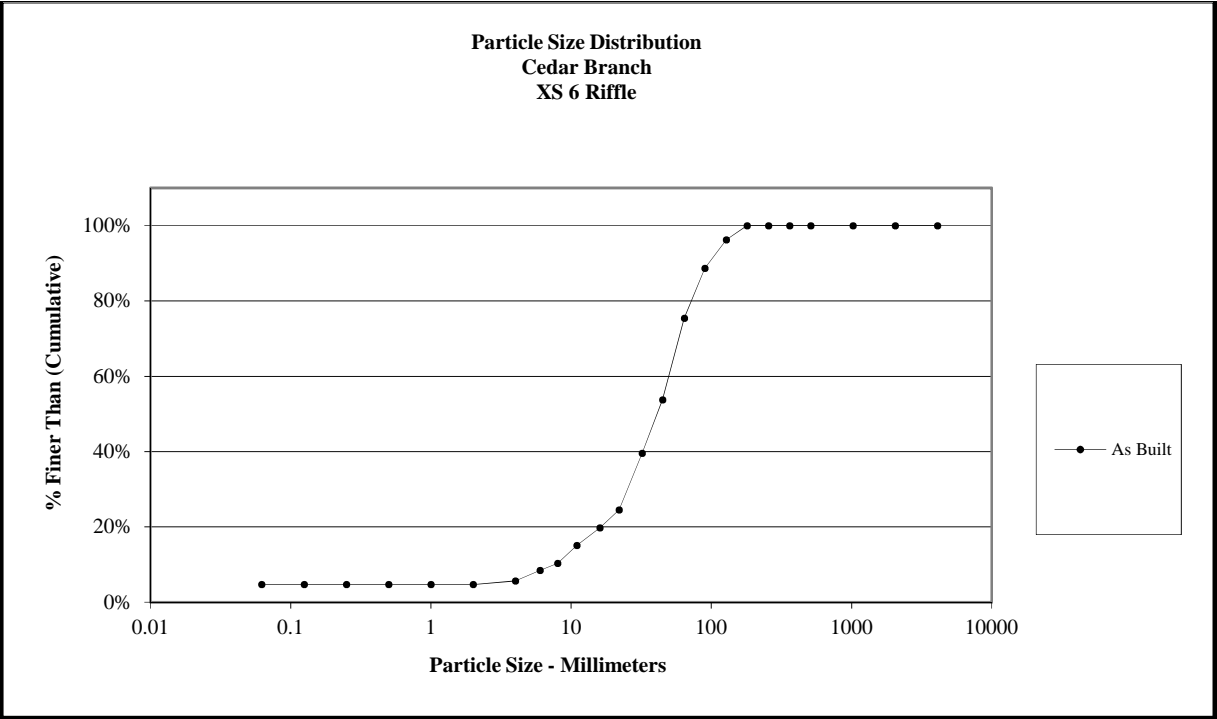


| Size (mm) |    |
|-----------|----|
| D16       | 13 |
| D35       | 23 |
| D50       | 31 |
| D65       | 38 |
| D84       | 55 |
| D95       | 89 |

| Size Distribution |      |
|-------------------|------|
| mean              | 0.1  |
| dispersion        | 2.2  |
| skewness          | 0.18 |

| Type       |     |
|------------|-----|
| silt/clay  | 6%  |
| sand       | 4%  |
| gravel     | 80% |
| cobble     | 11% |
| boulder    | 0%  |
| bedrock    | 0%  |
| hardpan    | 0%  |
| wood/det   | 0%  |
| artificial | 0%  |

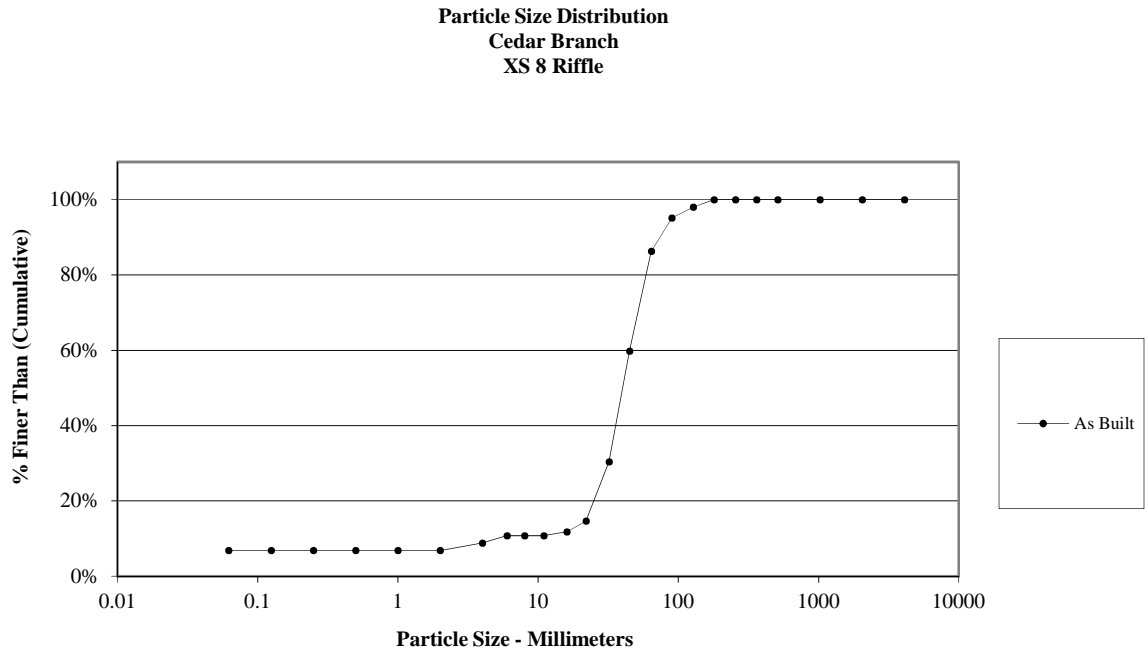
| Cross-Section 6 Riffle -MY-00 |             |              |       |
|-------------------------------|-------------|--------------|-------|
| Particle                      | Millimeter  |              | Count |
| Silt/Clay                     | < 0.062     | S/C          | 5     |
| Very Fine                     | .062 - .125 | S            |       |
| Fine                          | .125 - .25  | A            |       |
| Medium                        | .25 - .50   | N            |       |
| Coarse                        | .50 - 1     | D            |       |
| Very Coarse                   | 1 - 2       | S            |       |
| Very Fine                     | 2 - 4       |              | 1     |
| Fine                          | 4 - 5.7     | G            | 3     |
| Fine                          | 5.7 - 8     | R            | 2     |
| Medium                        | 8 - 11.3    | A            | 5     |
| Medium                        | 11.3 - 16   | V            | 5     |
| Coarse                        | 16 - 22.6   | E            | 5     |
| Coarse                        | 22.6 - 32   | L            | 16    |
| Very Coarse                   | 32 - 45     | S            | 15    |
| Very Coarse                   | 45 - 64     |              | 23    |
| Small                         | 64 - 90     | C            | 14    |
| Small                         | 90 - 128    | O            | 8     |
| Large                         | 128 - 180   | B            | 4     |
| Large                         | 180 - 256   | L            |       |
| Small                         | 256 - 362   | B            |       |
| Small                         | 362 - 512   | L            |       |
| Medium                        | 512 - 1024  | D            |       |
| Lrg- Very Lrg                 | 1024 - 2048 | R            |       |
| Bedrock                       | >2048       | BDRK         |       |
|                               |             | <b>Total</b> | 106   |



Note:

| Size (mm) |     | Size Distribution |       | Type       |     |
|-----------|-----|-------------------|-------|------------|-----|
| D16       | 12  | mean              | 31.0  | silt/clay  | 5%  |
| D35       | 29  | dispersion        | 2.7   | sand       | 0%  |
| D50       | 41  | skewness          | -0.13 | gravel     | 71% |
| D65       | 54  |                   |       | cobble     | 25% |
| D84       | 80  |                   |       | boulder    | 0%  |
| D95       | 120 |                   |       | bedrock    | 0%  |
|           |     |                   |       | hardpan    | 0%  |
|           |     |                   |       | wood/det   | 0%  |
|           |     |                   |       | artificial | 0%  |

| Cross-Section 8 Riffle - MY-00 |             |              |       |
|--------------------------------|-------------|--------------|-------|
| Particle                       | Millimeter  |              | Count |
| Silt/Clay                      | < 0.062     | S/C          | 7     |
| Very Fine                      | .062 - .125 | S            |       |
| Fine                           | .125 - .25  | A            |       |
| Medium                         | .25 - .50   | N            |       |
| Coarse                         | .50 - 1     | D            |       |
| Very Coarse                    | 1 - 2       | S            |       |
| Very Fine                      | 2 - 4       |              | 2     |
| Fine                           | 4 - 5.7     | G            | 2     |
| Fine                           | 5.7 - 8     | R            |       |
| Medium                         | 8 - 11.3    | A            |       |
| Medium                         | 11.3 - 16   | V            | 1     |
| Coarse                         | 16 - 22.6   | E            | 3     |
| Coarse                         | 22.6 - 32   | L            | 16    |
| Very Coarse                    | 32 - 45     | S            | 30    |
| Very Coarse                    | 45 - 64     |              | 27    |
| Small                          | 64 - 90     | C            | 9     |
| Small                          | 90 - 128    | O            | 3     |
| Large                          | 128 - 180   | B            | 2     |
| Large                          | 180 - 256   | L            |       |
| Small                          | 256 - 362   | B            |       |
| Small                          | 362 - 512   | L            |       |
| Medium                         | 512 - 1024  | D            |       |
| Lrg- Very Lrg                  | 1024 - 2048 | R            |       |
| Bedrock                        | >2048       | BDRK         |       |
|                                |             | <b>Total</b> | 102   |



Note:

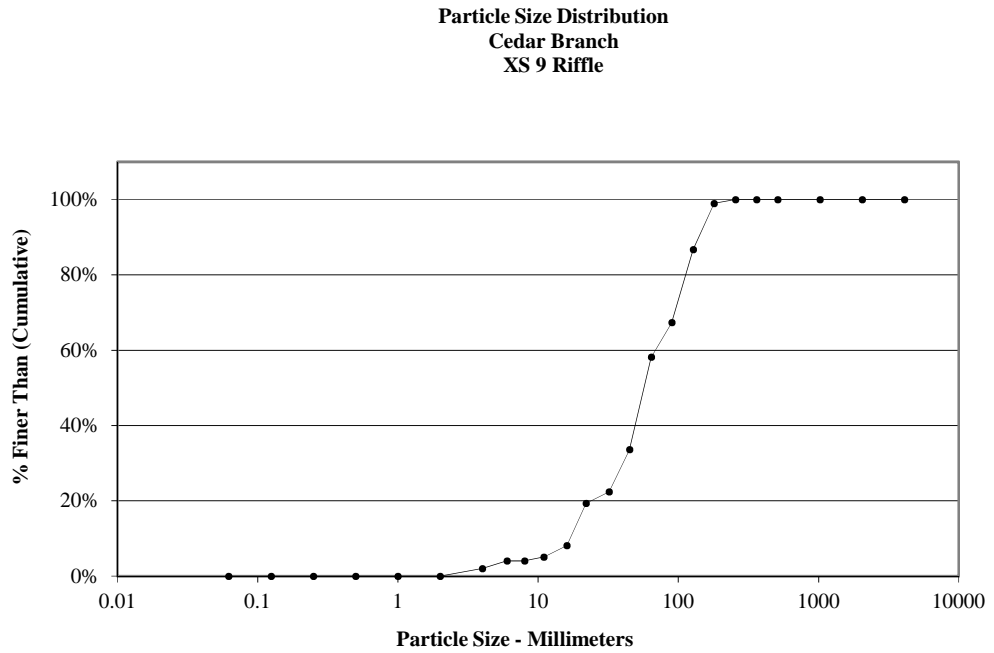
| Size (mm) |    |
|-----------|----|
| D16       | 23 |
| D35       | 34 |
| D50       | 40 |
| D65       | 48 |
| D84       | 62 |
| D95       | 90 |

| Size Distribution |       |
|-------------------|-------|
| mean              | 37.8  |
| dispersion        | 1.6   |
| skewness          | -0.04 |

| Type       |     |
|------------|-----|
| silt/clay  | 7%  |
| sand       | 0%  |
| gravel     | 79% |
| cobble     | 14% |
| boulder    | 0%  |
| bedrock    | 0%  |
| hardpan    | 0%  |
| wood/det   | 0%  |
| artificial | 0%  |

| Cross-Section 9 Riffle -MY-00 |             |              |       |
|-------------------------------|-------------|--------------|-------|
| Particle                      | Millimeter  |              | Count |
| Silt/Clay                     | < 0.062     | S/C          |       |
| Very Fine                     | .062 - .125 | S            |       |
| Fine                          | .125 - .25  | A            |       |
| Medium                        | .25 - .50   | N            |       |
| Coarse                        | .50 - 1     | D            |       |
| Very Coarse                   | 1 - 2       | S            |       |
| Very Fine                     | 2 - 4       |              | 2     |
| Fine                          | 4 - 5.7     | G            | 2     |
| Fine                          | 5.7 - 8     | R            |       |
| Medium                        | 8 - 11.3    | A            | 1     |
| Medium                        | 11.3 - 16   | V            | 3     |
| Coarse                        | 16 - 22.6   | E            | 11    |
| Coarse                        | 22.6 - 32   | L            | 3     |
| Very Coarse                   | 32 - 45     | S            | 11    |
| Very Coarse                   | 45 - 64     |              | 24    |
| Small                         | 64 - 90     | C            | 9     |
| Small                         | 90 - 128    | O            | 19    |
| Large                         | 128 - 180   | B            | 12    |
| Large                         | 180 - 256   | L            | 1     |
| Small                         | 256 - 362   | B            |       |
| Small                         | 362 - 512   | L            |       |
| Medium                        | 512 - 1024  | D            |       |
| Lrg- Very Lrg                 | 1024 - 2048 | R            |       |
| Bedrock                       | >2048       | BDRK         |       |
|                               |             | <b>Total</b> | 98    |

Note:

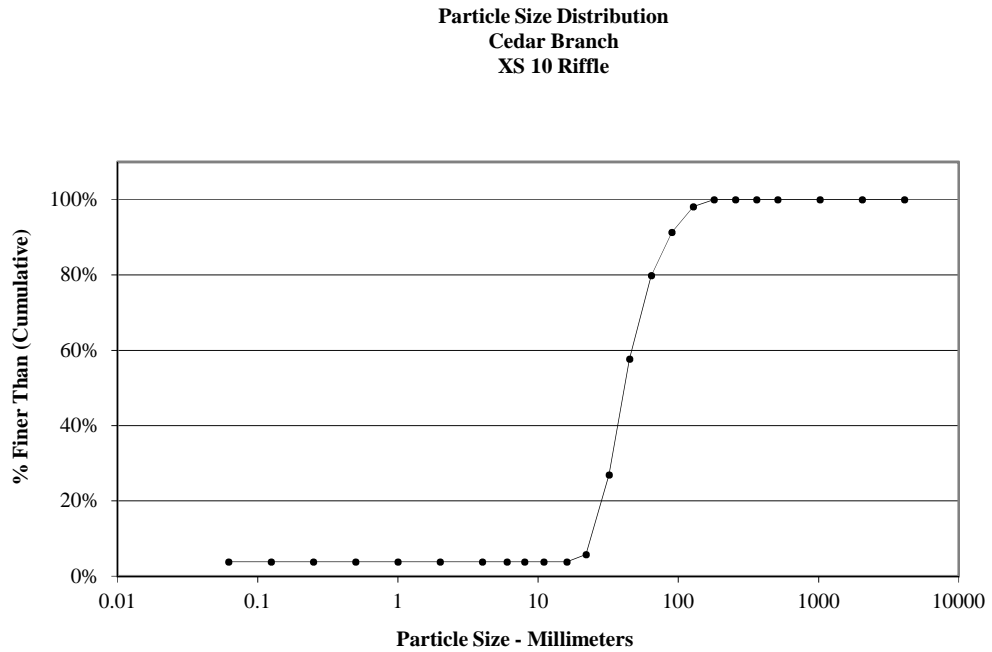


| Size (mm) |     |
|-----------|-----|
| D16       | 20  |
| D35       | 46  |
| D50       | 57  |
| D65       | 82  |
| D84       | 120 |
| D95       | 160 |

| Size Distribution |       |
|-------------------|-------|
| mean              | 49.0  |
| dispersion        | 2.5   |
| skewness          | -0.07 |

| Type       |     |
|------------|-----|
| silt/clay  | 0%  |
| sand       | 0%  |
| gravel     | 58% |
| cobble     | 42% |
| boulder    | 0%  |
| bedrock    | 0%  |
| hardpan    | 0%  |
| wood/det   | 0%  |
| artificial | 0%  |

| Cross-Section 10 Riffle - MY-00 |             |              |       |
|---------------------------------|-------------|--------------|-------|
| Particle                        | Millimeter  |              | Count |
| Silt/Clay                       | < 0.062     | S/C          | 4     |
| Very Fine                       | .062 - .125 | S            |       |
| Fine                            | .125 - .25  | A            |       |
| Medium                          | .25 - .50   | N            |       |
| Coarse                          | .50 - 1     | D            |       |
| Very Coarse                     | 1 - 2       | S            |       |
| Very Fine                       | 2 - 4       |              |       |
| Fine                            | 4 - 5.7     | G            |       |
| Fine                            | 5.7 - 8     | R            |       |
| Medium                          | 8 - 11.3    | A            |       |
| Medium                          | 11.3 - 16   | V            |       |
| Coarse                          | 16 - 22.6   | E            | 2     |
| Coarse                          | 22.6 - 32   | L            | 22    |
| Very Coarse                     | 32 - 45     | S            | 32    |
| Very Coarse                     | 45 - 64     |              | 23    |
| Small                           | 64 - 90     | C            | 12    |
| Small                           | 90 - 128    | O            | 7     |
| Large                           | 128 - 180   | B            | 2     |
| Large                           | 180 - 256   | L            |       |
| Small                           | 256 - 362   | B            |       |
| Small                           | 362 - 512   | L            |       |
| Medium                          | 512 - 1024  | D            |       |
| Lrg- Very Lrg                   | 1024 - 2048 | R            |       |
| Bedrock                         | >2048       | BDRK         |       |
|                                 |             | <b>Total</b> | 104   |



Note:

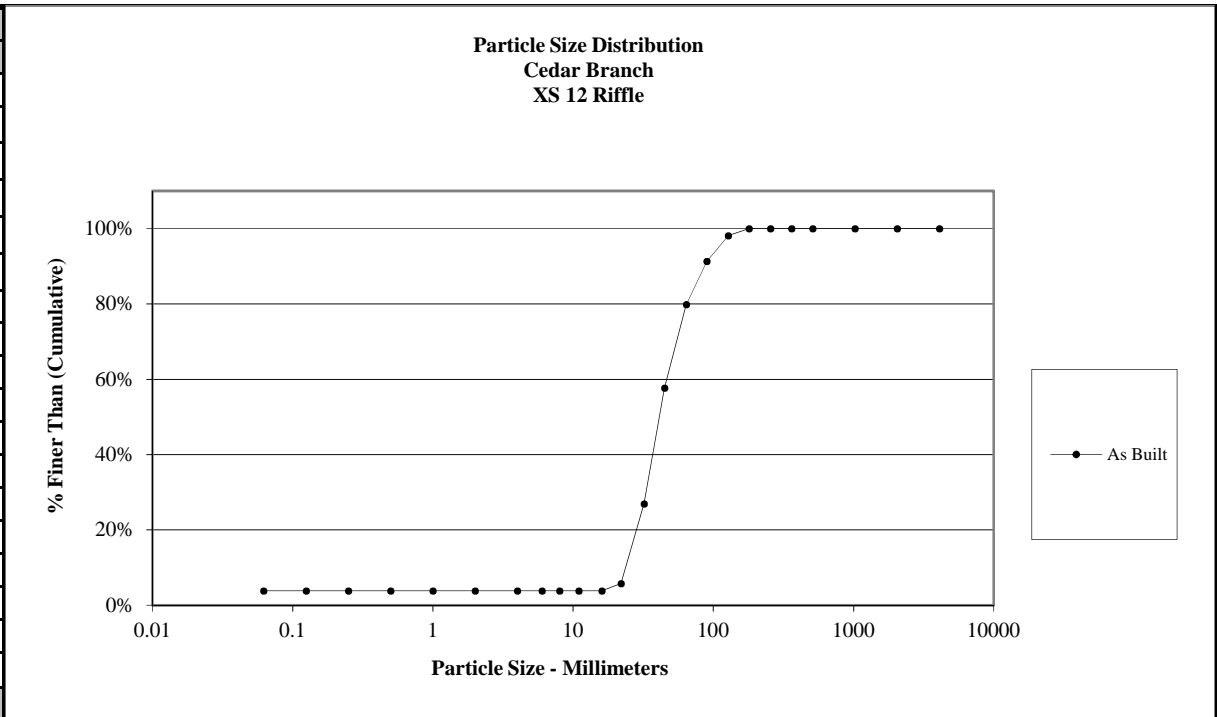
| Size (mm) |     |
|-----------|-----|
| D16       | 26  |
| D35       | 35  |
| D50       | 42  |
| D65       | 51  |
| D84       | 74  |
| D95       | 110 |

| Size Distribution |      |
|-------------------|------|
| mean              | 43.9 |
| dispersion        | 1.7  |
| skewness          | 0.03 |

| Type       |     |
|------------|-----|
| silt/clay  | 4%  |
| sand       | 0%  |
| gravel     | 76% |
| cobble     | 20% |
| boulder    | 0%  |
| bedrock    | 0%  |
| hardpan    | 0%  |
| wood/det   | 0%  |
| artificial | 0%  |

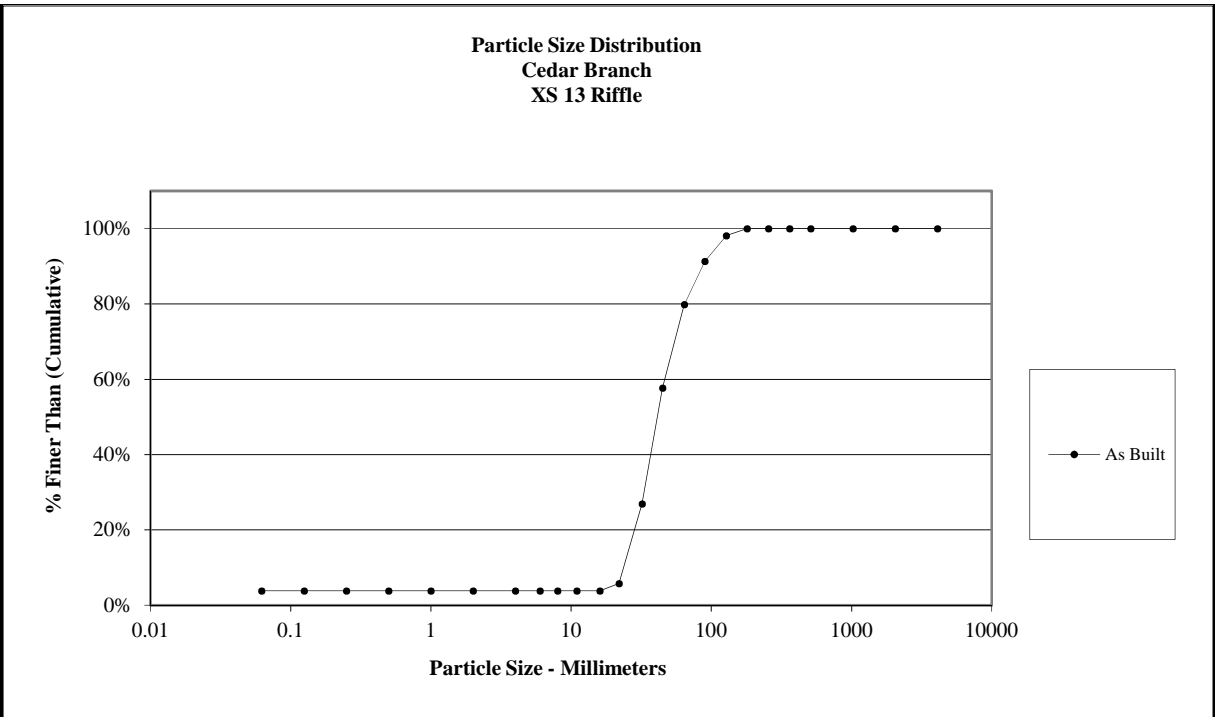
| Cross-Section 12 Riffle - MY-00 |             |              |       |
|---------------------------------|-------------|--------------|-------|
| Particle                        | Millimeter  |              | Count |
| Silt/Clay                       | < 0.062     | S/C          | 3     |
| Very Fine                       | .062 - .125 | S            |       |
| Fine                            | .125 - .25  | A            |       |
| Medium                          | .25 - .50   | N            |       |
| Coarse                          | .50 - 1     | D            |       |
| Very Coarse                     | 1 - 2       | S            |       |
| Very Fine                       | 2 - 4       |              |       |
| Fine                            | 4 - 5.7     | G            | 1     |
| Fine                            | 5.7 - 8     | R            | 2     |
| Medium                          | 8 - 11.3    | A            | 2     |
| Medium                          | 11.3 - 16   | V            | 1     |
| Coarse                          | 16 - 22.6   | E            | 1     |
| Coarse                          | 22.6 - 32   | L            | 9     |
| Very Coarse                     | 32 - 45     | S            | 32    |
| Very Coarse                     | 45 - 64     |              | 23    |
| Small                           | 64 - 90     | C            | 17    |
| Small                           | 90 - 128    | O            | 9     |
| Large                           | 128 - 180   | B            | 2     |
| Large                           | 180 - 256   | L            |       |
| Small                           | 256 - 362   | B            |       |
| Small                           | 362 - 512   | L            |       |
| Medium                          | 512 - 1024  | D            |       |
| Lrg- Very Lrg                   | 1024 - 2048 | R            |       |
| Bedrock                         | >2048       | BDRK         |       |
|                                 |             | <b>Total</b> | 102   |

Note:



| Size (mm) |     | Size Distribution |      | Type       |     |
|-----------|-----|-------------------|------|------------|-----|
| D16       | 29  | mean              | 48.8 | silt/clay  | 3%  |
| D35       | 38  | dispersion        | 1.7  | sand       | 0%  |
| D50       | 45  | skewness          | 0.05 | gravel     | 70% |
| D65       | 57  |                   |      | cobble     | 27% |
| D84       | 82  |                   |      | boulder    | 0%  |
| D95       | 120 |                   |      | bedrock    | 0%  |
|           |     |                   |      | hardpan    | 0%  |
|           |     |                   |      | wood/det   | 0%  |
|           |     |                   |      | artificial | 0%  |

| Cross-Section 13 Riffle - MY-00 |             |              |       |
|---------------------------------|-------------|--------------|-------|
| Particle                        | Millimeter  |              | Count |
| Silt/Clay                       | < 0.062     | S/C          | 8     |
| Very Fine                       | .062 - .125 | S            |       |
| Fine                            | .125 - .25  | A            |       |
| Medium                          | .25 - .50   | N            |       |
| Coarse                          | .50 - 1     | D            |       |
| Very Coarse                     | 1 - 2       | S            | 10    |
| Very Fine                       | 2 - 4       |              | 1     |
| Fine                            | 4 - 5.7     | G            | 1     |
| Fine                            | 5.7 - 8     | R            | 6     |
| Medium                          | 8 - 11.3    | A            | 9     |
| Medium                          | 11.3 - 16   | V            | 16    |
| Coarse                          | 16 - 22.6   | E            | 5     |
| Coarse                          | 22.6 - 32   | L            | 10    |
| Very Coarse                     | 32 - 45     | S            | 9     |
| Very Coarse                     | 45 - 64     |              | 5     |
| Small                           | 64 - 90     | C            | 15    |
| Small                           | 90 - 128    | O            | 4     |
| Large                           | 128 - 180   | B            | 1     |
| Large                           | 180 - 256   | L            |       |
| Small                           | 256 - 362   | B            |       |
| Small                           | 362 - 512   | L            |       |
| Medium                          | 512 - 1024  | D            |       |
| Lrg- Very Lrg                   | 1024 - 2048 | R            |       |
| Bedrock                         | >2048       | BDRK         |       |
|                                 |             | <b>Total</b> | 100   |
| Note:                           |             |              |       |



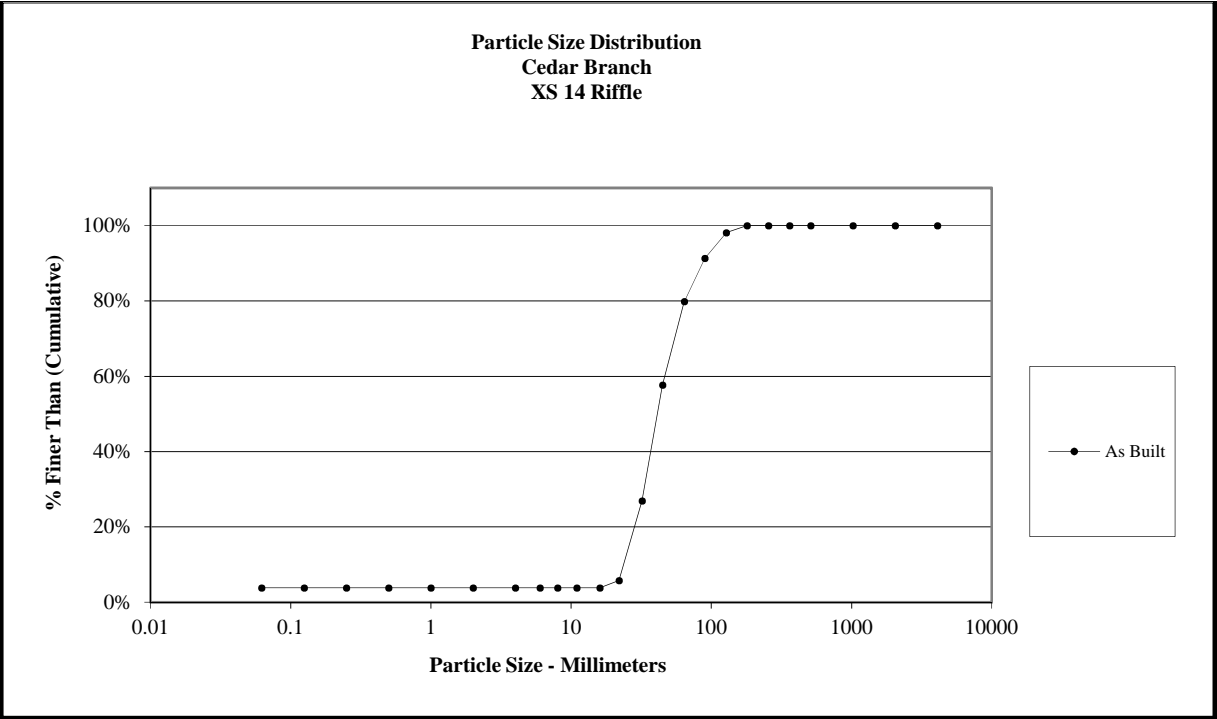
| Size (mm) |     |
|-----------|-----|
| D16       | 1.8 |
| D35       | 11  |
| D50       | 16  |
| D65       | 32  |
| D84       | 71  |
| D95       | 98  |

| Size Distribution |       |
|-------------------|-------|
| mean              | 11.3  |
| dispersion        | 6.7   |
| skewness          | -0.12 |

| Type       |     |
|------------|-----|
| silt/clay  | 8%  |
| sand       | 10% |
| gravel     | 62% |
| cobble     | 20% |
| boulder    | 0%  |
| bedrock    | 0%  |
| hardpan    | 0%  |
| wood/det   | 0%  |
| artificial | 0%  |



| Cross-Section 14 Riffle - MY-00 |             |              |       |
|---------------------------------|-------------|--------------|-------|
| Particle                        | Millimeter  |              | Count |
| Silt/Clay                       | < 0.062     | S/C          | 3     |
| Very Fine                       | .062 - .125 | S            |       |
| Fine                            | .125 - .25  | A            | 1     |
| Medium                          | .25 - .50   | N            |       |
| Coarse                          | .50 - 1     | D            | 6     |
| Very Coarse                     | 1 - 2       | S            |       |
| Very Fine                       | 2 - 4       |              | 3     |
| Fine                            | 4 - 5.7     | G            |       |
| Fine                            | 5.7 - 8     | R            |       |
| Medium                          | 8 - 11.3    | A            | 1     |
| Medium                          | 11.3 - 16   | V            | 7     |
| Coarse                          | 16 - 22.6   | E            | 6     |
| Coarse                          | 22.6 - 32   | L            | 4     |
| Very Coarse                     | 32 - 45     | S            | 5     |
| Very Coarse                     | 45 - 64     |              | 16    |
| Small                           | 64 - 90     | C            | 13    |
| Small                           | 90 - 128    | O            | 21    |
| Large                           | 128 - 180   | B            | 10    |
| Large                           | 180 - 256   | L            | 4     |
| Small                           | 256 - 362   | B            |       |
| Small                           | 362 - 512   | L            |       |
| Medium                          | 512 - 1024  | D            |       |
| Lrg- Very Lrg                   | 1024 - 2048 | R            |       |
| Bedrock                         | >2048       | BDRK         |       |
|                                 |             | <b>Total</b> | 100   |



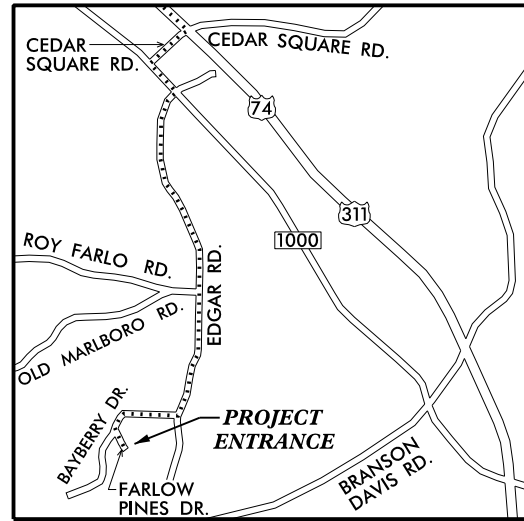
Note:

| Size (mm) |     | Size Distribution |       | Type       |     |
|-----------|-----|-------------------|-------|------------|-----|
| D16       | 12  | mean              | 37.9  | silt/clay  | 3%  |
| D35       | 42  | dispersion        | 3.5   | sand       | 7%  |
| D50       | 61  | skewness          | -0.21 | gravel     | 42% |
| D65       | 90  |                   |       | cobble     | 48% |
| D84       | 120 |                   |       | boulder    | 0%  |
| D95       | 170 |                   |       | bedrock    | 0%  |
|           |     |                   |       | hardpan    | 0%  |
|           |     |                   |       | wood/det   | 0%  |
|           |     |                   |       | artificial | 0%  |

# **APPENDIX E**

## **As-built Plan Sheets**

KCI JOB# : 20158591



VICINITY MAP  
NOT TO SCALE

NCDEQ DIVISION OF MITIGATION SERVICES

# CEDAR BRANCH STREAM RESTORATION SITE

RANDOLPH COUNTY, NORTH CAROLINA

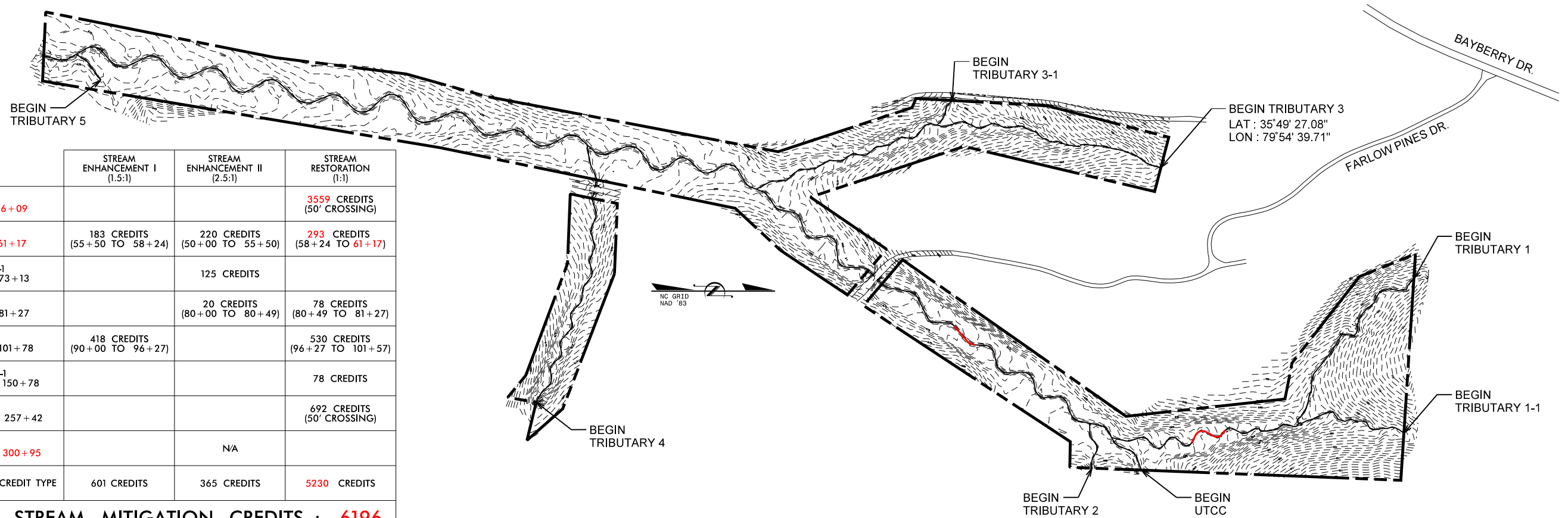
|       |                    |           |              |
|-------|--------------------|-----------|--------------|
| STATE | DMS PROJECT NUMBER | SHEET NO. | TOTAL SHEETS |
| N.C.  | 97009              | 1         | 9            |

INDEX OF SHEETS

- 1 TITLE SHEET
- 2 GENERAL NOTES & PROJECT LEGEND
- 3-8 SITE PLAN
- 9 PLANTING PLAN

**AS-BUILT PLANS**

NOTE:  
NO MAJOR CHANGES WERE MADE TO  
THE ORIGINAL CONSTRUCTION PLANS.



|                                   | STREAM ENHANCEMENT I (1.5:1)    | STREAM ENHANCEMENT II (2.5:1)   | STREAM RESTORATION (1:1)         |
|-----------------------------------|---------------------------------|---------------------------------|----------------------------------|
| UTCC<br>10+00 TO 46+09            |                                 |                                 | 3559 CREDITS<br>(50' CROSSING)   |
| TRIBUTARY 1<br>50+00 TO 61+17     | 183 CREDITS<br>(55+50 TO 58+24) | 220 CREDITS<br>(50+00 TO 55+50) | 293 CREDITS<br>(58+24 TO 61+17)  |
| TRIBUTARY 1-1<br>70+00 TO 73+13   |                                 | 125 CREDITS                     |                                  |
| TRIBUTARY 2<br>80+00 TO 81+27     |                                 | 20 CREDITS<br>(80+00 TO 80+49)  | 78 CREDITS<br>(80+49 TO 81+27)   |
| TRIBUTARY 3<br>90+00 TO 101+78    | 418 CREDITS<br>(90+00 TO 96+27) |                                 | 530 CREDITS<br>(96+27 TO 101+57) |
| TRIBUTARY 3-1<br>150+00 TO 150+78 |                                 |                                 | 78 CREDITS                       |
| TRIBUTARY 4<br>250+00 TO 257+42   |                                 |                                 | 692 CREDITS<br>(50' CROSSING)    |
| TRIBUTARY 5<br>300+00 TO 300+95   |                                 | N/A                             |                                  |
| TOTALS PER CREDIT TYPE            | 601 CREDITS                     | 365 CREDITS                     | 5230 CREDITS                     |

TOTAL STREAM MITIGATION CREDITS : 6196

**DIRECTIONS TO SITE**

From Raleigh, follow I-40 West. Merge left to take the I-85 South. Take exit 113B and follow signs for 74 East /US 311 South. Take exit 79 for Cedar Square Road. Take a right onto Cedar Square Rd and then a quick left onto State Road 1009 and then a quick right onto Edgar Rd. Follow Edgar Rd for 3 miles then take a right onto Mt. Olive Church Rd. Follow for about a half mile then take a left onto Farlow Pines Drive. The site will be at the end of the gravel road.

Prepared in the Office of:



4505 FALLS OF NEUSE ROAD, SUITE 400  
RALEIGH, NORTH CAROLINA 27609

GARY M. MRYNCA, PE  
PROJECT ENGINEER

ALEX FRENCH  
PROJECT DESIGNER

Prepared for:



MATTHEW REID  
DMS PROJECT MANAGER

LIN XU  
DMS REVIEW COORDINATOR

PROJECT SURVEYOR

SIGNATURE:

P.E.


PROJECT ENGINEER



SIGNATURE:

P.E.

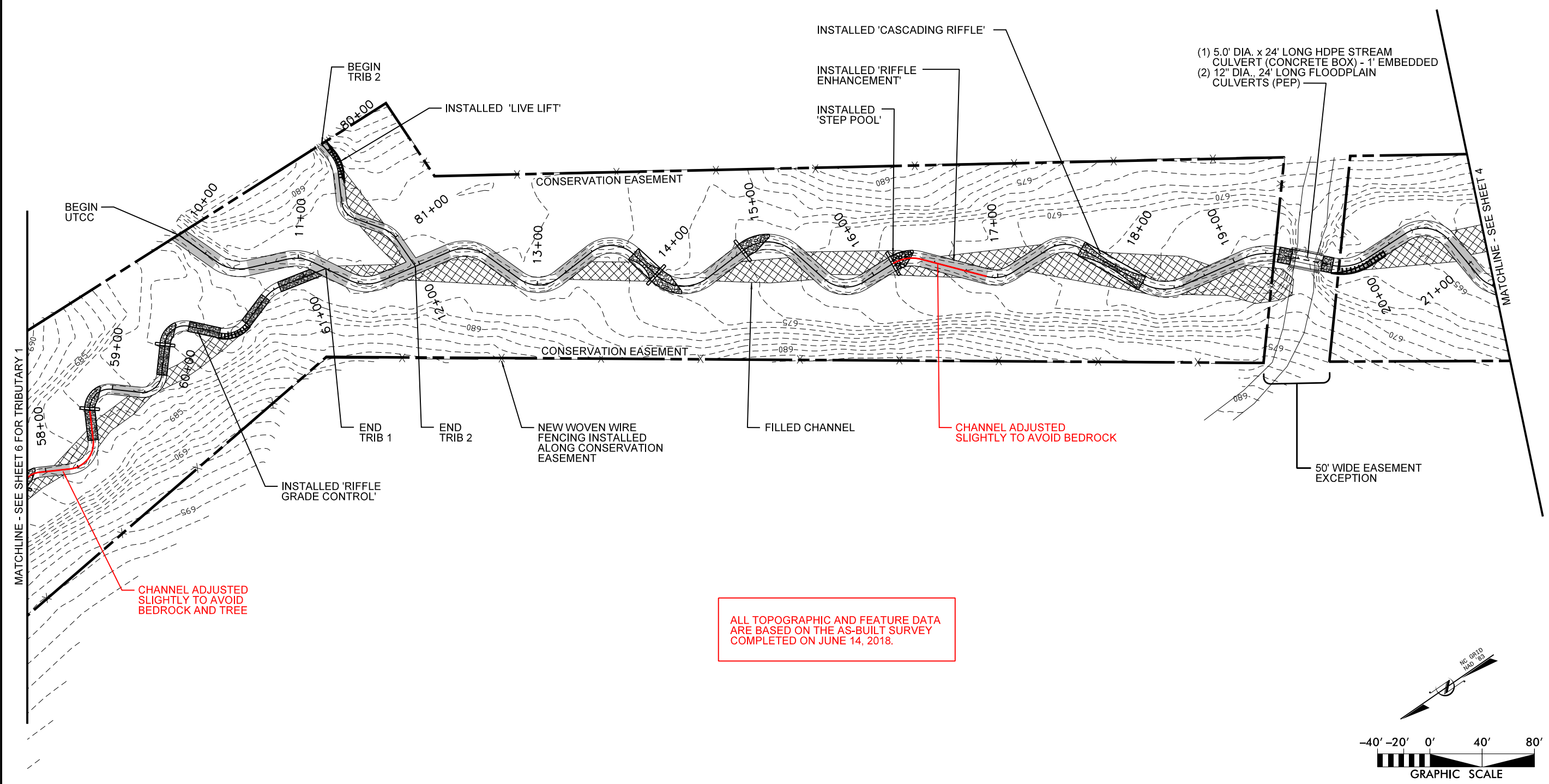




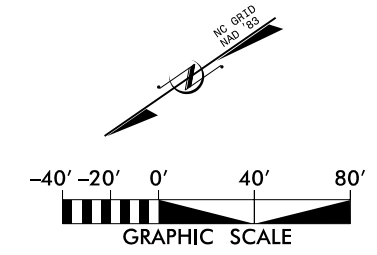
PROJECT SURVEYOR

PROJECT ENGINEER

| NO. | DATE | REVISIONS |
|-----|------|-----------|
|     |      |           |
|     |      |           |
|     |      |           |



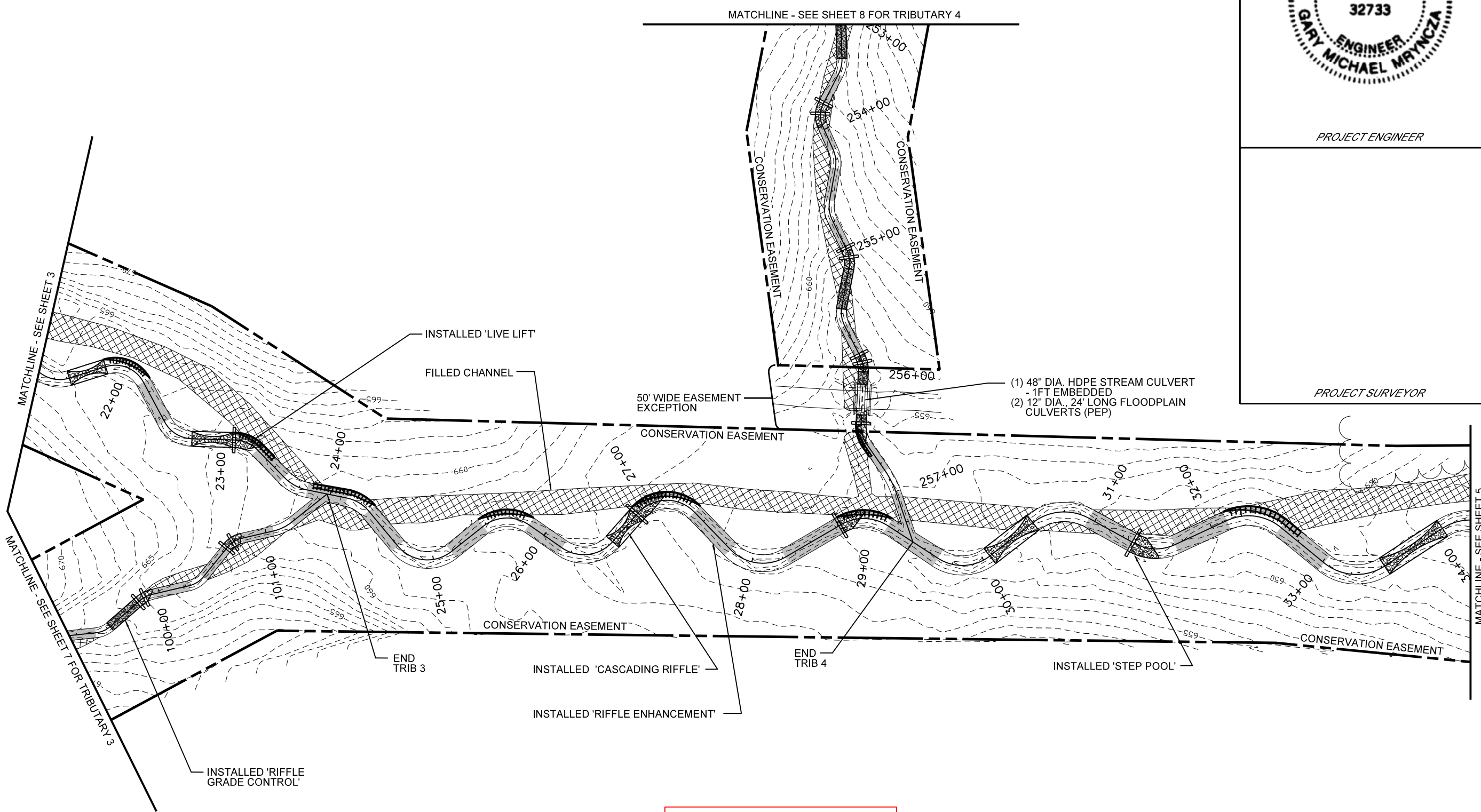
ALL TOPOGRAPHIC AND FEATURE DATA ARE BASED ON THE AS-BUILT SURVEY COMPLETED ON JUNE 14, 2018.



**KCI**  
ASSOCIATES OF NC  
ENGINEERS • PLANNERS • SCIENTISTS  
4505 FALLS OF NEUSE ROAD, SUITE 400  
RALEIGH, NORTH CAROLINA 27609

CEDAR BRANCH  
STREAM RESTORATION SITE  
**AS-BUILT PLANS**  
RANDOLPH COUNTY, NORTH CAROLINA

DATE: JUNE 2018  
SCALE: GRAPHIC  
SITE PLAN  
REACH: UTCC  
SHEET 3 OF 9



ALL TOPOGRAPHIC AND FEATURE DATA ARE BASED ON THE AS-BUILT SURVEY COMPLETED ON JUNE 14, 2018.



PROJECT ENGINEER

PROJECT SURVEYOR

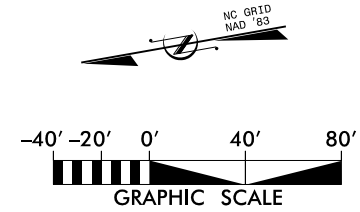
| NO. | DATE | REVISIONS |
|-----|------|-----------|
|     |      |           |
|     |      |           |
|     |      |           |



**KCI**  
ASSOCIATES OF NC  
ENGINEERS • PLANNERS • SCIENTISTS  
4505 FALLS OF NEUSE ROAD, SUITE 400  
RALEIGH, NORTH CAROLINA 27609

CEDAR BRANCH  
STREAM RESTORATION SITE  
**AS-BUILT PLANS**  
RANDOLPH COUNTY, NORTH CAROLINA

DATE: JUNE 2018  
SCALE: GRAPHIC  
SITE PLAN  
REACH: UTCC  
SHEET 4 OF 9

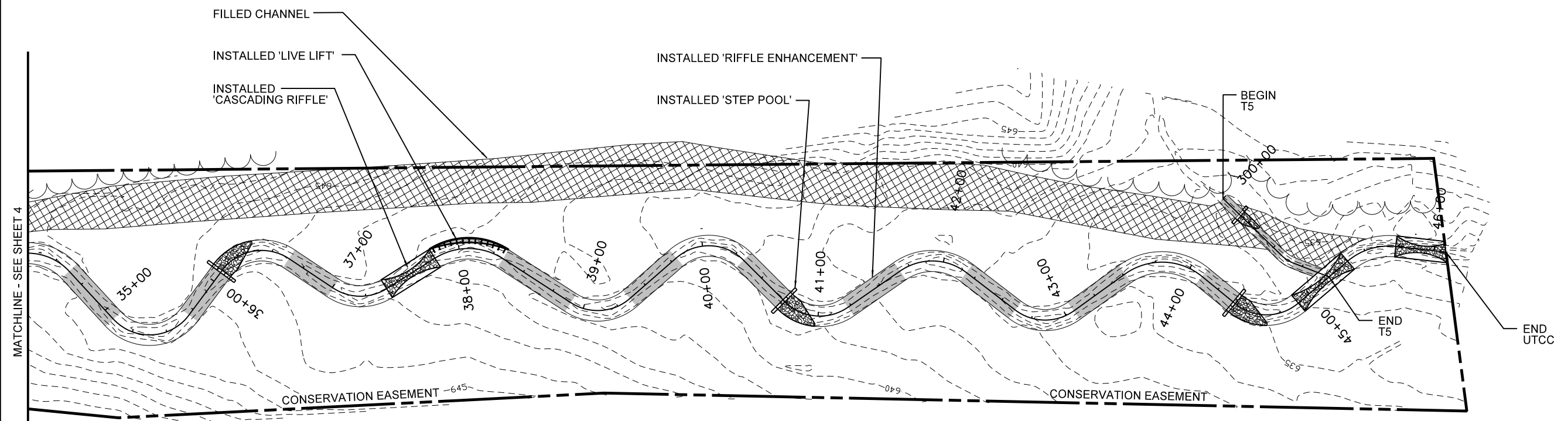




PROJECT SURVEYOR

PROJECT ENGINEER

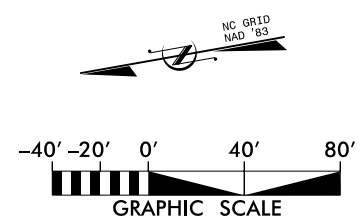
| NO. | DATE | REVISIONS |
|-----|------|-----------|
|     |      |           |
|     |      |           |
|     |      |           |
|     |      |           |



ALL TOPOGRAPHIC AND FEATURE DATA ARE BASED ON THE AS-BUILT SURVEY COMPLETED ON JUNE 14, 2018.



CEDAR BRANCH  
STREAM RESTORATION SITE  
**AS-BUILT PLANS**  
RANDOLPH COUNTY, NORTH CAROLINA



DATE: JUNE 2018  
SCALE: GRAPHIC  
SITE PLAN  
REACH: UTCC  
SHEET 5 OF 9



PROJECT SURVEYOR

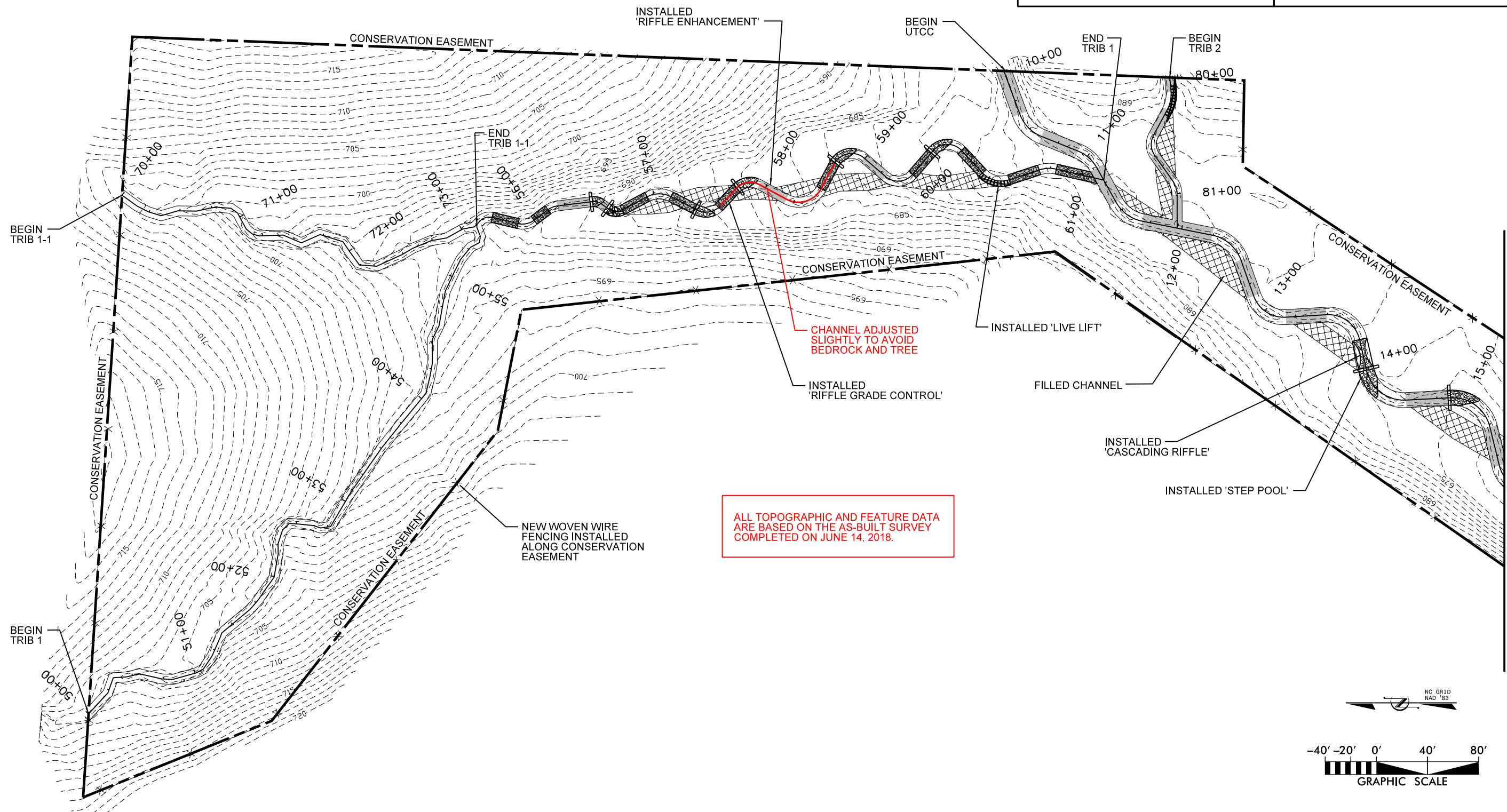
PROJECT ENGINEER

| NO. | DATE | REVISIONS |
|-----|------|-----------|
|     |      |           |
|     |      |           |
|     |      |           |

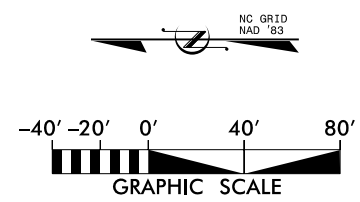


CEDAR BRANCH  
STREAM RESTORATION SITE  
**AS-BUILT PLANS**  
RANDOLPH COUNTY, NORTH CAROLINA

DATE: JUNE 2018  
SCALE: GRAPHIC  
SITE PLAN  
REACH:  
TRIB 1 & 1-1  
SHEET 6 OF 9



ALL TOPOGRAPHIC AND FEATURE DATA  
ARE BASED ON THE AS-BUILT SURVEY  
COMPLETED ON JUNE 14, 2018.



MATCHLINE - SEE SHEETS 3 - 5 FOR UTCC

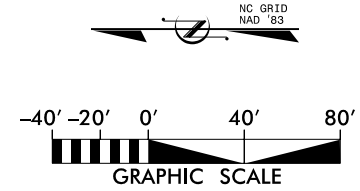
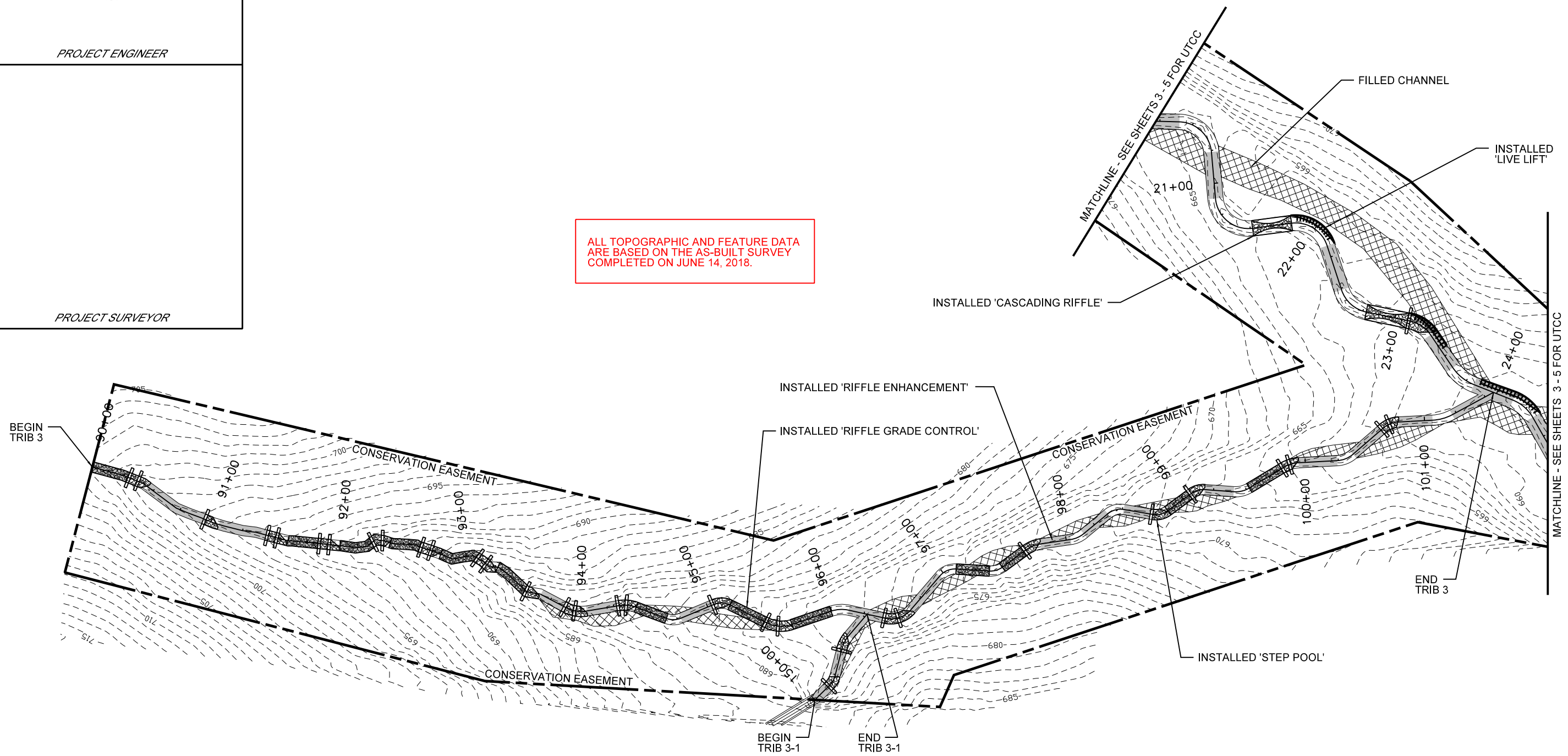




PROJECT ENGINEER

PROJECT SURVEYOR

ALL TOPOGRAPHIC AND FEATURE DATA ARE BASED ON THE AS-BUILT SURVEY COMPLETED ON JUNE 14, 2018.



| NO. | DATE | REVISIONS |
|-----|------|-----------|
|     |      |           |
|     |      |           |
|     |      |           |
|     |      |           |



CEDAR BRANCH  
 STREAM RESTORATION SITE  
**AS-BUILT PLANS**  
 RANDOLPH COUNTY, NORTH CAROLINA

DATE: JUNE 2018  
 SCALE: GRAPHIC  
 SITE PLAN  
 REACH:  
 TRIB 3 & 3-1  
 SHEET 7 OF 9



PROJECT ENGINEER

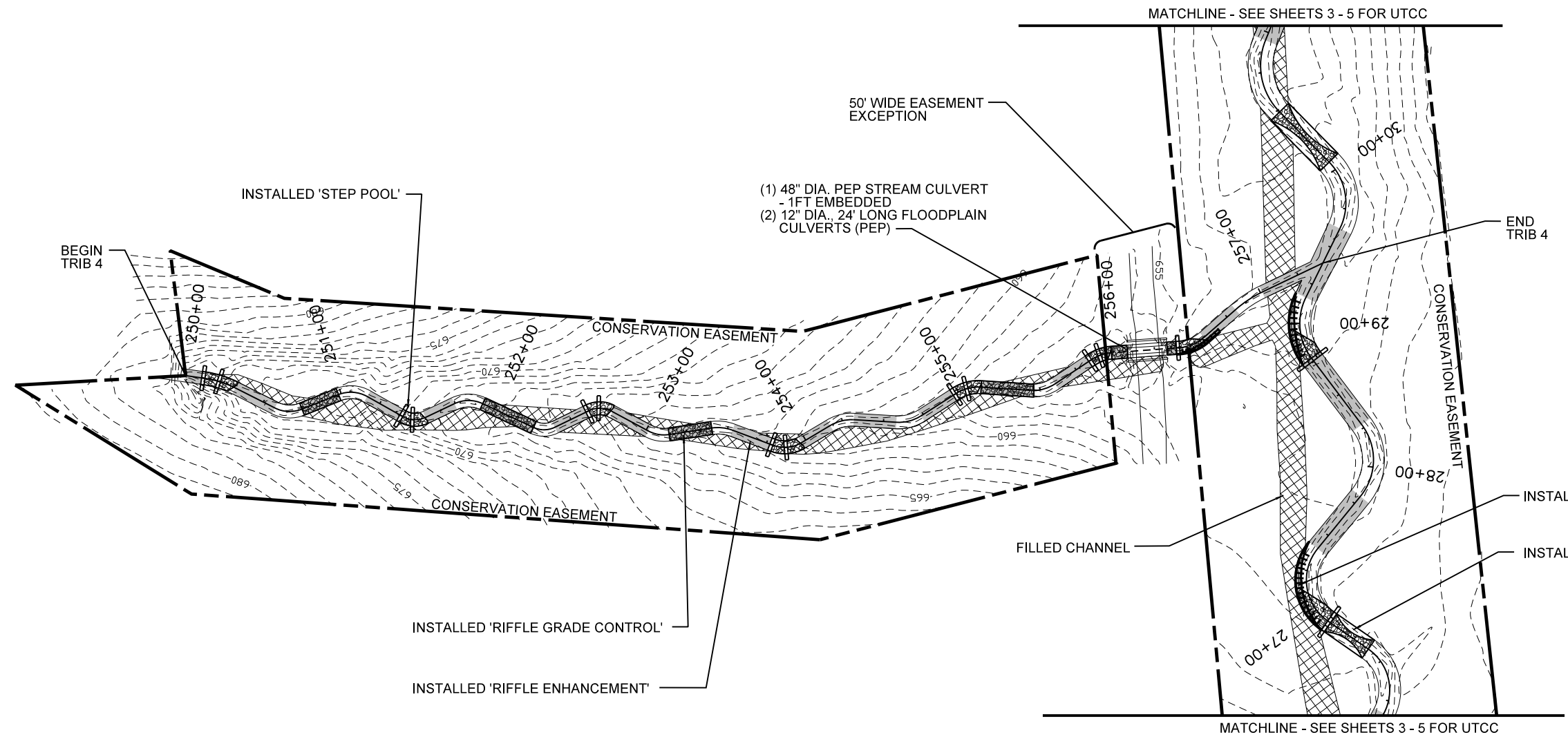
PROJECT SURVEYOR

| NO. | DATE | DESCRIPTION | BY |
|-----|------|-------------|----|
|     |      |             |    |
|     |      |             |    |
|     |      |             |    |
|     |      |             |    |

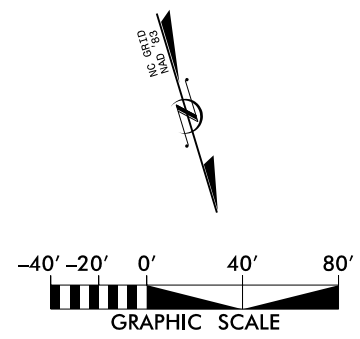


CEDAR BRANCH  
STREAM RESTORATION SITE  
**AS-BUILT PLANS**  
RANDOLPH COUNTY, NORTH CAROLINA

DATE: JUNE 2018  
SCALE: GRAPHIC  
SITE PLAN  
REACH:  
TRIB 4  
SHEET 8 OF 9



ALL TOPOGRAPHIC AND FEATURE DATA ARE BASED ON THE AS-BUILT SURVEY COMPLETED ON JUNE 14, 2018.





# **APPENDIX F**

## **Additional Information**

## Tommy Seelinger

---

**From:** Tim Morris  
**Sent:** Friday, August 03, 2018 2:55 PM  
**To:** Tommy Seelinger  
**Subject:** FW: Discrepancy Between As-Built and Mitigation Plan

-----Original Message-----

From: Hughes, Andrea W CIV USARMY CESAW (US) [mailto:Andrea.W.Hughes@usace.army.mil]  
Sent: Monday, July 2, 2018 2:45 PM  
To: Tim Morris <Tim.Morris@kci.com>  
Subject: RE: Discrepancy Between As-Built and Mitigation Plan

For 4 credits? Don't worry about it since it's a reduction. We have too much on our desks right now.

Andrea W. Hughes  
Mitigation Project Manager  
Regulatory Division, Wilmington District  
11405 Falls of Neuse Road  
Wake Forest, North Carolina 27587  
Phone: (843) 566-3857

-----Original Message-----

From: Tim Morris [mailto:Tim.Morris@kci.com]  
Sent: Monday, July 02, 2018 2:43 PM  
To: Hughes, Andrea W CIV USARMY CESAW (US) <Andrea.W.Hughes@usace.army.mil>  
Subject: [Non-DoD Source] RE: Discrepancy Between As-Built and Mitigation Plan

reduction

-----Original Message-----

From: Hughes, Andrea W CIV USARMY CESAW (US) [mailto:Andrea.W.Hughes@usace.army.mil]  
Sent: Monday, July 2, 2018 2:37 PM  
To: Tim Morris <Tim.Morris@kci.com>  
Subject: RE: Discrepancy Between As-Built and Mitigation Plan

Jeff S is familiar. You have to do a cover page requesting a modification of the credits and include documentation to support your request with the as-built. You are requesting an increase of 4 credits or reduction?

Andrea W. Hughes  
Mitigation Project Manager  
Regulatory Division, Wilmington District  
11405 Falls of Neuse Road  
Wake Forest, North Carolina 27587  
Phone: (843) 566-3857

-----Original Message-----

From: Tim Morris [mailto:Tim.Morris@kci.com]  
Sent: Monday, July 02, 2018 2:19 PM  
To: Hughes, Andrea W CIV USARMY CESAW (US) <Andrea.W.Hughes@usace.army.mil>  
Subject: [Non-DoD Source] RE: Discrepancy Between As-Built and Mitigation Plan

How do we make that request?

-----Original Message-----

From: Hughes, Andrea W CIV USARMY CESAW (US) [mailto:Andrea.W.Hughes@usace.army.mil]  
Sent: Monday, July 2, 2018 2:15 PM  
To: Tim Morris <Tim.Morris@kci.com>  
Subject: RE: Discrepancy Between As-Built and Mitigation Plan

If you are asking for a change to the mitigation credits proposed in the mitigation plan that was approved, then yes, it is a modification request.

Andrea W. Hughes  
Mitigation Project Manager  
Regulatory Division, Wilmington District  
11405 Falls of Neuse Road  
Wake Forest, North Carolina 27587  
Phone: (843) 566-3857

-----Original Message-----

From: Tim Morris [mailto:Tim.Morris@kci.com]  
Sent: Monday, July 02, 2018 1:59 PM  
To: Hughes, Andrea W CIV USARMY CESAW (US) <Andrea.W.Hughes@usace.army.mil>  
Subject: [Non-DoD Source] Discrepancy Between As-Built and Mitigation Plan

Andrea - We have a 4 credit disparity (deficit) between our as-built plan and mitigation plan credit numbers on the Cedar Branch job. This is primarily due to two areas where we were avoiding a couple of specimen trees. Will we have to do some kind of formal amendment to our mitigation plan to recognize this discrepancy?