

# Little River Farm Site – Stream Enhancement, Restoration, and Preservation Project Year 4 Monitoring Report (2013) Montgomery County, North Carolina

---

EEP Project ID #92759/EEP Contract #000623



Submitted to/prepared for:



NCDENR-EEP  
1652 Mail Service Center  
Raleigh, North Carolina 27699-1652  
Phone: 919-715-0476  
Fax: 919-715-2219

Data Collection Period: September - November 2013

Submission Date: January 2014



# Little River Farm Site – Stream Enhancement, Restoration, and Preservation Project

## Final Year 4 Monitoring Report (2013)

### Montgomery County, North Carolina

---

Report Prepared and Submitted by:



5550 Seventy-Seven Center Drive  
Suite 320  
Charlotte, North Carolina 28217  
Phone: (704) 665-2200  
Fax: (704) 665-2201

Michael Baker Engineering, Inc.  
NC Engineering License: F-1084

A handwritten signature in blue ink, appearing to read "Kristi Suggs".

Kristi Suggs  
Project Manager

A handwritten signature in blue ink, appearing to read "William Scott Hunt".

William Scott Hunt, PE  
Project Engineer

---



## Table of Contents

<b>1.0</b>	<b>Executive Summary</b> .....	<b>1</b>
<b>2.0</b>	<b>Project Goals, Background, &amp; Attributes</b> .....	<b>2</b>
2.1	<i>Project Location and Description</i> .....	2
2.2	<i>Restoration Summary</i> .....	2
2.2.1	Mitigation Goals and Objectives.....	2
2.2.2	Project Description and Restoration Approach.....	3
2.2.3	Project History, Contacts, and Attribute Data.....	6
<b>3.0</b>	<b>Monitoring Plan</b> .....	<b>10</b>
3.1	<i>Stream Monitoring</i> .....	10
3.1.1	Bankfull Events.....	10
3.1.2	Cross-sections .....	10
3.1.3	Pattern .....	10
3.1.4	Longitudinal Profile .....	11
3.1.5	Watershed Observations .....	11
3.1.6	Photo Reference Sites .....	11
3.2	<i>Vegetation Monitoring</i> .....	11
3.3	<i>Maintenance and Contingency Plan</i> .....	12
<b>4.0</b>	<b>Monitoring Results – 2013 Year 4 - Monitoring Data</b> .....	<b>13</b>
4.1	<i>Stream Data</i> .....	13
4.1.1	Cross-section and Longitudinal Profile Analysis and Monitoring Results .....	13
4.1.2	Stream Problem Areas Plan View.....	13
4.2	<i>Hydrology Data</i> .....	14
4.3	<i>Vegetation Data</i> .....	14
4.3.1	Growing Season Precipitation Data .....	15
4.3.2	Vegetation Plot Problems.....	17
4.3.3	Vegetation Problem Areas .....	17
4.3.4	Vegetative Problem Area Plan View .....	17
4.4	<i>Areas of Concern</i> .....	17
5.0	<i>References</i> .....	19

## Appendices

- Appendix A** Figures 1 - 3
- Appendix B** Cross-Section Plots, Profile Plots, Baseline Stream Summary (Table B.1), Morphology and Hydraulic Monitoring Summary (Table B.2), Stream Problem Areas (Tables B.3), Visual Morphological Stability Assessment (Table B.4), Stream Problem Area Photos
- Appendix C** Vegetation Monitoring Sheets, Vegetation Data (Tables C.1 - C.7), Vegetation Monitoring Plot Photos, Vegetation Problem Area Photos, Vegetation Problem Area Figures (C1a and C1b)
- Appendix D** As-built Plan Sheets
- Appendix E** Photolog

## List of Tables

- Table 1.** Project Mitigation Approach
- Table 2.** Project Activity and Reporting History
- Table 3.** Project Contacts
- Table 4.** Project Background
- Table 5.** Visual Morphological Stability Assessment
- Table 6.** Verification of Bankfull Events
- Table 7.** Comparison of Historic Rainfall to Observed Rainfall

## List of Charts

- Chart 1.** Comparison of Historic Rainfall to Observed 2012-2013 Rainfall

## 1.0 EXECUTIVE SUMMARY

This Annual Report details the monitoring activities during the 2013 growing season at the Little River Farm Site. Construction of the site, including the planting of native woody and herbaceous vegetation and grasses, was completed in the winter of 2009/2010. In order to document project success, 17 vegetation monitoring plots, two permanent cross-sections, 515 linear feet (LF) of longitudinal profile, and one crest gauge were installed and assessed across the site. The 2013 data represents results from the fourth year of vegetation, geomorphic, and hydrologic monitoring.

Historically, the site has been used for cattle and hog farming, as forest land, and as a rock quarry. The existing stream channels, located north of Black Ankle Road, were relatively stable, but each reach was experiencing some channel degradation due to unrestricted cattle access. Unnamed Tributary (UT) 4 experienced the highest rate of erosion and overall degradation, due to an almost complete lack of riparian buffer and subsequent channel incision. Vegetation communities at the site consisted of a combination of pasture and wooded areas comprised of typical representative species. Upon completion of construction, it was determined that 515 LF of an unnamed tributary to the Little River was restored, 11,029 LF of stream was enhanced, and 2,409 LF of stream was preserved along the Little River and its four UTs (UT1, UT2, UT3, and UT4). In addition, 1,076 LF of the Little River was enhanced on the right floodplain only; however, mitigation credit was not sought for this reach. Approximately 26.4 acres (AC) of associated riparian buffer were restored and/or enhanced at the site, while a conservation easement consisting of 44.5 AC was recorded to protect all stream reaches and riparian buffers in perpetuity.

The 17 vegetation monitoring plots are 100 square meters in size and are used to assess survival of the woody vegetation planted on site. They are located to represent the different zones within the project as directed by EEP monitoring guidance. Additional floodplain plantings were implemented in 2013 to ensure that the project would meet its final success criteria. The Year 4 vegetation monitoring indicated a survival range of 445 stems per acre to 728 stems per acre, with an overall average of 550 stems per acre. Based on these results, this site, in general, is on track to meet its final success criteria of an average of 260 stems per acre at the end of monitoring Year 5. Chinese privet (*Ligustrum sinense*) has been noted throughout the enhancement areas on the mainstem of the Little River and predominantly at the downstream extents of its UTs.

In general, the majority of the project's dimension, pattern, profile, and in-stream structures remained stable during the fourth growing season. A geo-lift and brush mattresses were installed in 2013, along UT4, to address areas of bank erosion noted from Year 3 Monitoring and to increase stability in areas where stream bank vegetation was poorly established. No instability was noted along the restored area of UT4, during Year 4 Monitoring. Erosion and stability issues were noted on the crossings of UT2, UT2A, and UT3A. Two bankfull events were documented during 2013.



## **2.0 PROJECT GOALS, BACKGROUND, & ATTRIBUTES**

### **2.1 Project Location and Description**

The Little River Farm Site (site) is located in Montgomery County, NC (Figure 1, Appendix A) approximately three miles south of the Town of Seagrove and just east of the US 220 Bypass. The site is located in the Yadkin River Basin and within NCDWQ Sub-basin 03-07-15 and USGS Hydrologic Unit 03040104-030010.

The site is part of the Piedmont physiographic province and is located in an area of metavolcanic rocks; mainly felsic metavolcanic rocks of the Carolina Slate Belt (Geologic Map of North Carolina, NC Geological Survey, 1998). According to the Natural Resources Conservation Service (NRCS) in Montgomery County, soils found at the site are primarily Herndon silt loam and Badin-Tarrus complex, with minor amounts of Georgeville silt loam and State silt loam. Badin soils are moderately deep and well drained and comprise the majority of the riparian corridor and floodplain along the Little River, UT2, and UT4. The Herndon silt loam series are very deep, well drained soils and comprise the majority of the riparian corridor and floodplain in the project area along UT1 and UT3 (NRCS, 1930).

The Little River, at the downstream extent of the site, drains approximately 51 square miles of predominately agricultural lands, while each of its tributaries, within the project boundaries, drain less than one square mile. The Little River flows south through the project area and continues to its confluence with the Yadkin-Pee Dee River system. UT1 and UT4 flow southwest to the Little River, while UT2 and UT3 flow northeast to the Little River.

To access the site, travel west on US-64 from Raleigh to Asheboro. Take the US-220 South Bypass from Asheboro to the Black Ankle Road Exit (Exit 58). Turn west on Black Ankle Road. Black Ankle Road bisects the Little River reach of the project site.

### **2.2 Restoration Summary**

#### **2.2.1 Mitigation Goals and Objectives**

The specific goals of this project include the enhancement of existing riparian buffer vegetation and the reforestation of the floodplain with native species vegetation along the Little River and its four UTs within the conservation easement to:

- Maintain and increase channel bank stability,
- Reduce sedimentation,
- Filter and reduce pollutants, and
- Provide increased habitat for aquatic and terrestrial wildlife.

The primary goals for the project were implemented by addressing areas of bank erosion and stream instability along UT4 and UT2, implementing and improving equipment and cattle crossings throughout the property, preserving plant community assemblages, and enhancing and restoring native riparian vegetation. Water quality improvements were made by fencing cattle out of the project reaches and by reducing bank erosion throughout the site. Aquatic habitat was improved by providing in-stream habitat structures. A conservation easement, along the Little River and its UTs, was recorded and is permanently protected within a fenced boundary on the site.

## 2.2.2 Project Description and Restoration Approach

The project involved restoration of 515 LF of UT4 and enhancement and preservation of 11,029 LF and 2,409 LF, respectively, along the Little River and its four UTs (UT1, UT2, UT3, and UT4). As a result of this project, a total of 5,326 Stream Mitigation Units (SMUs) are to be generated. Approximately 26.4 AC of associated riparian buffer were restored/enhanced throughout the site, while a conservation easement consisting of 44.5 AC will protect all stream reaches and riparian buffers in perpetuity.

For analysis purposes, Baker divided the Little River, UT1, UT2, UT3, and UT4 into seven reaches (as-built plan sheets, Appendix D). The Little River flows from north to south entering the site at the northern property line. The Little River was divided into two reaches “M1” and “M2”. “M1” begins at the northern property line and ends at Black Ankle Road. “M2” begins south of Black Ankle Road and continues to the site’s southern property line. UT1 flows northeast to southwest entering the site along the northern property line and ending at its confluence with the Little River. UT2 flows west to east starting along the western edge of the property and ending at its confluence with the Little River. UT3 flows west to east and is separated mid-reach by a series of ponds. The portion of stream from the western property line to the upstream extent of the ponds is UT3A. Below the ponds to its confluence with the Little River, the channel is referred to as UT3. UT4 flows east to west starting at the eastern property line and ending at its confluence with the Little River.

Baker performed visual stability assessments throughout the site. All streams within the site were partially degraded due to a lack of riparian buffer and unrestricted cattle access. Run-off containing nutrients and fecal loadings from cattle were contributing major water quality impacts to the system. Based on field observations, the reaches targeted for enhancement and preservation were classified as “E”, “B”, or “C” stream types as defined by the Rosgen (1994, 1996) stream classification method. Bank height ratios rarely exceeded 1.2 and most channels appeared to be fairly stable.

However, UT4 was an exception. UT4 is an intermittent tributary that receives run-off from the US-220 Bypass. The reach consisted of a high angled slope and eroding banks and lacked a riparian buffer. Prior to restoration, the stream was highly incised with bank height ratios around 2.0, and classified as a Rosgen G-type channel.

The area between reaches UT3A and UT3 originally ran through a series of ponds and lagoons. An adjacent channelized ditch acted as an overflow for the ponds and drained the upper section of UT3. At the completion of construction of the full delivery project in 2010, this section of the farm was excluded from the easement because funding for restoration at this portion of the property had not been procured. Additional funding was later received from the NC Division of Water Resources (DWR) to decommission and remove the lagoons and restore the stream. At the submittal of the Year 2 Monitoring Report, the lagoons had been removed, construction was complete, and a conservation easement has been established on the restored section of stream which connects UT3A and UT3. The conservation easement within this portion of the site is being held in perpetuity by the State of North Carolina.

UT4 was restored to a B-type channel due to its slope and position in the landscape. The restoration approach for the upstream section of UT4 adjusted the pattern of the stream slightly, stabilized the stream banks, implemented grade control structures, provided floodplain access, and restored aquatic habitat. The design criteria were derived from the monitoring and evaluation of restored B-type channels and composite reference reach data.

The remaining reaches were relatively stable, with only minor areas of bank instability, usually associated with cattle access paths, past modifications, or loss of riparian buffer. Therefore, the majority of work involved excluding cattle from the streams, re-establishing appropriate 50-foot

riparian buffers along all reaches, installing improved cattle/farm crossings, and stabilizing areas of localized bank erosion.

Permanent conservation easements have been established along each project reach to permanently restrict cattle access to the stream. The easement boundaries were fenced and areas inside the easements were planted where mature tree canopy did not already exist. Watering tanks fed by well water are located in several of the pastures, and additional watering tanks were installed as part of this project to ensure the cattle have adequate access to drinking water.

Four improved stream crossings were installed as part of the project. A culvert crossing was installed on UT1, UT2, and UT3A to provide cattle and farm machinery access to adjacent pastureland without further damaging the stream channels. The existing ford crossing on UT4 was improved as part of this project.

Minor areas of bank erosion were stabilized by grading the banks to a 2:1 bank angle ratio and applying coir fiber matting, permanent seeding, and live staking. Cross vanes were used throughout the upstream section of UT4 to control streambed grade, reduce stream bank stress, and promote bedform sequences and habitat diversity. The site, with the exception of the riparian zone around UT4, was planted with native vegetation in the late winter/early spring of 2009. Buffer planting along UT4 was completed during January 2010. Table 1 provides a summary of the project approach depicted in Figure 3 in Appendix A.

<b>Table 1. Project Mitigation Approach</b>								
<b>Little River Farm Site: Project No. 000623</b>								
<b>Project Segment or Reach ID</b>	<b>Restoration Plan Feet/Acres*</b>	<b>Mitigation Type</b>	<b>Approach</b>	<b>As-built Linear Footage or Acreage*</b>	<b>Mitigation Ratio</b>	<b>Mitigation Units</b>	<b>Stationing Comment</b>	<b>Comment</b>
Little River - M1	4,089	E	EII	4,103	1:2.5	1,641	10+00 to 40+44 40+94 to 47+49 58+25 to 62+29	A 50-foot planted buffer was placed within a conservation easement. Cattle were excluded from the conservation easement by fencing. The right floodplain was enhanced from 47+49 to 58+25; however, mitigation credit is not being sought.
Little River - M2	2,435	P	P	2,409	1:5	482	63+18 to 65+87 66+12 to 87+52	Preservation.
UT1	2,101	E	EII	2,120	1:2.5	848	10+00 to 16+88 17+19 to 31+51	A 50-foot planted buffer was placed within a conservation easement. Cattle were excluded from the conservation easement by fencing. The existing farm crossing (outside the easement) was stabilized.



**Table 1. Project Mitigation Approach**

**Little River Farm Site: Project No. 000623**

Project Segment or Reach ID	Restoration Plan Feet/Acres*	Mitigation Type	Approach	As-built Linear Footage or Acreage*	Mitigation Ratio	Mitigation Units	Stationing Comment
UT2	2,402	E	EII	2,371	1:2.5	948	10+00 to 25+37 26+18 to 34+52 Two unstable meander bends were sloped and stabilized. A 50-foot planted buffer was placed within a conservation easement. Cattle were excluded from the conservation easement by fencing. The existing farm crossing (outside the easement) was stabilized.
UT3A	1,455	E	EII	1,449	1:2.5	580	10+00 to 18+36 18+92 to 25+05 A 50-foot planted buffer was placed within a conservation easement. Cattle were excluded from the conservation easement by fencing. The existing farm crossing (outside the easement) was stabilized.
UT3	719	E	EII	719	1:2.5	288	10+00 to 17+19 A 50-foot planted buffer was placed within a conservation easement. Cattle were excluded from the conservation easement by fencing.
UT4	550	R	P2	515	1:1	515	10+00 to 15+15 Installed in-stream structures to control grade and reduce bank erosion. Re-established stable pattern and profile. A 50-foot planted buffer was placed within a conservation easement. Cattle were excluded from the conservation easement by fencing. The existing farm crossing (outside the conservation easement) was stabilized.
UT4	242	E	EII	267	1:2.5	107	15+66 to 18+33 A 50-foot planted buffer was placed within a conservation easement. Cattle were excluded from the conservation easement by fencing.

SUM 5,409

\*Lengths exclude breaks in easement for farm crossings.  
 R = Restoration                      P1 = Priority I                      EII = Enhancement II  
 E = Enhancement                      P2 = Priority II                      P = Preservation

<b>Table 1. Project Mitigation Approach</b>							
<b>Little River Farm Site: Project No. 000623</b>							
<b>Component Summations</b>							
Restoration Level	Stream (LF)	Riparian Wetland (Ac)		Non-Ripar (Ac)	Upland (Ac)	Buffer (Ac)	BMP
		Riverine	Non-Riverine				
Restoration	515						
Enhancement							
Enhancement I							
Enhancement II	11,029						
Creation							
Preservation	2,409						
HQ Preservation							
<b>Totals</b>	<b>13,953</b>					44.53*	
	= Non-Applicable						

\*Value indicates total acreage within the established easement included as part of this project only.

### 2.2.3 Project History, Contacts, and Attribute Data

The Little River Farm site was restored by Baker through a full delivery contract with NCEEP. The chronology of the Little River Stream Enhancement, Restoration, and Preservation Project is presented in Table 2. The contact information for all designers, contractors, and relevant suppliers is presented in Table 3. Relevant project background information is presented in Table 4.

<b>Table 2. Project Activity and Reporting History</b>			
<b>Little River Farm Site: Project No. 000623</b>			
Activity or Report	Scheduled Completion	Data Collection Complete	Actual Completion or Delivery
Restoration Plan Prepared	N/A	N/A	Mar-09
Restoration Plan Amended	N/A	N/A	Mar-09
Restoration Plan Approved	N/A	N/A	Mar-09
Final Design – (at least 90% complete)	N/A	N/A	Mar-09
Construction Begins	N/A	N/A	Mar-09
Temporary S&E mix applied to entire project area	NA	N/A	Jul-09
Permanent seed mix applied to entire project area	N/A	N/A	Jul-09
Planting of live stakes	N/A	N/A	N/A
Planting of bare root trees – UT4	N/A	N/A	Jan-10
Planting of bare root trees – Little River M1, UT1, UT2, UT3A, UT4	N/A	N/A	Apr-09
End of Construction	N/A	N/A	Jul-10
Survey of As-built conditions (Year 0 Monitoring-baseline)	N/A	Feb-09	Oct-09
Year 1 Monitoring	Dec-10	Nov-10	Dec-10
Year 2 Monitoring	Dec-11	Dec-11	Mar-12
Year 3 Monitoring	Dec-12	Sept-12	Mar-13
Year 4 Monitoring	Dec-13	Nov-13	N/A
Year 5 Monitoring	Scheduled Dec-14	Scheduled Nov-14	N/A

<b>Table 3. Project Contacts</b>	
<b>Little River Farm Site: Project No. 000623</b>	
<b>Designer</b>	
Michael Baker Engineering, Inc.	8000 Regency Parkway, Suite 600 Cary, NC 27518 <u>Contact:</u> Scott Hunt, Tel. 919-481-5703
<b>Construction Contractor</b>	
River Works, Inc.	6105 Chapel Hill Road Raleigh, NC 27607 <u>Contact:</u> Phillip Todd, Tel. 919-582-3575
<b>Planting Contractor</b>	
River Works, Inc.	6105 Chapel Hill Road Raleigh, NC 27607 <u>Contact:</u> Phillip Todd, Tel. 919-582-3575
<b>Seeding Contractor</b>	
River Works, Inc.	6105 Chapel Hill Road Raleigh, NC 27607 <u>Contact:</u> Phillip Todd, Tel. 919-582-3575
<b>Seed Mix Sources</b>	Green Resources, Greensboro, NC Tel. 336-855-6363 Arbor Gen Blenheim, SC, Tel.843-528-3204
Nursery Stock Suppliers	Mellow Marsh Farm, Silk Hope, NC, Tel. 919-742-1800
<b>Monitoring Performers</b>	
Michael Baker Engineering, Inc.	5550 Seventy-Seven Center Drive, Suite 320 Charlotte, NC 28217 <u>Contact:</u>
Stream Monitoring Point of Contact:	Kristi Suggs, Tel. 704-665-2200
Vegetation Monitoring Point of Contact:	Kristi Suggs, Tel. 704-665-2200

<b>Table 4. Project Background</b>	
<b>Little River Farm Site: Project No. 000623</b>	
Project County:	Montgomery, NC
Drainage Area:	
Little River M1	50.42 mi <sup>2</sup>
Little River M2	51.03 mi <sup>2</sup>
UT1	0.68 mi <sup>2</sup>
UT2	0.16 mi <sup>2</sup>
UT3A	0.1 mi <sup>2</sup>
UT3	0.16 mi <sup>2</sup>
UT4	0.03 mi <sup>2</sup>
UT4	0.03 mi <sup>2</sup>



**Table 4. Project Background****Little River Farm Site: Project No. 000623**

## Estimated Drainage % Impervious Cover:

Little River M1	N/A
Little River M2	N/A
UT1	N/A
UT2	N/A
UT3A	N/A
UT3	N/A
UT4	N/A
UT4	N/A

## Stream Order:

Little River M1	5th
Little River M2	5th
UT1	3rd
UT2	2nd
UT3A	1st
UT3	2nd
UT4	1st
UT4	1st

Physiographic Region: Piedmont

Ecoregion: Carolina Slate Belt Level IV

## Rosgen Classification of As-built:

Little River M1	E/B/C
Little River M2	E/B/C
UT1	E/B/C
UT2	E/B/C
UT3A	E/B/C
UT3	E/B/C
UT4	B4
UT4	E/B/C

Cowardin Classification Riverine, Upper Perennial, Unconsolidated Bottom, Cobble-Gravel

## Dominant Soil Types

Little River M1	Hd, StB, BdD
Little River M2	GhC, GmE
UT1	Hd, BdD
UT2	BdD
UT3A	Hd
UT3	Hd, BdD
UT4	BdD
UT4	BdD

Reference site IDs Silas Creek

USGS HUC for Project and Reference sites 03040105030010(Project);  
03040101080010 (Reference)NCDWQ Sub-basin for Project and Reference 03-07-15 (Project);  
03-07-02 (Reference)

NCDWQ classification for Project and Reference C

<b>Table 4. Project Background</b>	
<b>Little River Farm Site: Project No. 000623</b>	
Any portion of any project segment 303d listed?	No
Any portion of any project segment upstream of a 303d listed segment?	No
Reasons for 303d listing or stressor?	N/A
% of project easement fenced	83%

(NCDENR, 2006; NRCS, 1930; NC Geological Survey, 1998; Rosgen, 1994 & 1996)

## **3.0 MONITORING PLAN**

Channel stability and vegetation survival will be monitored at the project site. Post-restoration monitoring will be conducted for five years following the completion of construction to document project success. Geomorphic monitoring of stream condition will be completed on UT4 where complete restoration was performed. For all other reaches, photo reference sites and vegetation monitoring will be used to monitor the success of enhancement reaches.

### **3.1 Stream Monitoring**

Geomorphic monitoring of restored stream reach UT4 will be conducted for five years to evaluate the effectiveness of the restoration practices. Monitored stream parameters include bankfull events (crest gauge and photographs), stream dimension (cross-sections), profile (longitudinal profile survey), and photographic documentation. For monitoring stream success criteria, two permanent cross-sections, one crest gauge, and 11 photo identification points were established on UT4. The specific locations of these monitoring features are represented on the as-built plan sheets in Appendix D.

#### **3.1.1 Bankfull Events**

The occurrence of bankfull events within the monitoring period will be documented by the use of a crest gauge and photographs on the project reach. The crest gauge was installed on the floodplain within 10 feet of the restored channel. The crest gauge will record the highest watermark between site visits, and the gauge will be checked at each site visit to determine if a bankfull event has occurred. Photographs will be used to document the occurrence of debris lines and sediment deposition on the floodplain during monitoring site visits.

Two bankfull flow events must be documented by the crest gauge within the five year monitoring period. The two bankfull events must occur in separate years; otherwise, the stream monitoring will continue until two bankfull events have been documented in separate years.

#### **3.1.2 Cross-sections**

Two permanent cross-sections were installed along the restored stream reach for UT4, with both locations at riffle cross-sections. Each cross-section was marked on both banks with permanent pins to establish the exact transect used. A common benchmark will be used for cross-sections and consistently used to facilitate easy comparison of year-to-year data. The annual cross-sectional survey will include points measured at all breaks in slope, including top of bank, bankfull, inner berm, edge of water, and thalweg, if the features are present. Cross-sections will be classified using the Rosgen Stream Classification System.

There should be little change in as-built cross-sections. If changes do take place, they will be evaluated to determine if they represent a movement toward a more unstable condition (e.g., down-cutting or erosion) or a movement toward increased stability (e.g., settling, vegetative changes, deposition along the banks, or decrease in width/depth ratio). Riffle cross-sections will be classified using the Rosgen Stream Classification System, and all monitored cross-sections should fall within the quantitative parameters defined for channels of the design stream type.

#### **3.1.3 Pattern**

Annual measurements taken for the plan view of the site will include sinuosity and meander width ratio. Radius of curvature measurements will be taken on newly constructed meanders for the first year of monitoring only. Pattern measurements should show little adjustment over the five year monitoring period. If adjustments do occur, they will be evaluated to ensure that the new measurements fall within the quantitative parameters defined for channels of the design stream type.



### **3.1.4 Longitudinal Profile**

A longitudinal profile will be completed annually during each year of the monitoring period along UT4. The profile will be conducted for the entire reach (approximately 515 LF). Measurements will include thalweg, water surface, inner berm, bankfull, and top of low bank. Each of these measurements will be taken at the head of each feature (e.g., riffle, run, pool, glide) and at the maximum pool depth. The survey will be tied to a permanent benchmark.

The longitudinal profiles should show that the bedform features are remaining stable (i.e., they are not aggrading or degrading). The pools should remain deep, with flat water surface slopes, and the riffles should remain steeper and shallower than the pools. Bedforms observed should be consistent with those observed for channels of the design stream type.

### **3.1.5 Watershed Observations**

As part of the post-construction monitoring following construction, any observed activities or changes in the watershed will be noted and connections to onsite observations will be drawn, where appropriate.

### **3.1.6 Photo Reference Sites**

Photographs will be used to document restoration success visually, by documenting stability and maturation of riparian vegetation over time. Reference stations will be photographed after construction and for five years following construction. Reference photos will be taken once a year, from a height of approximately five to six feet. Permanent markers will be established to ensure that the same locations (and view directions) on the site are monitored during each monitoring period. For enhancement reaches, photo points will be established in several locations along each reach with the intent of photographing areas of the stream that are representative of the reach. Photo points will also be established for each area of bank stabilization and at stream crossings. Photographs taken at cross-sections are provided in Appendix B, while structure photographs are shown in Appendix E.

#### **3.1.6.1 Lateral Reference Photos**

Reference photo transects will be taken at each permanent cross-section. Photographs will be taken of both banks at each cross-section. The survey tape will be centered in the photographs of the bank. The water line will be located in the lower edge of the frame, and as much of the bank as possible will be included in each photo. Photographers will make an effort to consistently document the same view in each photo point over time. Lateral photos should not indicate excessive erosion or continuing degradation of the banks.

#### **3.1.6.2 Structure Photos**

Photographs will be taken at grade control structures along the restored reach of UT4, as well as at stream crossings. Photographs will be used to evaluate channel aggradation or degradation, bank erosion, success of riparian vegetation, and effectiveness of erosion control measures subjectively. The position of each structure photo point is located on the as-built plan sheets in Appendix D.

## **3.2 Vegetation Monitoring**

Successful restoration of the vegetation at a mitigation site is dependent upon hydrologic restoration, active planting of preferred canopy species, and volunteer regeneration of the native plant community. To evaluate vegetation success, vegetation-monitoring quadrants were installed and monitored across the restoration site in accordance with the CVS-NCEEP Protocol for Recording Vegetation, Version 4.1 (Lee, 2007). Seventeen permanent monitoring quadrants have been established within the enhancement and restored areas per Protocol Levels 1 and 2. The number of monitoring plots is based on canopy and understory planting of 20

acres on the north side of Black Ankle Road. Approximately 11 acres of existing forested areas within the enhancement reaches were planted with woody understory vegetation. The existing forested riparian areas within the enhancement and preservation areas do not contain monitoring plots. Monitoring quadrants have been established within the floodplain areas of UT1, UT2, UT2A, UT3A, UT3, UT4 and the Little River (M1). The size of individual quadrants is 100 square meters for woody tree species. Vegetation monitoring will occur in the fall, prior to the loss of leaves. Individual quadrant data will be provided and will include diameter, height, density, and coverage quantities. Relative values will be calculated, and importance values will be determined. Individual seedlings will be marked such that they can be found in succeeding monitoring years. Mortality will be determined from the difference between the previous year's living, planted seedlings and the current year's living, planted seedlings.

At the end of the first growing season, species composition, density, and survival will be evaluated. For each subsequent year, until the final success criteria are met, the site will be evaluated between July and November.

The interim measure of vegetative success for the site will be the survival of at least 320, 3-year old, planted woody stems (trees and shrubs) per acre at the end of year three of the monitoring period. The final vegetative success criteria will be the survival of 260, 5-year old, planted woody stems (trees and shrubs) per acre at the end of year five of the monitoring period.

Herbaceous vegetation, primarily native grasses, planted at the site shall have at least 80 percent coverage of the seeded/planted area. Any herbaceous vegetation areas not meeting these criteria shall be replanted. At a minimum, at all times ground cover at the project site shall be in compliance with the North Carolina Erosion and Sedimentation Control Ordinance.

### **3.3 Maintenance and Contingency Plan**

Maintenance requirements vary from site to site and are generally driven by the following conditions:

- Projects without established, woody floodplain vegetation are more susceptible to erosion from floods than those with a mature, hardwood forest.
- Alluvial valley channels with wide floodplains are less vulnerable than confined channels.
- Local wildlife can impact the rate at which the native buffer can be established.
- Wet weather during construction can make accurate channel and floodplain excavations difficult.
- Extreme and/or frequent flooding can cause floodplain and channel erosion.
- Extreme hot, cold, wet, or dry weather during and after construction can limit vegetation growth, particularly temporary and permanent seed.
- The presence and aggressiveness of invasive species can affect the extent to which a native buffer can be established.

Maintenance issues and recommended remediation measures will be detailed and documented in the monitoring reports. Factors that may have caused any maintenance needs, including any of the conditions listed above, shall be discussed. NCEEP approval will be obtained prior to any remedial action.

## **4.0 MONITORING RESULTS – 2013 YEAR 4 - MONITORING DATA**

The five year monitoring plan for the site includes criteria to evaluate the success of the vegetation and stream components of the project. The specific locations of vegetation plots, permanent cross-sections, and the crest gauge are shown on the as-built plan sheets. Photo points, located at each of the grade control structures along the restored stream channel, are also located on the as-built plan sheets in Appendix D.

### **4.1 Stream Data**

Fourth year monitoring dimension and profile data of UT4 were surveyed in September 2013. Results from the fourth year monitoring samples were compared with the as-built data. Permanent cross-sections (with photos) and As-built longitudinal data, as well as the quantitative pre-construction, reference reach, and design data used to determine the restoration approach are provided in Appendix B. The locations of the permanent cross-sections are shown on the as-built plan sheets in Appendix D.

#### **4.1.1 Cross-section and Longitudinal Profile Analysis and Monitoring Results**

##### **Cross-Sections**

The two permanent cross-sections along the restored portion of UT4 were re-surveyed to document stream dimension in September 2013. The cross-section dimension results document that UT4 has experienced little to no change in geometry within the last year. Portions of the floodplain bench and side slopes along UT4 were regraded and reseeded during Year 2, which resulted in slight narrowing of the floodplain bench at both cross-sections and has continued to remain consistent with the results from Year 4.

##### **Longitudinal Profile**

A longitudinal profile was resurveyed along the entire reach (515 LF) of UT4 in September 2013. The profile indicates that the majority of the bed features are stable throughout the reach. Changes in bed features consist predominantly of some filling in the pools. Pool-to-pool spacing on UT4 resembles the results from the as-built survey. Riffle slopes have flattened slightly in comparison to as-built values.

Channel work appears to have re-stabilized riffles previously experiencing minor degradation. When compared to the as-built profile data, pools continue to appear slightly aggraded. However, this aggradation has not worsened, but seems to have lessened within the past year and is most likely a result from wetter spring and summer conditions which increased channel flows and allowed the channel to transport sediment through the system as designed.

Year 4 survey and field assessment has shown that maintenance work conducted in early 2013 to re-stabilize areas of minor instability along UT4, was successful even during periods of extreme weather fluctuations.

See Appendix B for additional geomorphic profile data. See Section 4.4 for anticipated remedial maintenance measures.

#### **4.1.2 Stream Problem Areas Plan View**

In late winter of 2013, a geolift and several brush mattresses were installed along UT4 to address areas of bank erosion noted from Year 3 Monitoring and to increase stability in areas where stream bank vegetation was poorly established. In addition, a rock step was installed at station 12+25 to dissipate flow velocities and minimize downstream erosion. During Year 4 Monitoring, maintenance areas, as well as, the original constructed sections were functioning as intended and no additional

areas of instability were noted. Minor erosion and stability issues were noted on the crossings of UT2, UT2A, and UT3A.

Visual assessment scores are located in Table 5. Table B.4 in Appendix B has additional data further explaining the visual assessment scores.

<b>Table 5. Visual Morphological Stability Assessment</b>						
<b>Little River Farm Site: Project No. 000623</b>						
<b>UT4 (515 LF) Performance Percentage</b>						
<b>Feature Initial</b>		<b>MY-01</b>	<b>MY-02</b>	<b>MY-03</b>	<b>MY-04</b>	<b>MY-05</b>
A. Riffles	100%	100%	100%	80%	100%	
B. Pools	100%	100%	100%	60%	100%	
C. Thalweg	100%	100%	100%	100%	100%	
D. Meanders	100%	100%	100%	100%	100%	
E. Bed General	100%	100%	100%	100%	100%	
F. Bank Condition	100%	100%	84%	82%	100%	
G. Vanes / J Hooks etc.	100%	100%	100%	89%	100%	
H. Wads and Boulders	100%	99%	100%	89%	100%	

## 4.2 Hydrology Data

The on-site crest gauge documented the occurrence of two bankfull events during the fourth year monitoring period. The highest stage recorded during the fourth year monitoring period was 0.33 feet. Bankfull verification summaries are included in Table 6. The crest gauge location is included in the as-built plan sheets in Appendix D. Bankfull verification photos are provided in Appendix E.

<b>Table 6. Verification of Bankfull Events</b>					
<b>Little River Farm Site: Project No. 000623</b>					
<b>Location</b>	<b>Date of Data Collection</b>	<b>Date of Occurrence of Bankfull Event</b>	<b>Method of Data Collection</b>	<b>Gage Height (feet)</b>	<b>Photo # (If available)</b>
UT4	12/11/2013	Between 9/14/2012 and 12/11/2013	Crest Gauge	0.33	UT4 CG-1
UT4	12/18/2013	Between 12/11/2013 and 12/18/2013	Crest Gauge	0.16	UT4 CG-2

## 4.3 Vegetation Data

Bare-root trees and shrubs were planted within the conservation easement. A minimum 50-foot buffer was established along all stream reaches. In general, bare-root vegetation was planted at a target density of 564 stems per acre, in an 8-foot by 8-foot grid pattern. Planting of bare roots and live stakes for the majority of the site was completed in April 2009. At that time only a portion of the riparian zone along UT4 was planted with bare roots to accommodate the construction activities along UT4 which were completed in July 2009. Planting in the riparian zone along UT4 was completed during the winter of 2009/2010.

The restoration plan for the site specifies that the number of quadrants required is based on the CVS-NCEEP monitoring guidance (Lee, 2007). The number of quadrants required was determined using the plot number spreadsheet (07312006-2) provided by NCEEP that captures five percent of the total conservation easement.

The sizes of individual quadrants are 100 square meters. A total of 17 vegetation plots were established across the restored site.

Data provided in Appendix C summarizes vegetation damage and stem count data for the monitoring plots during the Year 4 monitoring period. Year 4 monitoring data recorded from the 17 vegetation plots documented a range of 445 to 728 planted stems per acre with an average density of planted bare root stems of 550 stems per acre. Volunteer species were noted in Plots 1, 4, 9, 12, 15, and 17. These species were flagged and included in the overall stems per acre assessment of this monitoring event. Based on these results, this site in general, is on track to meet its final success criteria of an average of 260 stems per acre at the end of monitoring Year 5.

Supplemental stems were planted along portions of the Little River, UT2, and UT4 during late winter of 2011 to improve the density of woody vegetation in areas where stem mortality was insufficient to meet project goals and success criteria. Prior to the end of Year 4, additional plantings were installed along the Little River M1, UT1, and UT4 reaches near Vegetation Plots 3, 4, 6, 7, and 8 to improve woody vegetation counts to densities within the conservation easement that will meet and/or exceed project goals and success criteria required for Year 5.

The locations of the vegetation plots are shown on the as-built plan sheets in Appendix D. Additional vegetation related information is listed below. Monitoring result tables and photos are located in Appendix C.

#### **4.3.1 Growing Season Precipitation Data**

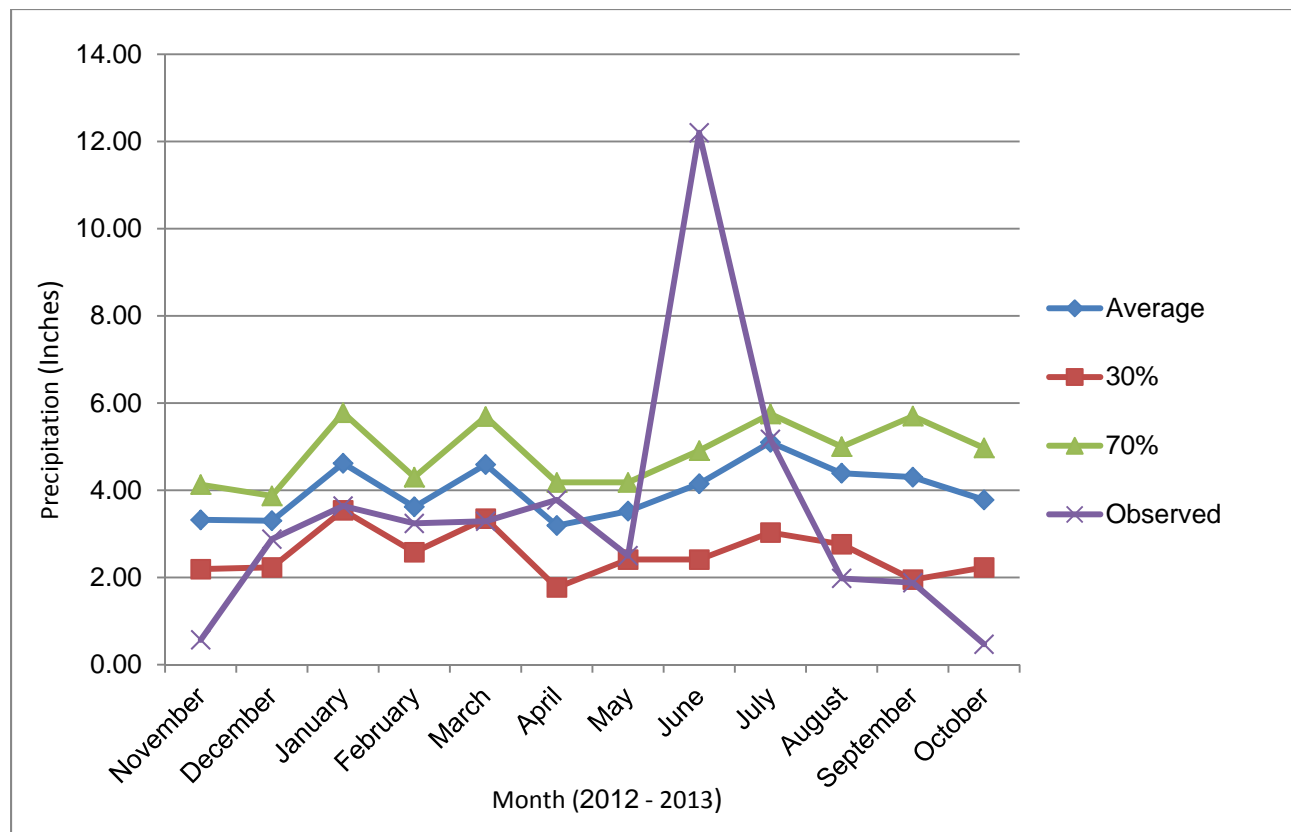
The site experienced drier than normal conditions from November 2012 through March 2013 with recorded precipitation approximately 6 inches below the historic average. As during Year 3 Monitoring, precipitation varied greatly throughout the growing season, with over 12 inches in the month of June. Rainfall in inches was comparable to average rates for April and July, while, May, August, September, and October recorded precipitation rates significantly drier than average. See Table 7 and Chart 1 for a comparison in historic and observed rainfall averages.

Lack of consistent rainfall during the past three growing seasons has impacted the riparian vegetation's ability to establish a deep root base and has limited their capacity to utilize water from ground water reserves. However the more consistent rainfall in the late spring and early summer of Year 4, helped to alleviate previous drought conditions and aided in establishment and growth of riparian plantings.

<b>Table 7. Comparison of Historic Rainfall to Observed Rainfall</b>				
<b>Little River Creek Farm Site : Project No. 000623</b>				
<b>Month</b>	<b>Average (inches)</b>	<b>30% (inches)</b>	<b>70% (inches)</b>	<b>Observed 2012 - 2013 Precipitation* (inches)</b>
November	3.32	2.19	4.13	0.57
December	3.30	2.23	3.87	2.88
January	4.61	3.54	5.78	3.64
February	3.60	2.58	4.30	3.24
March	4.59	3.35	5.69	3.29
April	3.19	1.77	4.18	3.78
May	3.52	2.41	4.18	2.50
June	4.15	2.41	4.91	12.20
July	5.10	3.03	5.75	5.17
August	4.39	2.76	5.00	1.98
September	4.30	1.95	5.70	1.88
October	3.78	2.23	4.97	0.47

NRCS National Climate and Water Center, 2000 and USGS, 2012-13  
 \* Monthly on-site rainfall data unavailable, so total monthly rainfall data was calculated using the nearest USGS rain gauge (USGS 351943080323145 rain gauge at Rocky River WWTP, Concord, NC) to the project site. (USGS 2012 & 2013)

**Chart 1. Comparison of Historic Rainfall to Observed 2012-2013 Rainfall**





### **4.3.2 Vegetation Plot Problems**

Vegetation plot counts were conducted in November 2013. During this assessment, planted woody stems previously noted to be hand-cut in various plots throughout the project area have been re-evaluated and indicate beaver activity. Though additional beaver activity was noted during Year 4 monitoring in vegetation plots 2, 10, 12, and 16, the damage, as in previous years, has not resulted in significant losses of vegetation. Many previously damaged stems have resprouted and are showing good indicators of growth and are likely to flourish. Areas, where invasive species were noted to be of concern in Year 3, were treated with an herbicidal spot treatment application during 2013. Additionally, in areas where Chinese privet had become established, the physical removal of invasives was used. Some regrowth of invasives in the treated areas were noted during Year 4. Therefore, in order to prevent these species from becoming reestablished, an additional herbicidal spot treatment application may be necessary in subsequent monitoring years. See Figures C1a and C1b in Appendix C for the location of the vegetation plot problem areas.

### **4.3.3 Vegetation Problem Areas**

During monitoring years one through three, bare areas and erosion rills were present along the floodplain bench and side slopes of UT4. Though the areas were regraded and reseeded on multiple occasions, the lack of significant rainfall during the growing seasons continued to inhibit the establishment of herbaceous cover throughout the reach. In late winter of 2013 several brush mattresses were installed along UT4 to address areas of bank erosion that were noted during Year 3 Monitoring and were most likely the result of poorly establish streambank vegetation.

In areas along the Little River, UT1, UT2, and UT3 invasive species were noted to be of concern in Year 3. These areas were treated with an herbicidal spot treatment application or physically removed during 2013. Because some regrowth of invasives in the treated areas and additional areas of concern were noted during Year 4 additional invasive removal implementation measures will be conducted prior to Year 5 Monitoring.

Areas of low vegetation density, previously noted along UT4 and within isolated sections of the floodplain along the mainstem of the Little River, were supplemented with 3-gallon container plantings during the dormant season in early 2013. Once the newly planted woody riparian vegetation becomes established, a dense riparian tree canopy will also be established; therefore, minimizing fescue migration in the riparian corridor from adjacent pastures, as well as, shading out other invasives such as Chinese privet, multi-flora rose, and morning glory.

Beaver activities were also noted in small pockets primarily along UT2A, UT3A, and on the main stem of the Little River, just downstream the farm crossing.

See Table C.6 in Appendix C for problem area categories, locations, descriptions, causes, and photo log. See Figures C1a and C1b in Appendix C for an overview of noted invasive species locations.

### **4.3.4 Vegetative Problem Area Plan View**

See Figures C1a and C1b in Appendix C for an overview of vegetative problem areas.

## **4.4 Areas of Concern**

The establishment of Chinese privet continues to be an area of concern within project's enhancement reaches, along the Little River and at its confluences with its tributaries. In addition, beaver activity continues to be present within isolated areas of the floodplain. Though the activity in the form of tree cutting is apparent, the intention of the activity is not apparent because the timbered woody vegetation is left in the floodplain and no beaver dens or dams have been located within the project extents. As discussed in previous sections, removal and herbicidal treatment of invasives will be conducted in early 2014. Beaver activity will also continue to be

monitored. Removal of beavers will be conducted if the physical presence of their habitat is located. See Figures C1a and C1b in Appendix C for an overview of noted beaver activity locations.

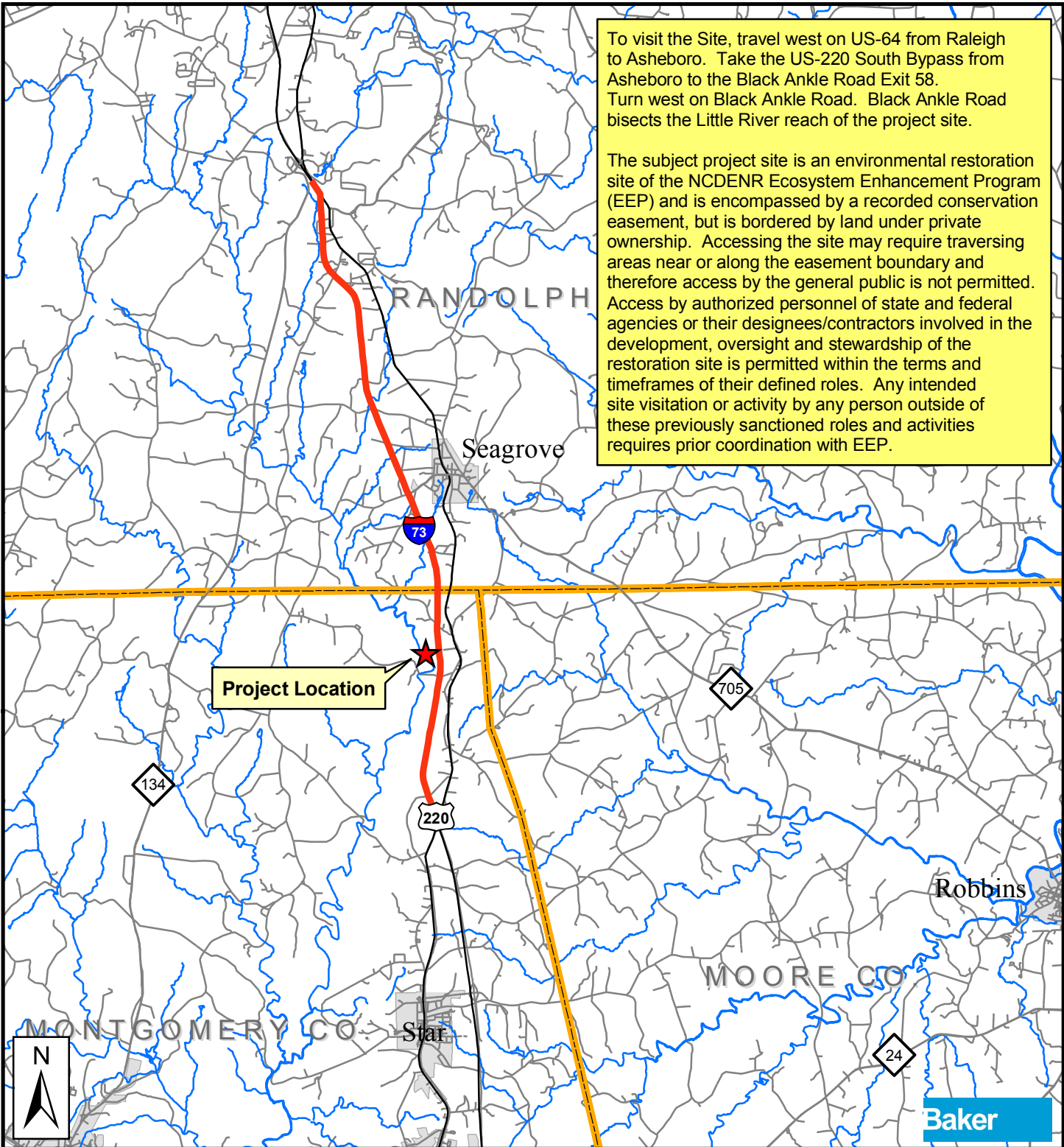
## 5.0 References

- Lee, M., Peet R., Roberts, S., Wentworth, T. CVS-NCEEP Protocol for Recording Vegetation, Version 4.1, 2007.
- Natural Resources Conservation Council (NRCS), 1930. Soil Survey of Montgomery County. US Department of Agriculture, NRCS.
- Natural Resource Conservation Service (NRCS). 2000. Climate Analysis for Wetlands by County. WETS Station Jackson Springs 5 WNW (314464). Montgomery, North Carolina. Website cited on December 20, 2013. <http://agacis.rcc-acis.org/37123/mtot>
- North Carolina Department of Environment and Natural Resources (NCDENR). 2006. Water Quality Stream Classifications for Streams in North Carolina. Water Quality Section, November 2006. Raleigh, NC.
- North Carolina Geological Survey, 1998. North Carolina Geology. North Carolina Department of Environment and Natural Resources, Raleigh, NC.
- Rosgen, D. L. 1994. A Classification of Natural Rivers. *Catena* 22:169-199.
- Rosgen, D.L., 1996. Applied River Morphology. Wildland Hydrology Books, Pagosa Springs, Colo.
- US Geological Service (USGS). 2013. USA Precipitation Data Table. USGS 351943080323145 rain gage at Rocky River WWTP, Concord, NC. 2012-2013. <http://waterdata.usgs.gov/usa/nwis/rt>

**APPENDIX A:  
FIGURES**

To visit the Site, travel west on US-64 from Raleigh to Asheboro. Take the US-220 South Bypass from Asheboro to the Black Ankle Road Exit 58. Turn west on Black Ankle Road. Black Ankle Road bisects the Little River reach of the project site.

The subject project site is an environmental restoration site of the NCDENR Ecosystem Enhancement Program (EEP) and is encompassed by a recorded conservation easement, but is bordered by land under private ownership. Accessing the site may require traversing areas near or along the easement boundary and therefore access by the general public is not permitted. Access by authorized personnel of state and federal agencies or their designees/contractors involved in the development, oversight and stewardship of the restoration site is permitted within the terms and timeframes of their defined roles. Any intended site visitation or activity by any person outside of these previously sanctioned roles and activities requires prior coordination with EEP.



**Map Vicinity**

Montgomery County, NC

EEP Project No.: 000623

January 2014

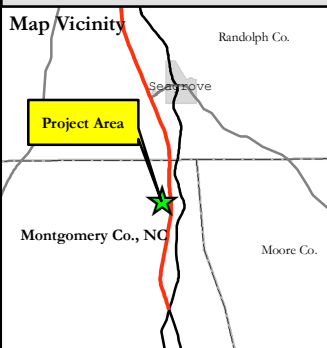
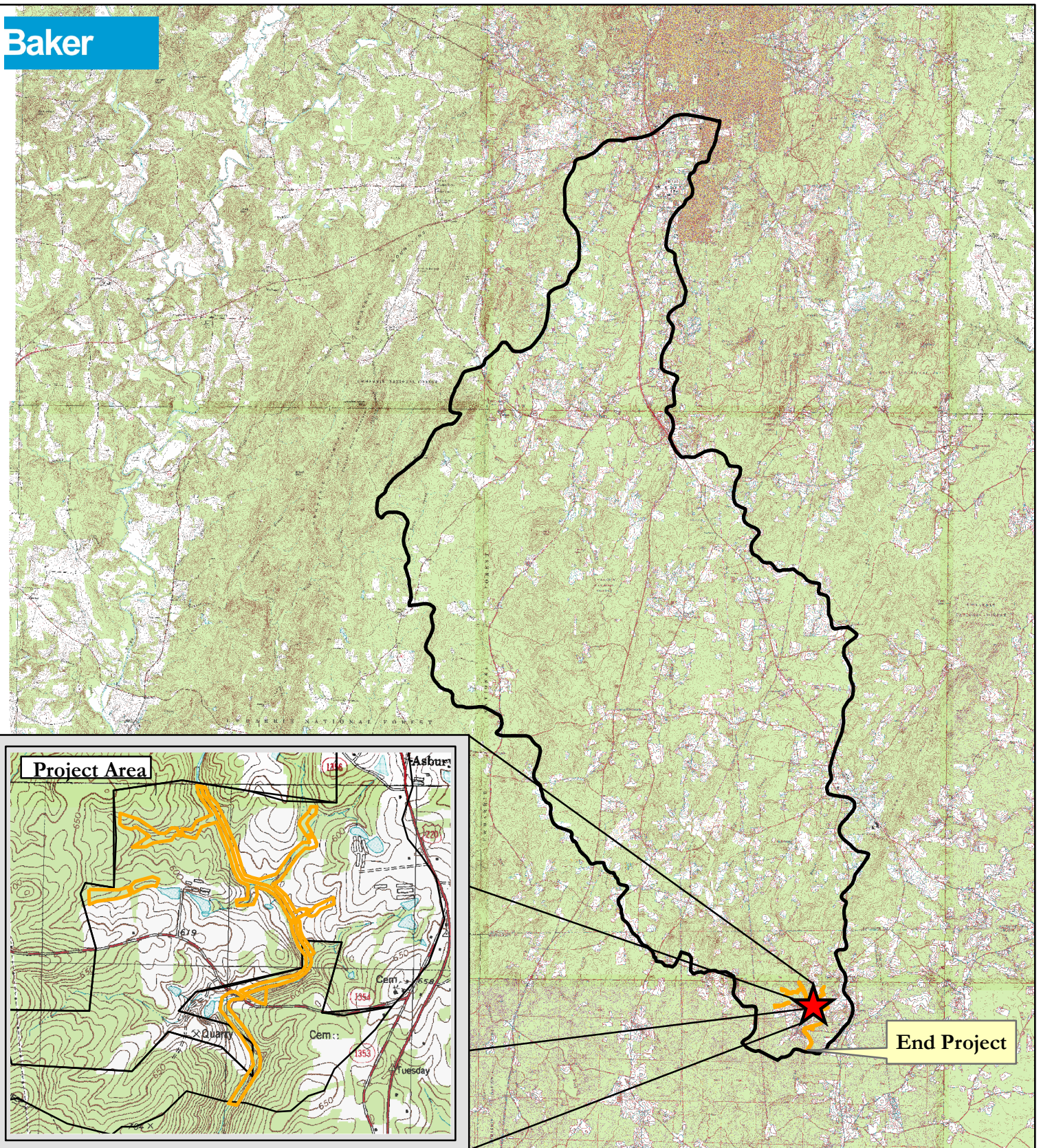
**Figure 1. Project Vicinity Map**  
 Little River Farm Site - Year 4 Monitoring  
 Montgomery County, NC

**LEGEND**

- ★ Location
- ▭ County Boundaries

0 1.25 2.5 Miles  
 1 inch = 2.5 miles





EEP Project No.: 000623

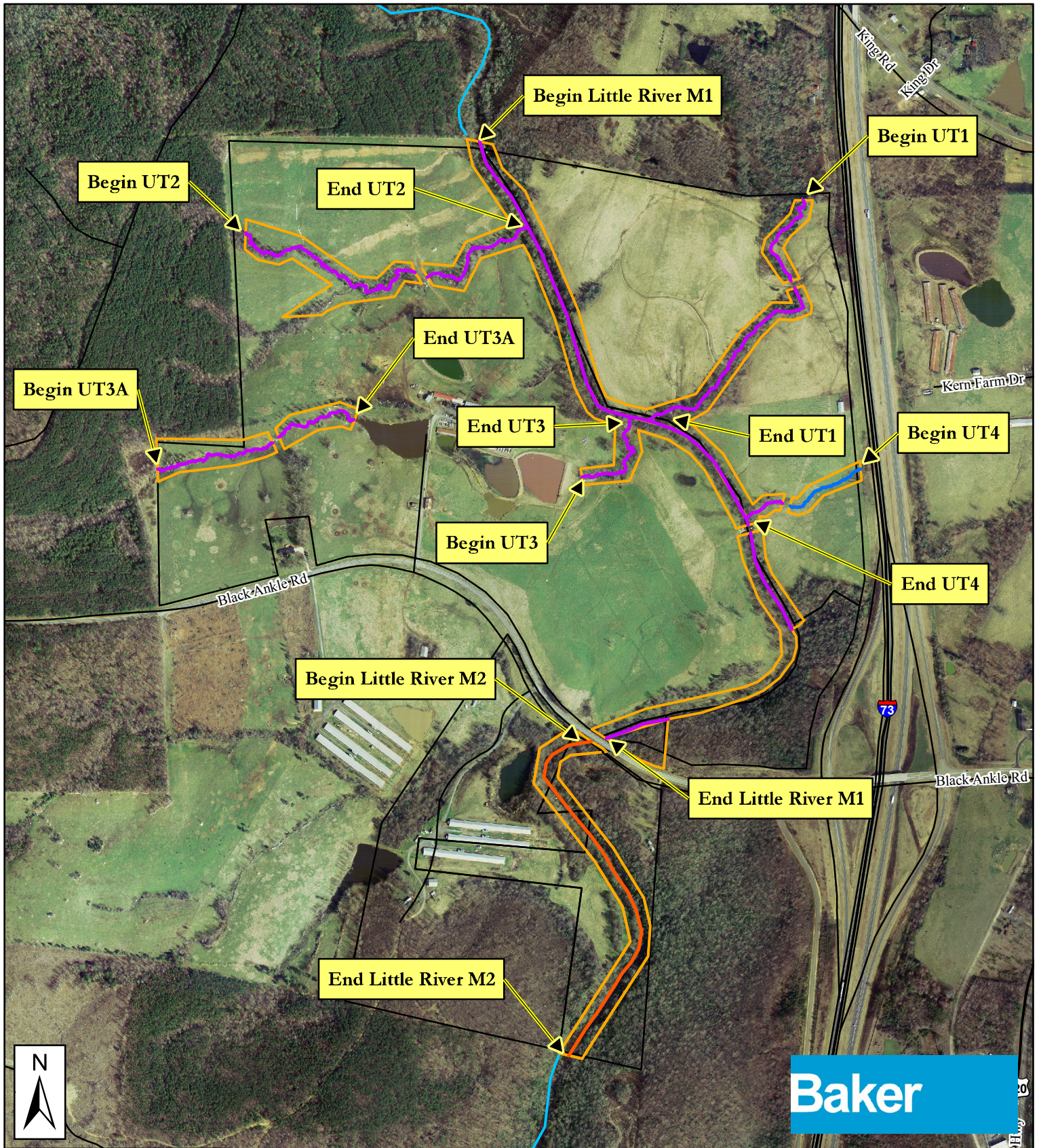
January 2014

**Figure 2. USGS Topographic & Watershed Map**  
Little River Farm Site - Year 4 Monitoring  
*Montgomery County, NC*

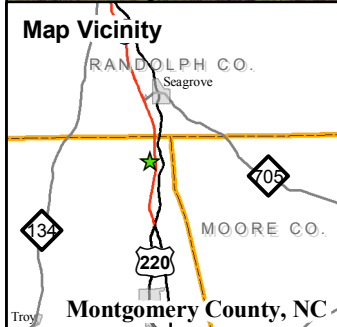
- Project Location
- Site Associated Watershed
- Conservation Easement

0 0.5 1 2 Miles





**Figure 3. Project Summary Map**  
 Little River Farm Site - Year 4 Monitoring  
 Montgomery County, NC



**Ecosystem Enhancement PROGRAM**  
 EEP Project No.: 000623  
 January 2014

**LEGEND**

- Stream Enhancement II
  - Stream Preservation
  - Stream Restoration
  - Streams
  - Conservation Easement
  - Project Parcels
  - Roads
- 0 200 400 800 Feet  
 1 inch = 800 feet



**APPENDIX B:  
MORPHOLOGICAL DATA**



# **CROSS-SECTIONS**

# Permanent Cross-section X1

## Little River Farm Site: Project No. 000623

(Year 4 Monitoring Data - Collected September 2013)

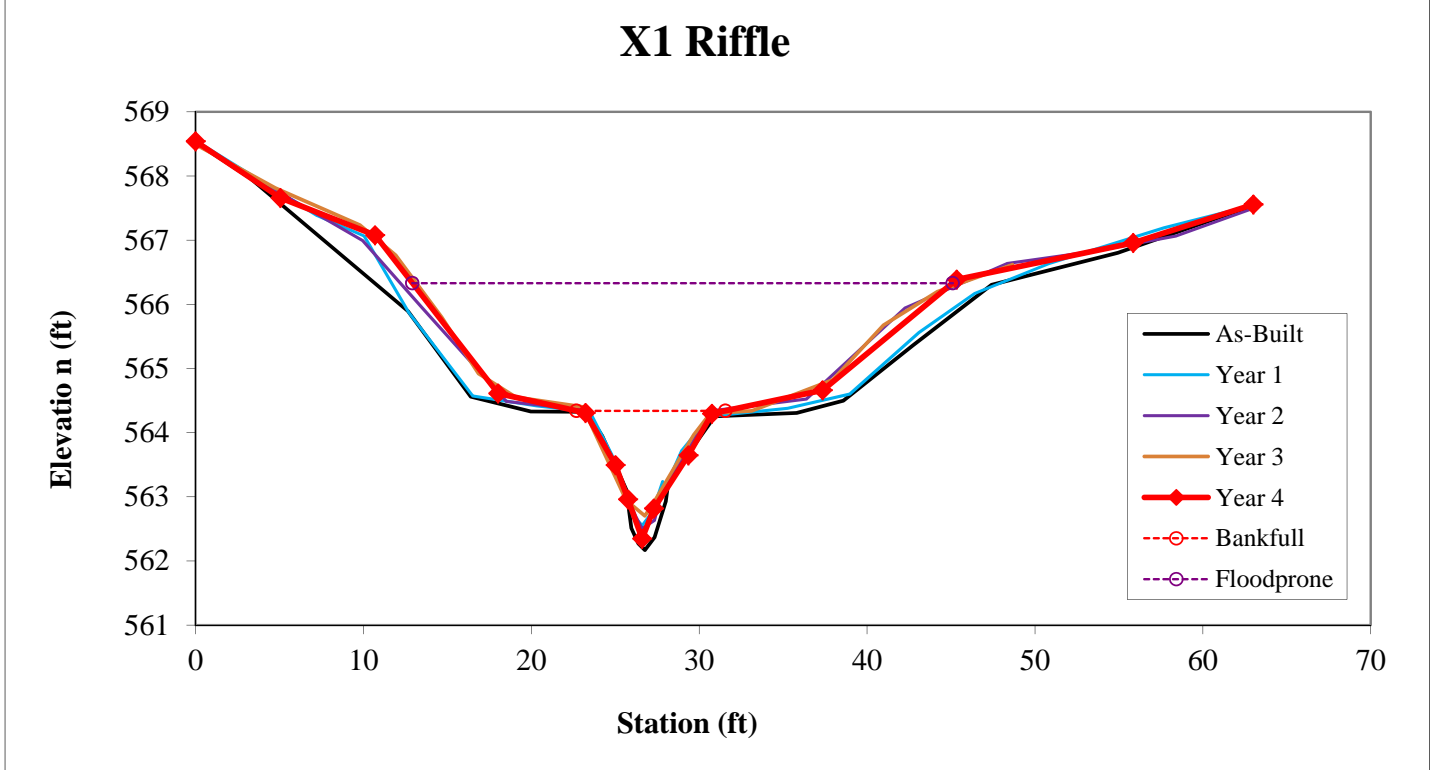


**Left Bank**



**Right Bank**

Feature	Stream Type	BKF Area	BKF Width	BKF Depth	Max BKF Depth	W/D	BH Ratio	ER	BKF Elev	TOB Elev
Riffle	Eb	7.1	8.87	0.8	1.99	11.09	1	3.6	564.34	564.3



# Permanent Cross-section X2

## Little River Farm Site: Project No. 000623

(Year 4 Monitoring Data - Collected September 2013)



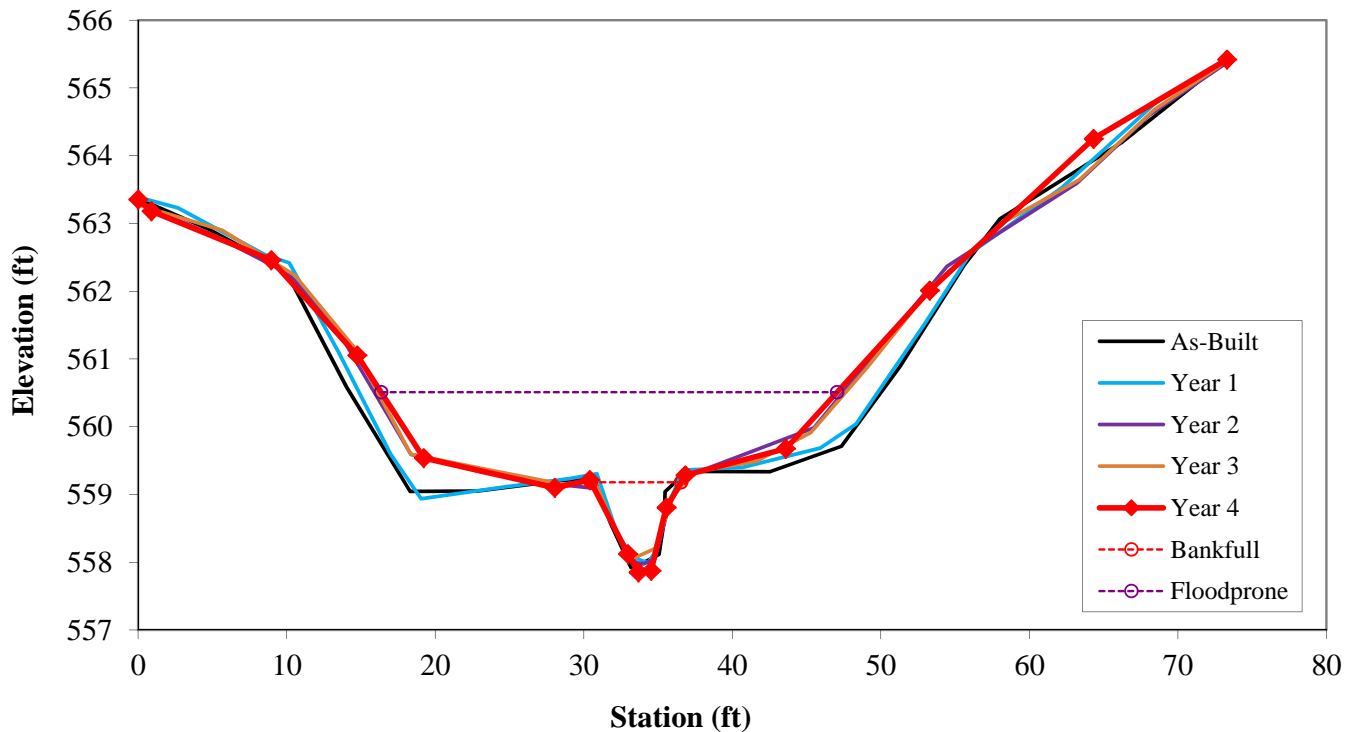
**Left Bank**



**Right Bank**

Feature	Stream Type	BKF Area	BKF Width	BKF Depth	Max BKF Depth	W/D	BH Ratio	ER	BKF Elev	TOB Elev
Riffle	Eb	4.3	6.07	0.71	1.33	8.49	1	5.1	559.18	559.22

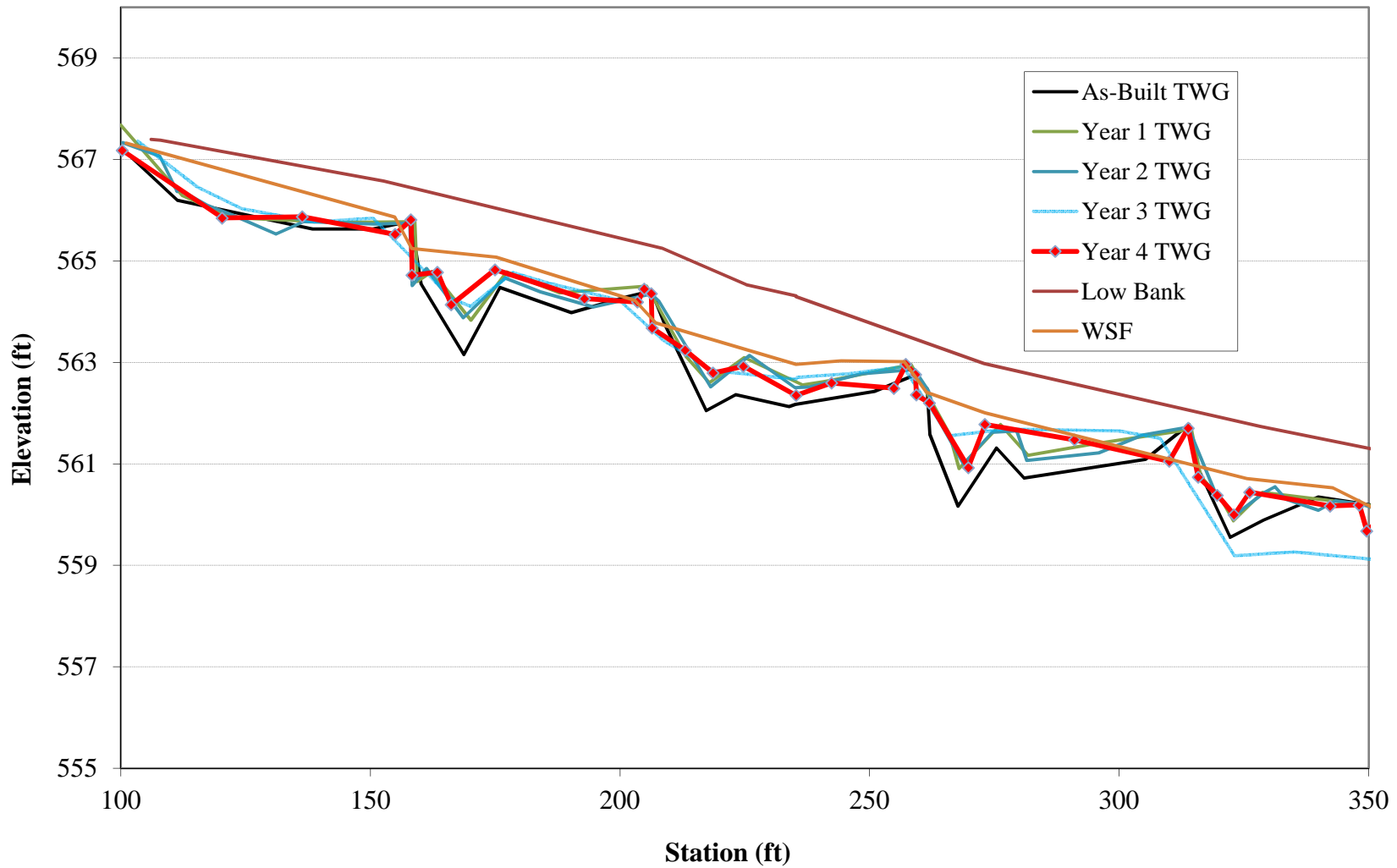
### X2 Riffle



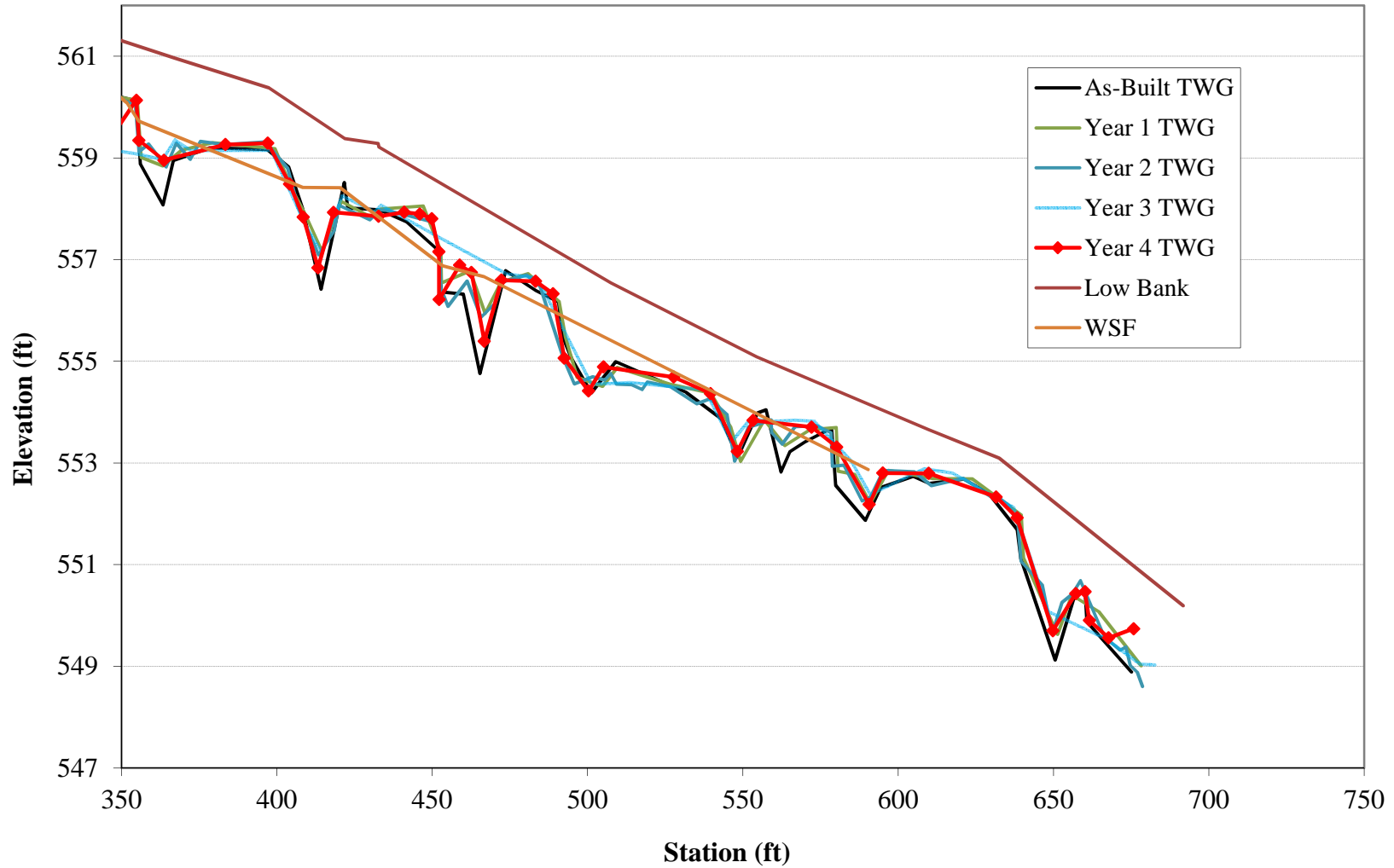
# **LONGITUDINAL PROFILE**

# Little River Farm Site - UT4 Profile

## Year 4 Monitoring



## Little River Farm Site - UT4 Profile Year 4 Monitoring



# **SUMMARY TABLES**

**Table B.1. Baseline Stream Summary**  
**Little River Farm Site: Project No. 000623**

**UT4 (515 LF)**

Parameter	USGS Gauge	Regional Curve Interval			Pre-Existing Condition						Reference Reach(es) Data					
											Silas Creek					
											Min	Mean	Med	Max	SD	n
<b>Dimension and Substrate - Riffle</b>																
BF Width (ft)	----	1.8	6.8	3.6	5.4	5.6	----	5.7	----	2	23	25.6	25.7	28.3	----	5
Floodprone Width (ft)	----	----	----	----	8.7	12.0	----	15.3	----	2	33	36.3	35	41	----	5
BF Mean Depth (ft)	----	0.3	0.9	0.6	0.5	0.7	----	0.9	----	2	1.5	1.7	1.7	1.9	----	5
BF Max Depth (ft)	----	----	----	----	1.5	1.8	----	2.0	----	2	2.4	2.8	2.9	3	----	5
BF Cross-sectional Area (ft <sup>2</sup> )	----	0.9	3.8	2.0	2.98	4.0	----	5.07	----	2	38.5	43.7	43.1	48.9	----	5
Width/Depth Ratio	----	----	----	----	5.76	8.4	----	10.94	----	2	121	15.1	----	17.7	----	5
Entrenchment Ratio	----	----	----	----	1.52	2.2	----	2.83	----	2	1.2	1.4	----	1.8	----	5
Bank Height Ratio	----	----	----	----	1.75	1.9	----	2.1	----	2	1.9	2.1	----	2.3	----	5
d50 (mm)	----	----	----	----	----	-	----	----	----	----	----	19.1	----	----	----	1
<b>Pattern</b>																
Channel Beltwidth (ft)	----	----	----	----	----	----	----	----	----	----	----	43.7	----	----	----	1
Radius of Curvature (ft)	----	----	----	----	----	----	----	----	----	----	19.5	41.3	----	54	----	4
Rc:Bankfull width (ft/ft)	----	----	----	----	----	----	----	----	----	----	0.8	1.6	----	2.1	----	4
Meander Wavelength (ft)	----	----	----	----	----	----	----	----	----	----	----	168.3	----	----	----	1
Meander Width Ratio	----	----	----	----	----	----	----	----	----	----	----	6.6	----	----	----	1
<b>Profile</b>																
Riffle Length (ft)	----	----	----	----	----	----	----	----	----	----	----	----	----	----	----	----
Riffle Slope (ft/ft)	----	----	----	----	0.09	0.25	0.14	0.75	----	5	0.003	0.016	0.018	0.026	----	3
Pool Length (ft)	----	----	----	----	----	----	----	----	----	----	----	----	----	----	----	----
Pool Spacing (ft)	----	----	----	----	----	----	----	----	----	----	----	62.4	----	----	----	1
Pool Max Depth (ft)	----	----	----	----	----	-	----	----	----	----	4	4.5	4.5	5	----	3
Pool Volume (ft <sup>3</sup> )	----	----	----	----	----	----	----	----	----	----	----	----	----	----	----	----
<b>Substrate and Transport Parameters</b>																
Ri% / Ru% / P% / G% / S%	----	----	----	----	----	----	----	----	----	----	----	----	----	----	----	----
SC% / Sa% / G% / B% / Be%	----	----	----	----	----	----	----	----	----	----	----	----	----	----	----	----
d16 / d35 / d50 / d84 / d95	----	----	----	----	----	----	----	----	----	----	----	0.283 / 0.83 / 19.1 / 157 / 300				
Reach Shear Stress (competency) lb/ft <sup>2</sup>	----	----	----	----	----	----	----	----	----	----	----	----	----	----	----	----
Max part size (mm) mobilized at bankfull (Rosgen Curve)	----	----	----	----	----	----	----	----	----	----	----	----	----	----	----	----
Stream Power (transport capacity) W/m <sup>2</sup>	----	----	----	----	----	----	----	----	----	----	----	----	----	----	----	----
<b>Additional Reach Parameters</b>																
Drainage Area (SM)	----	----	----	----	----	----	0.03	----	----	----	----	----	----	3.3	----	----
Impervious cover estimate (%)	----	----	----	----	----	----	----	----	----	----	----	----	----	----	----	----
Rosgen Classification	----	----	----	----	----	G	----	----	----	----	----	B4/1c	----	----	----	----
BF Velocity (fps)	----	----	----	----	----	----	----	----	----	----	----	4.6	----	----	----	----
BF Discharge (cfs)	----	2.4	20.9	7.1	----	----	----	----	----	----	----	199.0	----	----	----	----
Valley Length	----	----	----	----	----	740.0	----	----	----	----	----	325	----	----	----	----
Channel length (ft)	----	----	----	----	----	821.0	----	----	----	----	----	349	----	----	----	----
Sinuosity	----	----	----	----	----	1.11	----	----	----	----	----	1.07	----	----	----	----
Water Surface Slope (Channel) (ft/ft)*	----	----	----	----	----	0.0400	----	----	----	----	----	0.0082	----	----	----	----
BF slope (ft/ft)	----	----	----	----	----	----	----	----	----	----	----	----	----	----	----	----
Bankfull Floodplain Area (acres)	----	----	----	----	----	----	----	----	----	----	----	----	----	----	----	----
BEHI VL% / L% / M% / H% / VH% / E%	----	----	----	----	----	----	----	----	----	----	----	----	----	----	----	----
Channel Stability or Habitat Metric	----	----	----	----	----	----	----	----	----	----	----	----	----	----	----	----
Biological or Other	----	----	----	----	----	----	----	----	----	----	----	----	----	----	----	----

\* Values calculated using bed slope due to lack of water in channel



**Table B.1. Baseline Stream Summary**  
**Little River Farm Site: Project No. 000623**

**UT4 (515 LF)**

Parameter	Design						As-built						Year 1					
	Min	Mean	Med	Max	SD	n	Min	Mean	Med	Max	SD	n	Min	Mean	Med	Max	SD	n
<b>Dimension and Substrate - Riffle</b>																		
BF Width (ft)	----	6.5	----	----	----	1	5.7	6.5	----	7.2	----	2	5.7	6.3	----	7.0	----	2
Floodprone Width (ft)	----	----	----	----	----	1	35.9	36.0	----	36.1	----	2	32.7	34.1	----	35.5	----	2
BF Mean Depth (ft)	----	0.80	----	----	----	1	0.8	0.9	----	0.9	----	2	0.8	0.8	----	0.8	----	2
BF Max Depth (ft)	----	0.6	----	----	----	1	1.3	1.7	----	2.0	----	2	1.3	1.5	----	1.7	----	2
BF Cross-sectional Area (ft <sup>2</sup> )	----	3.8	----	----	----	1	4.5	5.6	----	6.6	----	2	4.5	5.1	----	5.7	----	2
Width/Depth Ratio	----	11.2	----	----	----	1	7.3	7.6	----	7.8	----	2	7.1	7.9	----	8.6	----	2
Entrenchment Ratio	----	2.0	----	----	----	1	5.0	5.7	----	6.3	----	2	4.7	5.5	----	6.3	----	2
Bank Height Ratio	----	1.0	----	----	----	1	1.0	1.0	----	1.0	----	2	1.0	1.0	----	1.0	----	2
d50 (mm)	----	----	----	----	----	----	----	----	----	----	----	----	----	----	----	----	----	----
<b>Pattern</b>																		
Channel Beltwidth (ft)	----	----	----	----	----	----	----	----	----	----	----	----	----	----	----	----	----	----
Radius of Curvature (ft)	----	----	----	----	----	----	----	----	----	----	----	----	----	----	----	----	----	----
Rc:Bankfull width (ft/ft)	----	----	----	----	----	----	----	----	----	----	----	----	----	----	----	----	----	----
Meander Wavelength (ft)	----	----	----	----	----	----	----	----	----	----	----	----	----	----	----	----	----	----
Meander Width Ratio	----	----	----	----	----	----	----	----	----	----	----	----	----	----	----	----	----	----
<b>Profile</b>																		
Riffle Length (ft)	10	26	20	70	----	10	----	----	----	----	----	----	----	----	----	----	----	----
Riffle Slope (ft/ft)	0.01	0.0201	0.0167	0.05	----	10	0.02*	0.04*	0.04*	0.06*	----	5	0.01*	0.05*	0.04*	0.11*	----	7
Pool Length (ft)	20	20	20	20	----	10	----	----	----	----	----	----	----	----	----	----	----	----
Pool Spacing (ft)	40.0	54.4	50.0	100.0	----	8	35.9*	48.2*	48.5*	61.0*	----	10	38.4*	46.6*	47.8*	51.4*	----	8
Pool Max Depth (ft)	----	2.0	----	----	----	1	----	----	----	----	----	----	----	----	----	----	----	----
Pool Volume (ft <sup>3</sup> )	----	----	----	----	----	----	----	----	----	----	----	----	----	----	----	----	----	----
<b>Substrate and Transport Parameters</b>																		
Ri% / Ru% / P% / G% / S%	----	----	----	----	----	----	----	----	----	----	----	----	----	----	----	----	----	----
SC% / Sa% / G% / B% / Be%	----	----	----	----	----	----	----	----	----	----	----	----	----	----	----	----	----	----
d16 / d35 / d50 / d84 / d95	----	----	----	----	----	----	----	----	----	----	----	----	----	----	----	----	----	----
Reach Shear Stress (competency) lb/ft <sup>2</sup>	----	----	----	----	----	----	----	----	----	----	----	----	----	----	----	----	----	----
Max part size (mm) mobilized at bankfull (Rosgen Curve)	----	----	----	----	----	----	----	----	----	----	----	----	----	----	----	----	----	----
Stream Power (transport capacity) W/m <sup>2</sup>	----	----	----	----	----	----	----	----	----	----	----	----	----	----	----	----	----	----
<b>Additional Reach Parameters</b>																		
Drainage Area (SM)	----	----	0.3	----	----	----	----	----	0.03	----	----	----	----	----	----	0.03	----	----
Impervious cover estimate (%)	----	----	----	----	----	----	----	----	----	----	----	----	----	----	----	----	----	----
Rosgen Classification	----	B4	----	----	----	----	----	E	----	----	----	----	----	E	----	----	----	----
BF Velocity (fps)	----	----	----	----	----	----	----	----	----	----	----	----	----	----	----	----	----	----
BF Discharge (cfs)	----	----	----	----	----	----	----	----	----	----	----	----	----	----	----	----	----	----
Valley Length	----	500.0	----	----	----	----	----	532.4	----	----	----	----	----	530.9	----	----	----	----
Channel length (ft)	----	550.0	----	----	----	----	----	575.0	----	----	----	----	----	578.2	----	----	----	----
Sinuosity	----	1.10	----	----	----	----	----	1.08	----	----	----	----	----	1.09	----	----	----	----
Water Surface Slope (Channel) (ft/ft)*	----	0.0310	----	----	----	----	----	0.03*	----	----	----	----	----	0.03*	----	----	----	----
BF slope (ft/ft)	----	----	----	----	----	----	----	----	----	----	----	----	----	----	----	----	----	----
Bankfull Floodplain Area (acres)	----	----	----	----	----	----	----	----	----	----	----	----	----	----	----	----	----	----
BEHI VL% / L% / M% / H% / VH% / E%	----	----	----	----	----	----	----	----	----	----	----	----	----	----	----	----	----	----
Channel Stability or Habitat Metric	----	----	----	----	----	----	----	----	----	----	----	----	----	----	----	----	----	----
Biological or Other	----	----	----	----	----	----	----	----	----	----	----	----	----	----	----	----	----	----

\* Values calculated using bed slope due to lack of water in channel

**Table B.1. Baseline Stream Summary.  
Little River Farm Site: Project No. 000623**

**UT4 (515 LF)**

Parameter	Year 2						Year 3						Year 4					
	Min	Mean	Med	Max	SD	n	Min	Mean	Med	Max	SD	n	Min	Mean	Med	Max	SD	n
<b>Dimension and Substrate - Riffle</b>																		
BF Width (ft)	5.6	6.6	----	7.6	----	2	5.5	7.7	----	9.9	----	2	6.1	7.5	----	8.9	----	2
Floodprone Width (ft)	29.6	30.6	----	31.6	----	2	28.6	28.9	----	29.2	----	2	30.7	31.5	----	32.2	----	2
BF Mean Depth (ft)	0.7	0.8	----	0.9	----	2	0.6	0.6	----	0.7	----	2	0.7	0.8	----	0.8	----	2
BF Max Depth (ft)	1.1	1.5	----	1.8	----	2	1.0	1.3	----	1.6	----	2	1.3	1.7	----	2.0	----	2
BF Cross-sectional Area (ft <sup>2</sup> )	3.7	5.3	----	6.8	----	2	3.4	5.0	----	6.6	----	2	4.3	5.7	----	7.1	----	2
Width/Depth Ratio	8.4	8.5	----	8.5	----	2	8.9	11.9	----	14.9	----	2	8.5	9.8	----	11.1	----	2
Entrenchment Ratio	4.2	4.8	----	5.3	----	2	2.9	3.8	----	4.7	----	2	3.6	4.4	----	5.1	----	2
Bank Height Ratio	1.0	1.0	----	1.0	----	2	1.0	1.0	----	1.0	----	2	1.0	1.0	----	1.0	----	2
d50 (mm)	----	----	----	----	----	----	----	----	----	----	----	----	----	----	----	----	----	----
<b>Pattern</b>																		
Channel Beltwidth (ft)	----	----	----	----	----	----	----	----	----	----	----	----	----	----	----	----	----	----
Radius of Curvature (ft)	----	----	----	----	----	----	----	----	----	----	----	----	----	----	----	----	----	----
Rc:Bankfull width (ft/ft)	----	----	----	----	----	----	----	----	----	----	----	----	----	----	----	----	----	----
Meander Wavelength (ft)	----	----	----	----	----	----	----	----	----	----	----	----	----	----	----	----	----	----
Meander Width Ratio	----	----	----	----	----	----	----	----	----	----	----	----	----	----	----	----	----	----
<b>Profile</b>																		
Riffle Length (ft)	----	----	----	----	----	----	----	----	----	----	----	----	----	----	----	----	----	----
Riffle Slope (ft/ft)	0.01*	0.02*	0.02*	0.05*	----	9	0.01*	0.02*	0.03*	0.04*	----	7	0.01*	0.03*	0.02*	0.05*	----	10
Pool Length (ft)	----	----	----	----	----	----	----	----	----	----	----	----	----	----	----	----	----	----
Pool Spacing (ft)	40.5	47.0	49.0	54.5	----	9	46.9	73.0	76.2	91.5	----	6	33.6	46.0	46.9	59.0	----	10
Pool Max Depth (ft)	----	----	----	----	----	----	----	----	----	----	----	----	----	----	----	----	----	----
Pool Volume (ft <sup>3</sup> )	----	----	----	----	----	----	----	----	----	----	----	----	----	----	----	----	----	----
<b>Substrate and Transport Parameters</b>																		
Ri% / Ru% / P% / G% / S%	----	----	----	----	----	----	----	----	----	----	----	----	----	----	----	----	----	----
SC% / Sa% / G% / B% / Be%	----	----	----	----	----	----	----	----	----	----	----	----	----	----	----	----	----	----
d16 / d35 / d50 / d84 / d95	----	----	----	----	----	----	----	----	----	----	----	----	----	----	----	----	----	----
Reach Shear Stress (competency) lb/ft <sup>2</sup>	----	----	----	----	----	----	----	----	----	----	----	----	----	----	----	----	----	----
Max part size (mm) mobilized at bankfull (Rosgen Curve)	----	----	----	----	----	----	----	----	----	----	----	----	----	----	----	----	----	----
Stream Power (transport capacity) W/m <sup>2</sup>	----	----	----	----	----	----	----	----	----	----	----	----	----	----	----	----	----	----
<b>Additional Reach Parameters</b>																		
Drainage Area (SM)	----	----	----	0.03	----	----	----	----	----	0.03	----	----	----	----	----	0.03	----	----
Impervious cover estimate (%)	----	----	----	----	----	----	----	----	----	----	----	----	----	----	----	----	----	----
Rosgen Classification	----	E	----	----	----	----	----	E	----	----	----	----	----	E	----	----	----	----
BF Velocity (fps)	----	----	----	----	----	----	----	----	----	----	----	----	----	----	----	----	----	----
BF Discharge (cfs)	----	----	----	----	----	----	----	----	----	----	----	----	----	----	----	----	----	----
Valley Length	----	530.9	----	----	----	----	----	529.6	----	----	----	----	----	529.6	----	----	----	----
Channel length (ft)	----	584.2	----	----	----	----	----	580.4	----	----	----	----	----	575.5	----	----	----	----
Sinuosity	----	1.10	----	----	----	----	----	1.10	----	----	----	----	----	1.09	----	----	----	----
Water Surface Slope (Channel) (ft/ft)*	----	0.03*	----	----	----	----	----	0.03*	----	----	----	----	----	0.03*	----	----	----	----
BF slope (ft/ft)	----	----	----	----	----	----	----	----	----	----	----	----	----	----	----	----	----	----
Bankfull Floodplain Area (acres)	----	----	----	----	----	----	----	----	----	----	----	----	----	----	----	----	----	----
BEHI VL% / L% / M% / H% / VH% / E%	----	----	----	----	----	----	----	----	----	----	----	----	----	----	----	----	----	----
Channel Stability or Habitat Metric	----	----	----	----	----	----	----	----	----	----	----	----	----	----	----	----	----	----
Biological or Other	----	----	----	----	----	----	----	----	----	----	----	----	----	----	----	----	----	----

\* Values calculated using bed slope due to lack of water in channel

Table B.2. Morphology and Hydraulic Monitoring Summary																		
Little River Farm Site: Project No. 000623																		
UT4 (515 LF)																		
Dimension and substrate	Cross-section 1 (Riffle)					Cross-section 2 (Riffle)												
	Base	MY1	MY2	MY3	MY4	MY5	Base	MY1	MY2	MY3	MY4	MY5	Base	MY1	MY2	MY3	MY4	MY5
<b>Based on fixed baseline bankfull elevation</b>																		
BF Width (ft)	7.2	7.0	7.6	9.9	8.9	5.7	5.7	5.6	5.5	6.1								
BF Mean Depth (ft)	0.9	0.8	0.9	0.7	0.8	0.8	0.8	0.7	0.6	0.7								
Width/Depth Ratio	7.8	8.6	8.4	14.9	11.1	7.3	7.1	8.5	8.9	8.5								
BF Cross-sectional Area (ft <sup>2</sup> )	6.6	5.7	6.8	6.6	7.1	4.5	4.5	3.7	3.4	4.3								
BF Max Depth (ft)	2.0	1.7	1.8	1.6	2.0	1.3	1.3	1.1	1.0	1.3								
Width of Floodprone Area (ft)	35.9	32.7	31.6	28.6	32.2	36.1	35.5	29.6	29.2	30.7								
Entrenchment Ratio	5.0	4.7	4.2	2.9	3.6	6.3	6.3	5.3	4.7	5.1								
Bank Height Ratio	1.0	1.0	1.0	1.0	1.0	1.0	1.0	1.0	1.0	1.0								
Wetted Perimeter (ft)	9.0	8.6	9.4	11.3	10.5	7.3	7.3	7.0	6.7	7.5								
Hydraulic Radius (ft)	0.7	0.7	0.7	0.6	0.7	0.6	0.6	0.5	0.5	0.6								
<b>Based on current/developing bankfull feature</b>																		
BF Width (ft)	-	-	-	-	-	-	-	-	-	-								
BF Mean Depth (ft)	-	-	-	-	-	-	-	-	-	-								
Width/Depth Ratio	-	-	-	-	-	-	-	-	-	-								
BF Cross-sectional Area (ft <sup>2</sup> )	-	-	-	-	-	-	-	-	-	-								
BF Max Depth (ft)	-	-	-	-	-	-	-	-	-	-								
Width of Floodprone Area (ft)	-	-	-	-	-	-	-	-	-	-								
Entrenchment Ratio	-	-	-	-	-	-	-	-	-	-								
Bank Height Ratio	-	-	-	-	-	-	-	-	-	-								
Wetted Perimeter (ft)	-	-	-	-	-	-	-	-	-	-								
Hydraulic Radius (ft)	-	-	-	-	-	-	-	-	-	-								
Cross Sectional Area between end pins (ft <sup>2</sup> )	-	-	-	-	-	-	-	-	-	-								
d50 (mm)	-	-	-	-	-	-	-	-	-	-								
<b>Dimension and substrate</b>																		
<b>Based on fixed baseline bankfull elevation</b>																		
BF Width (ft)																		
BF Mean Depth (ft)																		
Width/Depth Ratio																		
BF Cross-sectional Area (ft <sup>2</sup> )																		
BF Max Depth (ft)																		
Width of Floodprone Area (ft)																		
Entrenchment Ratio																		
Bank Height Ratio																		
Wetted Perimeter (ft)																		
Hydraulic Radius (ft)																		
<b>Based on current/developing bankfull feature</b>																		
BF Width (ft)																		
BF Mean Depth (ft)																		
Width/Depth Ratio																		
BF Cross-sectional Area (ft <sup>2</sup> )																		
BF Max Depth (ft)																		
Width of Floodprone Area (ft)																		
Entrenchment Ratio																		
Bank Height Ratio																		
Wetted Perimeter (ft)																		
Hydraulic Radius (ft)																		
Cross Sectional Area between end pins (ft <sup>2</sup> )																		
d50 (mm)																		

<b>Table B.3. Stream Problem Areas</b>			
<b>Little River Farm Site: Project No. 000623</b>			
<b>UT4</b>			
<b>Feature Issue</b>	<b>Station No.</b>	<b>Suspected Cause</b>	<b>Photo Number</b>
Aggradation / Bar Formation	-	-	-
Bank Scour / Raw Bank	-	-	-
Bed Scour/Degradation	-	-	-
Engineered Structures - back or arm scour	-	-	-
Engineered Structures - improper elevations	-	-	-

**Table B4. Visual Morphological Stability Assessment**  
**Little River Farm Site: Project No. 000623**

UT4 (515 LF)						
Feature Category	Metric (per As-Built and reference baselines)	(# Stable) Number Performing as Intended	Total number per As-Built	Total Number / feet in unstable state	% Performing in Stable Condition	Feature Performance Mean or Total
A. Riffles	1. Present?	10	10	0	100	
	2. Armor stable (e.g. no displacement)?	10	10	0	100	
	3. Facet grades appears stable?	10	10	0	100	
	4. Minimal evidence of embedding/fining?	10	10	0	100	
	5. Length appropriate?	10	10	0	100	<b>100%</b>
B. Pools	1. Present? (e.g. not subject to severe aggradation or migration?)	10	10	0	100	
	2. Sufficiently deep (Max Pool D:Mean Bkf >1.6?)	10	10	0	100	
	3. Length appropriate?	10	10	0	100	<b>100%</b>
C. Thalweg	1. Upstream of meander bend (run/inflection) centering?	N/A	N/A	0	100	
	2. Downstream of meander (glide/inflection) centering?	N/A	N/A	0	100	<b>100%</b>
D. Meanders	1. Outer bend in state of limited/controlled erosion?	N/A	N/A	0	100	
	2. Of those eroding, # w/concomitant point bar formation?	N/A	N/A	0	100	
	3. Apparent Rc within spec?	N/A	N/A	0	100	
	4. Sufficient floodplain access and relief?	N/A	N/A	0	100	<b>100%</b>
E. Bed General	1. General channel bed aggradation areas (bar formation)	N/A	N/A	0	100	
	2. Channel bed degradation - areas of increasing down-cutting or head cutting?	N/A	N/A	0	100	<b>100%</b>
F. Bank	1. Actively eroding, wasting, or slumping bank	N/A	N/A	0	100	<b>100%</b>
G. Vanes	1. Free of back or arm scour?	9	9	0	100	
	2. Height appropriate?	9	9	0	100	
	3. Angle and geometry appear appropriate?	9	9	0	100	
	4. Free of piping or other structural failures?	9	9	0	100	<b>100%</b>
H. Wads/Boulders	1. Free of scour?	9	9	0	100	
	2. Footing stable?	9	9	0	100	<b>100%</b>

## **Stream Problem Area Photos**



SPA 1 – Sink Hole Developing at Culvert on UT2 Crossing



SPA 4 – Culvert & Sinkhole Repair Needed on UT3 Crossing



SPA 2 – Fence Repair Needed on UT2 Crossing



SPA 3 – Ford Crossing is Washing Out

**APPENDIX C:  
VEGETATION DATA**



# **VEGETATION RAW DATA**

**Plot 92759-01-0001**

Please fill in any missing data and fix incorrect data.

**Vegetation Monitoring Data (VMD) Datasheet**

VMD Year (1-5):  Date:  -  /

Taxonomic Standard:  Party:  Role:

Taxonomic Standard DATE:  Notes on plot:

Latitude or UTM-N:  Datum:

Longitude or UTM-E:  UTM Zone:

Coordinate Accuracy (m):  X-Axis bearing (deg):

Plot Dimensions: X:  Y:   Plot has reverse orientation for X and Y axis (Y is 90 degrees to the right of X)

ID	Species Name	Map char	Source*	X 0.1m	Y 0.1m	Last Year's Data			THIS YEAR'S DATA						
						ddh 1 mm	Height 1cm*	DBH 1 cm	ddh 1mm	Height 1cm*	DBH 1 cm	Re-sprout	Vigor*	Damage*	Notes
1500	Liriodendron tulipifera	Ⓔ	R			15	132.0	5.0	✓	250	1.1*	<input type="checkbox"/>	4		
1-1															
1501	Liriodendron tulipifera	Ⓔ	R			16	101.0	DBH?	✓	27*	179.8	0.9*	<input type="checkbox"/>	4	
1-2															
1502	Liriodendron tulipifera	Ⓔ	R			11	74.0		✓	25*	134.1	0.6*	<input type="checkbox"/>	4	
1-3															
1504	Corylus cornuta	Ⓔ	R			6	73.0		✓	6*	94	-	<input type="checkbox"/>	4	
1-5															
1505	Fraxinus pennsylvanica	Ⓔ	R			6	56.0		✓	10*	71.1	-	<input type="checkbox"/>	4	
1-6															
1506	Nyssa sylvatica	Ⓔ	R			10	52.0		✓	14*	76.2	-	<input type="checkbox"/>	4	
1-7															
1507	Nyssa sylvatica	Ⓔ	R			7	54.0		✓	14*	149.9	0.2*	<input type="checkbox"/>	4	
1-8															
1508	Liriodendron tulipifera	Ⓔ	R			6	32.0		✓	7*	58.4	-	<input checked="" type="checkbox"/>	4	
1-9															
1509	Betula nigra	Ⓔ	R			13	111.0	DBH?	✓	>250	1.3*	<input type="checkbox"/>	4		
1-10	Broken stem														
1510	Quercus falcata	Ⓔ	R			19	166.0	5.0	✓	25*	213.4	1.4*	<input type="checkbox"/>	4	
1-11															
1511	Carya ovata	Ⓔ	R			4	26.0		✓	3*	33	-	<input type="checkbox"/>	3	
1-12	Broken stem														
1512	Celtis laevigata	Ⓔ	R						✓	10*	149.4	0.2*	<input type="checkbox"/>	4	

yr1: 1-13 Broken stem | yr3: missing in yr 2

# stems: 12 New Stems, not included last year, but are obviously planted. If more space needed, use blank PWS (Planted Woody Stems) Form:

Species Name	Source*	X (m)	Y (m)	ddh 1 mm	Height 1 cm*	DBH 1 cm	Vigor*	Damage*	Notes
1-14 Carpinus carolinia	U			11*	152.4	0.2*	4		
1-15 Cornus amomum	U			8*	94	-	4		

Volunteers

- 2-Fraxinus pennsylvanica 50-100 cm
- 4-Acer negundo 50-100cm
- 6-Liquidambar styraciflua >100 cm
- 5- " " 50-100cm

- 1-Nyssa sylvatica 50-100 cm
- 1 Carpinus carolinia 50-100cm
- 1 Acer rubra <50cm

\*SOURCE: Tr=Transplant, L=Live stake, B=Ball and burlap, P=Potted, Tu=Tubling, R=bare Root, M=Mechanically, U=Unknown p. 1  
 \*VIGOR: 4=excellent, 3=good, 2=fair, 1=unlikely to survive year, 0=dead, M=missing.  
 \*DAMAGE: REMoval, CUT, MOWing, BEAVer, DEER, RODents, INSEcts, GAME, LIVESTock, Other/Unknown ANIMAL, Human TRAMpled, Site Too WET, Site Too DRY, FLOOD, DROUght, STORM, HURRricane, DISeased, VINE Strangulation, UNKNown, specify other.

\*HEIGHT PRECISION drops to 10cm if >2.5m and 50cm if >4m.

**Plot 92759-01-0002**

Please fill in any missing data and fix incorrect data.

**Vegetation Monitoring Data (VMD) Datasheet**

VMD Year (1-5):  Date:  -  /

Taxonomic Standard:  Party:  Role:

Taxonomic Standard DATE:  Notes on plot:

Latitude or UTM-N:  Datum:

Longitude or UTM-E:  UTM Zone:

Coordinate Accuracy (m):  X-Axis bearing (deg):

Plot Dimensions: X:  Y:   Plot has reverse orientation for X and Y axis (Y is 90 degrees to the right of X)

ID	Species Name	Map char	Source*	X 0.1m	Y 0.1m	Last Year's Data			THIS YEAR'S DATA							
						ddh 1 mm	Height 1cm*	DBH 1 cm	ddh 1mm	Height 1cm*	DBH 1 cm	Re-sprout	Vigor*	Damage*	Notes	
1513	Cornus amomum	Ⓔ	R			14	210.0	6.0	✓	16 <sup>+</sup>	186.9	0.3 <sup>+</sup>	<input type="checkbox"/>	4		
2-1																
1514	Cornus amomum	Ⓔ	R			8	70.0		✓	7 <sup>+</sup>	68.6	/	<input type="checkbox"/>	3		
2-2																
1515	Cornus amomum	Ⓔ	R			15	180.0	5.0	✓	13 <sup>+</sup>	130	0.3 <sup>+</sup>	<input type="checkbox"/>	4		
2-3	Broken stem but has new growth															
1516	Cornus amomum	Ⓔ	R			15	190.0	6.0	✓	1 <sup>+</sup>	16.5	/	<input checked="" type="checkbox"/>	2	BEAVER ACTIVITY CUT DOWN	
2-4																
1517	Corylus cornuta	Ⓔ	R			10	185.0	3.0	✓	10 <sup>+</sup>	116.8	/	<input type="checkbox"/>	4		
2-5																
1519	Platanus occidentalis	Ⓔ	R			11	104.0	DBH?	✓	/	>250	1.1 <sup>+</sup>	<input type="checkbox"/>	4		
2-7																
1520	Quercus falcata	Ⓔ	R			60	246.0	26.0	✓	/	>250	3.5 <sup>+</sup>	<input type="checkbox"/>	4		
2-8																
1521	Cornus amomum	Ⓔ	R			26	236.0	11.0	✓	/	250	0.9 <sup>+</sup>	<input type="checkbox"/>	4		
2-9																
1522	Cornus amomum	Ⓔ	R			25	260.0	14.0	✓	/	>400	1.5 <sup>+</sup>	<input type="checkbox"/>	4		
yr1: 2-10   yr2: Main stem splitting																
1523	Cornus amomum	Ⓔ	R			26	220.0	4.0	✓	/	>250	1.5 <sup>+</sup>	<input type="checkbox"/>	4		
2-11																
1524	Cornus amomum	Ⓔ	R			24	219.0	9.0	✓	30 <sup>+</sup>	213.4	0.6 <sup>+</sup>	<input type="checkbox"/>	4		
2-12																
1525	Cornus amomum	Ⓔ	R			21	201.0	9.0	✓	16 <sup>+</sup>	198.1	0.9 <sup>+</sup>	<input type="checkbox"/>	4		
2-13																
1526	Cornus amomum	Ⓔ	R			21	208.0	8.0	✓	/	>250	1.5 <sup>+</sup>	<input type="checkbox"/>	4		
2-14	Broken limb															
1527	Cornus amomum	Ⓔ	R			30	257.0	12.0	✓	/	>250	2.4 <sup>+</sup>	<input type="checkbox"/>	4		
2-15																
1528	Cornus amomum	Ⓔ	R			24	182.0	11.0		28 <sup>+</sup>	198.1	0.9 <sup>+</sup>	<input type="checkbox"/>	4		
2-16																

# stems: 15 New Stems, not included last year, but are obviously planted. If more space needed, use blank PWS (Planted Woody Stems) Form:

Species Name	Source*	X (m)	Y (m)	ddh 1 mm	Height 1 cm*	DBH 1 cm	Vigor*	Damage*	Notes

\*SOURCE: Tr=Transplant, L=Live stake, B=Ball and burlap, P=Potted, Tu=Tubling, R=bare Root, M=Mechanically, U=Unknown p. 2  
 \*VIGOR: 4=excellent, 3=good, 2=fair, 1=unlikely to survive year, 0=dead, M=missing.  
 \*DAMAGE: REMoval, CUT, MOWing, BEAVer, DEER, RODents, INSEcts, GAME, LIVESTock, Other/Unknown ANIMAL, Human TRAMpled, Site Too WET, Site Too DRY, FLOOD, DROUght, STORM, HURRricane, DISeased, VINE Strangulation, UNKNown, specify other.  
 \*HEIGHT PRECISION drops to 10cm if >2.5m and 50cm if >4m. Printed in the CVS-EEP Entry Tool ver. 2.2.7

**Plot 92759-01-0003**

Please fill in any missing data and fix incorrect data.

**Vegetation Monitoring Data (VMD) Datasheet**

VMD Year (1-5):  Date:  -  /  /

Taxonomic Standard:  Party:  Role:

Taxonomic Standard DATE:

Latitude or UTM-N:  (dec.deg. or m) Datum:

Longitude or UTM-E:  UTM Zone:

Coordinate Accuracy (m):  X-Axis bearing (deg):

Plot Dimensions: X:  Y:   Plot has reverse orientation for X and Y axis (Y is 90 degrees to the right of X)

ID	Species Name	Map char	Source*	X 0.1m	Y 0.1m	Last Year's Data			THIS YEAR'S DATA						
						ddh 1 mm	Height 1cm*	DBH 1 cm	ddh 1mm	Height 1cm*	DBH 1 cm	Re-sprout	Vigor*	Damage*	Notes
1534	Quercus michauxii	Ⓔ	R			10	72.0	✓	13+	140.2	0.3+	<input type="checkbox"/>	4		
3-6															
1536	Platanus occidentalis	Ⓔ	R			31	236.0	13.0 ✓	/	>400	4.4+	<input type="checkbox"/>	4		
yr1: 3-8   yr2: Intentional cut															
1537	Quercus michauxii	Ⓔ	R			9	31.0	✓	6+	111.8	/	<input checked="" type="checkbox"/>	4		
3-9															
1539	Corylus cornuta	Ⓔ	R			6	67.0	✓	7+	86.4	/	<input type="checkbox"/>	2		
3-11	Broken stem/new growth														
1540	Corylus cornuta	Ⓔ	R			9	97.0	✓	7+	129.5	/	<input type="checkbox"/>	2		
3-12	Broken stem/new growth														

# stems: 5 New Stems, not included last year, but are obviously planted. If more space needed, use blank PWS (Planted Woody Stems) Form:

Species Name	Source*	X (m)	Y (m)	ddh 1 mm	Height 1 cm*	DBH 1 cm	Vigor*	Damage*	Notes
✓ 3-13 Corylus cornuta	P			10+	182.9	0.5+	4		
✓ 3-14 Quercus michauxii	P			15	163.8	0.4+	4		
✓ 3-15 Juglans nigra	P			/	>250	2.4+	4		
✓ 3-16 Liriodendron tulipifera P	P			/	>250	1.4+	4		
3-17 ACEE negundo P	P			/	208.3	0.8+	4		
3-18 Quercus falcata P v. pagodica	P			13+	223.5	0.8+	4		

\*SOURCE: Tr=Transplant, L=Live stake, B=Ball and burlap, P=Potted, Tu=Tubling, R=bare Root, M=Mechanically, U=Unknown p. 3  
 \*VIGOR: 4=excellent, 3=good, 2=fair, \*DAMAGE: REMoval, CUT, MOWing, BEAVer, DEER, RODents, INSEcts, GAME, LIVESTock, Other/Unknown  
 I=unlikely to survive year, 0=dead, ANIMal, Human TRAMpled, Site Too WET, Site Too DRY, FLOOD, DROught, STORM, HURRricane, DISeased, VINE  
 M=missing, Strangulation, UNKNown, specify other.  
 \*HEIGHT PRECISION drops to 10cm if >2.5m and 50cm if >4m. Printed in the CVS-EEP Entry Tool ver. 2.2.7

**Plot 92759-01-0004**

Please fill in any missing data and fix incorrect data.

**Vegetation Monitoring Data (VMD) Datasheet**

VMD Year (1-5):  Date:  -  Party:  Role:  Notes on plot:

Taxonomic Standard:

Taxonomic Standard DATE:

Latitude or UTM-N:  Datum:

Longitude or UTM-E:  UTM Zone:

Coordinate Accuracy (m):  X-Axis bearing (deg):

Plot Dimensions: X:  Y:   Plot has reverse orientation for X and Y axis (Y is 90 degrees to the right of X)

ID	Species Name	Map char	Source*	X 0.1m	Y 0.1m	Last Year's Data			THIS YEAR'S DATA						
						ddh 1 mm	Height 1cm*	DBH 1 cm	ddh 1mm	Height 1cm*	DBH 1 cm	Re-sprout	Vigor*	Damage*	Notes
515	Celtis laevigata	Ⓔ	R			10	50.0	/	9+	61	/	<input type="checkbox"/>	2.5		Herbicide?
4-1															
525	Quercus laurifolia	Ⓔ	R			26	131.0	6.0	/	7250	2.2+	<input type="checkbox"/>	4		
yr1: 4-11   yr2: Intentional cut (clean)															
527	Quercus laurifolia	Ⓔ	R			19	90.0	/	/	7250	1.7+	<input type="checkbox"/>	4		
yr1: 4-13   yr2: Intentional cut															
2358	Quercus michauxii	Ⓔ	R			6	55.0	/	15+	121.9	0.4+	<input type="checkbox"/>	4		
4-14 - Supp Planting Spring 2011															
2359	Quercus michauxii	Ⓔ	R			5	35.0	/	7+	71.1	/	<input type="checkbox"/>	3		
4-15 - Supp Planting Spring 2011															
2360	<del>Betula nigra</del> Carpinus caroliniana	Ⓔ	R			7	102.0	DBH?	10+	121.9	0.2+	<input type="checkbox"/>	3		
4-16 - Supp Planting Spring 2011															
2571	Diospyros virginiana	Ⓔ	U			18	116.0	DBH?	16+	134.6	0.1	<input type="checkbox"/>	3		

# stems: 7 New Stems, not included last year, but are obviously planted. If more space needed, use blank PWS (Planted Woody Stems) Form:

Species Name	Source*	X (m)	Y (m)	ddh 1 mm	Height 1 cm*	DBH 1 cm	Vigor*	Damage*	Notes
✓ 4-18 Q. michauxii	P			15+	200.7	0.9+	4		Supplemental Planting
✓ 4-19 L. tulipifera	P			22+	203.2	1.1+	4		"
✓ 4-20 L. tulipifera	P			23+	7250	1.4+	4		"
✓ 4-21 F. pennsylvanica	P			13+	146.1	0.4+	4		"
✓ 4-22 L. tulipifera	U			2+	15.2	/	3		-
✓ 4-23 Ilex opaca	U			21+	133.4	0.3+	4		-
✓ 4-24 Ilex opaca	U			/	7250	5.4+	4		-
✓ 4-25 Q. falcata	U			15+	152.4	0.4+	3		-

**Volunteers**

✓ 2 - Liquidambar styraciflua < 50cm

\*SOURCE: Tr=Transplant, L=Live stake, B=Ball and burlap, P=Potted, Tu=Tubling, R=bare Root, M=Mechanically, U=Unknown p. 4  
 \*VIGOR: 4=excellent, 3=good, 2=fair, 1=unlikely to survive year, 0=dead, M=missing. \*DAMAGE: REMoval, CUT, MOWing, BEAVer, DEER, RODents, INSEcts, GAME, LIVESTock, Other/Unknown ANIMAL, Human TRAMpled, Site Too WET, Site Too DRY, FLOOD, DROUght, STORM, HURRIcane, DISeased, VINE Strangulation, UNKNown, specify other.  
 \*HEIGHT PRECISION drops to 10cm if >2.5m and 50cm if >4m. Printed in the CVS-EEP Entry Tool ver. 2.2.7

# Little River 113H5

Plot **92759-01-0005**

Please fill in any missing data and fix incorrect data.

Vegetation Monitoring Data (VMD) Datasheet

VMD Year (1-5):  Date:  -  /

Taxonomic Standard:

Taxonomic Standard DATE:

Latitude or UTM-N:  (dec.deg. or m)

Longitude or UTM-E:

Coordinate Accuracy (m):

Plot Dimensions: X:  Y:   Plot has reverse orientation for X and Y axis (Y is 90 degrees to the right of X)

Party:  Role:

Notes on plot:

Datum:  UTM Zone:

X-Axis bearing (deg):

ID	Species Name	Map char	Source*	X 0.1m	Y 0.1m	Last Year's Data			THIS YEAR'S DATA						
						ddh 1 mm	Height 1 cm*	DBH 1 cm	ddh 1mm	Height 1cm*	DBH 1 cm	Re-sprout	Vigor*	Damage*	Notes
1542	Asimina triloba	(E)	R			8	65.0	/	10+	82.6	/	<input type="checkbox"/>	4		
5-1															
1545	Asimina triloba	(E)	R			6	65.0	/	9+	92.7	/	<input type="checkbox"/>	4		
5-4															
1546	Cornus florida	(E)	R			14	136.0	5.0 /	/	7250	1.1+	<input type="checkbox"/>	4		
5-5															
1547	Cornus florida	(E)	R			15	210.0	DBH!! /	/	7250	.7+	<input type="checkbox"/>	4		
5-6															
1548	Cornus florida	(E)	R			21	155.0	4.0 /	29+	180.3	.7+	<input type="checkbox"/>	4		
5-7															
1549	Corylus cornuta	(E)	R			7	80.0	/	9+	149.9	2+	<input type="checkbox"/>	4		
5-8															
1550	Quercus michauxii	(E)	R			32	270.0	19.0 /	/	>400	33+	<input type="checkbox"/>	4		
yr1: 5-9   yr3: Greater than 270 cm															
1551	Quercus michauxii	(E)	R			29	226.0	13.0 /	/	>400	37+	<input type="checkbox"/>	4		
5-10															
1552	Quercus michauxii	(E)	R			55	270.0	26.0 /	/	>400	45+	<input type="checkbox"/>	4		
yr1: 5-11   yr3: Greater than 270 cm															
1553	Liriodendron tulipifera	(E)	R			35	235.0	18.0 /	/	>400	44+	<input type="checkbox"/>	4		
5-12															
1554	Cornus florida	(E)	R			23	175.0	7.0 /	/	>250	11+	<input type="checkbox"/>	4		
5-13															

# stems: 11 New Stems, not included last year, but are obviously planted. If more space needed, use blank PWS (Planted Woody Stems) Form:

Species Name	Source*	X (m)	Y (m)	ddh 1 mm	Height 1 cm*	DBH 1 cm	Vigor*	Damage*	Notes

\*SOURCE: Tr=Transplant, L=Live stake, B=Ball and burlap, P=Potted, Tu=Tubling, R=bare Root, M=Mechanically, U=Unknown p. 5  
 \*VIGOR: 4=excellent, 3=good, 2=fair, 1=unlikely to survive year, 0=dead, M=missing  
 \*DAMAGE: REMOval, CUT, MOWing, BEAVer, DEER, RODents, INSEcts, GAME, LIVESTock, Other/Unknown ANIMAL, Human TRAMpled, Site Too WET, Site Too DRY, FLOOD, DROUght, STORM, HURRricane, DISeased, VINE Strangulation, UNKNown, specify other.  
 \*HEIGHT PRECISION drops to 10cm if >2.5m and 50cm if >4m. Printed in the CVS-EEP Entry Tool ver. 2.2.7

# 113115 - Little River

Plot 92759-01-0006

Please fill in any missing data and fix incorrect data.

Vegetation Monitoring Data (VMD) Datasheet

VMD Year (1-5):  Date:  -  Party:  Role:  Notes on plot:

Taxonomic Standard:

Taxonomic Standard DATE:

Latitude or UTM-N:  (dec.deg. or m) Datum:

Longitude or UTM-E:  UTM Zone:

Coordinate Accuracy (m):  X-Axis bearing (deg):

Plot Dimensions: X:  Y:   Plot has reverse orientation for X and Y axis (Y is 90 degrees to the right of X)

ID	Species Name	Map char	Source*	X 0.1m	Y 0.1m	Last Year's Data			THIS YEAR'S DATA						
						ddh 1 mm	Height 1cm*	DBH 1 cm	ddh 1mm	Height 1cm*	DBH 1 cm	Re-sprout	Vigor*	Damage*	Notes
1560 6-6	Fraxinus pennsylvanica	(E)	R			20	157.0	9.0	/	>400	2.0+	<input type="checkbox"/>	4		
1561 yr1: 6-7   yr3: Greater than 270 cm	Fraxinus pennsylvanica	(E)	R			30	270.0	12.0	/	>400	3.2+	<input type="checkbox"/>	4		
1562 3 yr1: 6-8   yr2: Broken branches	Quercus michauxii	(E)	R			10	68.0		/	16+	143.5	1.3+	<input type="checkbox"/>	4	
1563 6-9	Fraxinus pennsylvanica	(E)	R			21	124.0	DBH?	/	>250	1.5+	<input type="checkbox"/>	4		
1564 6-10	Platanus occidentalis	(E)	R			14	146.0	DBH!!	/	>400	2.3+	<input type="checkbox"/>	4		
1565 6-11	Gorylus cornuta Carpinus caroliniana	(E)	R			30	160.0	7.0	/	>250	1.8+	<input type="checkbox"/>	4		
1566 6-12	Liriodendron tulipifera	(E)	R			5	33.0		/	3+	38.1	/	<input type="checkbox"/>	4	resprout
1567 6-13	Platanus occidentalis	(E)	R			35	226.0	16.0	/	>400	3.7+	<input type="checkbox"/>	4		
1568 6-14	Carpinus caroliniana	(E)	R			11	84.0		/	16+	121.9	1.3+	<input type="checkbox"/>	4	Broken stems
1569 6-15	Fraxinus pennsylvanica	(E)	R			21	167.0	7.0	/	>250	2.2+	<input type="checkbox"/>	4		
1570 6-16	Carpinus caroliniana	(E)	R			16	136.0	DBH?	/	>250	1.2+	<input type="checkbox"/>	4		
1571 6-17	Platanus occidentalis	(E)	R			15	141.0	6.0	/	>250	2.0+	<input type="checkbox"/>	4		
1572 6-18	Carpinus caroliniana	(E)	R			4	166.0	13.0	/	5+	77.5	/	<input type="checkbox"/>	4	resprout
1573 6-19	Fraxinus pennsylvanica	(E)	R			19	139.0	6.0	/	13+	176.5	1.7+	<input type="checkbox"/>	4	
2361 6-20 - Supp Planting Spring 2011	Quercus michauxii	(E)	R			8	40.0		/	9+	82.6	/	<input type="checkbox"/>	4	
2362 6-21 - Supp Planting Spring 2011	Fraxinus pennsylvanica	(E)	R			20	131.0	5.0	/	>250	2.0	<input type="checkbox"/>	4		

\*SOURCE: Tr=Transplant, L=Live stake, B=Ball and burlap, P=Potted, Tu=Tubling, R=bare Root, M=Mechanically, U=Unknown p. 6  
 \*VIGOR: 4=excellent, 3=good, 2=fair, 1=unlikely to survive year, 0=dead, M=missing. \*DAMAGE: REMOVAL, CUT, MOWING, BEAVER, DEER, RODENTS, INSECTS, GAME, LIVESTOCK, Other/Unknown  
 ANIMAL, Human TRAMPLED, Site Too WET, Site Too DRY, FLOOD, DROUGHT, STORM, HURRICANE, DISASED, VINE Strangulation, UNKNOWN, specify other.  
 \*HEIGHT PRECISION drops to 10cm if >2.5m and 50cm if >4m. Printed in the CVS-EEP Entry Tool ver. 2.2.7

Plot (continued): 92759-01-0006					Last Year's Data			THIS YEAR'S DATA							
ID	Species	map char	source	X (m)	Y (m)	ddh (mm)	Height (cm)	DBH (cm)	ddh (mm)	Height (cm)	DBH (cm)	Re-sprout	Vigor*	Damage*	Notes

# stems: 16 New Stems, not included last year, but are obviously planted. If more space needed, use blank PWS (Planted Woody Stems) Form:

Species Name	Source*	X (m)	Y (m)	ddh 1 mm	Height 1 cm*	DBH 1 cm	Vigor*	Damage*	Notes
6-5 C. cornuta				6+	85.1	✓	4		resprout
6-18 Carpinus carolin.				✓	7250	13+	4		

(Liquidambar 1 >100  
Syracanthus 1 50-100)

\*SOURCE: Tr=Transplant, L=Live stake, B=Ball and burlap, P=Potted, Tu=Tubling, R=bare Root, M=Mechanically, U=Unknown p. 7  
 \*VIGOR: 4=excellent, 3=good, 2=fair, 1=unlikely to survive year, 0=dead, M=missing  
 \*DAMAGE: REMoval, CUT, MOWing, BEAVer, DEER, RODents, INSEcts, GAME, LIVESTock, Other/Unknown  
 ANIMAL, Human TRAMpled, Site Too WET, Site Too DRY, FLOOD, DROUght, STORM, HURRricane, DISeased, VINE  
 Strangulation, UNKNown, specify other.  
 \*HEIGHT PRECISION drops to 10cm if >2.5m and 50cm if >4m. Printed in the CVS-EEP Entry Tool ver. 2.2.7



# 113115 - LITTLE RIVER

Plot 92759-01-0007

Please fill in any missing data and fix incorrect data.

Vegetation Monitoring Data (VMD) Datasheet

VMD Year (1-5):  Date:  -  /

Party:

Role:

Notes on plot:

Taxonomic Standard:

Taxonomic Standard DATE:

Latitude or UTM-N:  
(dec. deg. or m)

Datum: NAD83/W

Longitude or UTM-E:

UTM Zone:

Coordinate Accuracy (m):

X-Axis bearing (deg):

Plot Dimensions: X:  Y:

Plot has reverse orientation for X and Y axis (Y is 90 degrees to the right of X)

ID	Species Name	Map char	Source*	X 0.1m	Y 0.1m	Last Year's Data			THIS YEAR'S DATA						
						ddh 1 mm	Height 1cm*	DBH 1 cm	ddh 1mm	Height 1cm*	DBH 1 cm	Re- sprout	Vigor*	Damage*	Notes
1574	Quercus laurifolia	(E)	R			19	150.0	DBH!!	✓	7250	2.4+	<input type="checkbox"/>	4		
7-1															
1577	Quercus michauxii	(E)	R			3	33.0		✓	11+	95.3	✓	<input type="checkbox"/>	4	
yr1: 7-4   yr2: Broken branches															
1579	Quercus laurifolia	(E)	R			25	164.0	8.0	✓	7250	2.5+	<input type="checkbox"/>	4		
7-6															
1580	Quercus michauxii	(E)	R			17	134.0	DBH?	✓	7250	1.7+	<input type="checkbox"/>	4		
7-7															
1582	Liriodendron tulipifera	(E)	R			12	37.0		✓	7250	1.0+	<input type="checkbox"/>	4		
7-9															

# stems: 5

New Stems, not included last year, but are obviously planted. If more space needed, use blank PWS (Planted Woody Stems) Form:

Species Name	Source*	X (m)	Y (m)	ddh 1 mm	Height 1 cm*	DBH 1 cm	Vigor*	Damage*	Notes
✓ 7-10 Juglans nigra				17+	130	.7+	4		
✓ 7-11 Quercus falcata				11+	162.6	.6+	4		
✓ 7-12 Juglans nigra				20+	142.2	.9-	4		
✓ 7-13 Liriodendron tulipifera				21+	172.7	.7+	4		
✓ 7-14 Fraxinus pennsylvanica				13+	135.9	.4+	4		
✓ 7-15 Juglans nigra				8+	63.5	✓	4		

\*SOURCE: Tr=Transplant, L=Live stake, B=Ball and burlap, P=Potted, Tu=Tubling, R=bare Root, M=Mechanically, U=Unknown

\*VIGOR: 4=excellent, 3=good, 2=fair,

\*DAMAGE: REMOval, CUT, MOWing, BEAVer, DEER, RODents, INSEcts, GAME, LIVESTock, Other/Unknown

1=unlikely to survive year, 0=dead,

ANIMAL, Human TRAMpled, Site Too WET, Site Too DRY, FLOOD, DROUGHT, STORM, HURRICane, DISeased, VINE Strangulation, UNKNOwn, specify other.

SION drops to 10cm if >2.5m and 50cm if >4m.

# 113115 - LITTLE RIVER

Plot 92759-01-0008

Please fill in any missing data and fix incorrect data.

Vegetation Monitoring Data (VMD) Datasheet

VMD Year (1-5):  Date:  -  Party:  Role:  Notes on plot:

Taxonomic Standard:

Taxonomic Standard DATE:

Latitude or UTM-N:  Datum:  (dec.deg. or m)

Longitude or UTM-E:  UTM Zone:

Coordinate Accuracy (m):  X-Axis bearing (deg):

Plot Dimensions: X:  Y:   Plot has reverse orientation for X and Y axis (Y is 90 degrees to the right of X)

ID	Species Name	Map char	Source*	X 0.1m	Y 0.1m	Last Year's Data			THIS YEAR'S DATA						
						ddh 1 mm	Height 1 cm*	DBH 1 cm	ddh 1mm	Height 1cm*	DBH 1 cm	Re-sprout	Vigor*	Damage*	Notes
1591	Quercus michauxii	(E)	R			28	195.0	14.0	/	7250	22+	<input type="checkbox"/>	4		
8-2															
1592	Quercus michauxii	(E)	R			17	154.0	4.0	/	7250	14+	<input type="checkbox"/>	4		
8-3															
1595	Quercus laurifolia	(E)	R			25	226.0	15.0	/	7250	23+	<input type="checkbox"/>	4		
yr1: 8-6   yr2: Damaged trunk															
1597	Betula nigra <sup>Carpinus Caroliniana</sup>	(E)	R			35	270.0	15.0	/	>400	30+	<input type="checkbox"/>	4		
yr1: 8-8   yr3: Greater than 270 cm															
1598	Asimina triloba	(E)	R			5	43.0		/	MISSIMA	0	<input type="checkbox"/>	?		
yr1: 8-9   yr2: Damaged trunk															
1599	Betula nigra	(E)	R			28	268.0	11.0	/	7250	32+	<input type="checkbox"/>	4		
8-10															
1601	Platanus occidentalis	(E)	R			69	270.0	42.0	/	>400	89+	<input type="checkbox"/>	4		
yr1: 8-12   yr2: Greater than 270   yr3: Greater than 270 cm															
1602	Fraxinus pennsylvanica	(E)	R			20	243.0	10.0	/	7250	19+	<input type="checkbox"/>	4		
8-13															
1603	Fraxinus pennsylvanica	(E)	R			20	152.0	12.0	/	7250	12+	<input type="checkbox"/>	4		
8-14															
1604	Platanus occidentalis	(E)	R			21	131.0	8.0	/	23+	207	10+	<input type="checkbox"/>	4	
8-15	Fraxinus pennsylv.														
1605	Fraxinus pennsylvanica	(E)	R			16	177.0	8.0	/	7250	15+	<input type="checkbox"/>	4		
8-16															

# stems: 11 New Stems, not included last year, but are obviously planted. If more space needed, use blank PWS (Planted Woody Stems) Form:

Species Name	Source*	X (m)	Y (m)	ddh 1 mm	Height 1 cm*	DBH 1 cm	Vigor*	Damage*	Notes
8-7 Quercus laurifolia	R			11	57.2	/	2		resprout
8-11 Fraxinus pennsylv.	P			/	7250	29+	4		
8-17 Juglans nigra	P			/	7250	22+	4		
8-18 Acer negundo	P			/	7250	8+	4		
8-19 Fraxinus pennsylv.	P			22	185.9	11+	4		

Liquidambar 2 50-100  
 styraciflua 1 >100  
 Fraxinus penn. 2 50-100

\*SOURCE: Tr=Transplant, L=Live stake, B=Ball and burlap, P=Potted, Tu=Tubling, R=bare Root, M=Mechanically, U=Unknown  
 \*VIGOR: 4=excellent, 3=good, 2=fair, 1=unlikely to survive year, 0=dead, M=missing  
 \*DAMAGE: REMoval, CUT, MOWing, BEAVer, DEER, RODents, INSEcts, GAME, LIVESTock, Other/Unknown  
 ANIMAL, Human TRAMpled, Site Too WET, Site Too DRY, FLOOD, DROUGHT, STORM, HURRricane, DISeased, VINE Strangulation, UNKNOwn, specify other.

# LITTLE RIVER - 113115

Plot 92759-01-0009

Please fill in any missing data and fix incorrect data.

Vegetation Monitoring Data (VMD) Datasheet

VMD Year (1-5):  Date:  -  /

Taxonomic Standard:

Taxonomic Standard DATE:

Latitude or UTM-N:  (dec. deg. or m)

Longitude or UTM-E:

Coordinate Accuracy (m):

Plot Dimensions: X:  Y:   Plot has reverse orientation for X and Y axis (Y is 90 degrees to the right of X)

Party:  Role:

Notes on plot:

Datum:  UTM Zone:

X-Axis bearing (deg):

ID	Species Name	Map char	Source*	X 0.1m	Y 0.1m	Last Year's Data			THIS YEAR'S DATA						
						ddh 1 mm	Height 1 cm*	DBH 1 cm	ddh 1mm	Height 1cm*	DBH 1 cm	Re-sprout	Vigor*	Damage*	Notes
1607	✓ Quercus falcata	(E)	R			18	118.0	8.0	✓	7250	20+		4		
yr1: 9-2   yr2: Bent over damage															
1608	Quercus michauxii	(E)	R			59	270.0	26.0	✓	7400	39+		4		
yr1: 9-3   yr3: Greater than 270 cm															
1609	Quercus falcata	(E)	R			51	270.0	35.0	✓	7400	5.7+		4		
yr1: 9-4   yr3: Greater than 270 cm															
1610	Cornus amomum	(E)	R			27	195.0	11.0	✓	7250	12+		4		
9-5 Florida															
1613	Cornus amomum	(E)	R			23	174.0	9.0	✓	7250	8+		4		
9-8															
1614	Corylus cornuta	(E)	R			10	90.0		✓	8+	111.8	✓		4	
9-9															
1615	Corylus cornuta	(E)	R			15	110.0	DBH?	✓	13+	124.5	✓		4	
9-10															
1619	Platanus occidentalis	(E)	R			60	270.0	31.0	✓	7400	7.5+		4		
yr1: 9-14   yr3: Greater than 270 cm															
1620	Platanus occidentalis	(E)	R			31	245.0	16.0	✓	7400	56+		4		
9-15															
1621	Fraxinus pennsylvanica	(E)	R			27	165.0	7.0	✓	7250	12+		4		
9-16															
1622	Platanus occidentalis	(E)	R			60	270.0	33.0	✓	7400	73+		4		
yr1: 9-17   yr3: Greater than 270 cm															

# stems: 11 New Stems, not included last year, but are obviously planted. If more space needed, use blank PWS (Planted Woody Stems) Form:

Species Name	Source*	X (m)	Y (m)	ddh 1 mm	Height 1 cm*	DBH 1 cm	Vigor*	Damage*	Notes
✓ 9-18 A. triloba				10+	83.8	✓	4		

Redbud 1 450  
 Liquidambar 1 50-100  
 Jst. racifluc 1 250

\*SOURCE: Tr=Transplant, L=Live stake, B=Ball and burlap, P=Potted, Tu=Tubling, R=bare Root, M=Mechanically, U=Unknown p. 10  
 \*VIGOR: 4=excellent, 3=good, 2=fair, 1=unlikely to survive year, 0=dead, M=missing  
 \*DAMAGE: REMOVAL, CUT, MOWING, BEAVER, DEER, RODENTS, INSECTS, GAME, LIVESTOCK, Other/Unknown  
 ANIMAL, Human TRAMPLED, Site Too WET, Site Too DRY, FLOOD, DROUGHT, STORM, HURRICANE, DISSEASD, VINE Strangulation, UNKNOWn, specify other.  
 \*HEIGHT PRECISION drops to 10cm if >2.5m and 50cm if >4m.  
 Printed in the CVS-EEP Entry Tool ver. 2.2.7

113115- LITTLE RIVER

Plot 92759-01-0010

Please fill in any missing data and fix incorrect data.

Vegetation Monitoring Data (VMD) Datasheet

VMD Year (1-5):  Date:  -  /

Taxonomic Standard:

Taxonomic Standard DATE:

Latitude or UTM-N:  (dec.deg. or m) Datum:

Longitude or UTM-E:  UTM Zone:

Coordinate Accuracy (m):  X-Axis bearing (deg):

Plot Dimensions: X:  Y:   Plot has reverse orientation for X and Y axis (Y is 90 degrees to the right of X)

Party:  Role:

Notes on plot:

ID	Species Name	Map char	Source*	X 0.1m	Y 0.1m	Last Year's Data			THIS YEAR'S DATA						
						ddh 1 mm	Height 1cm*	DBH 1 cm	ddh 1mm	Height 1cm*	DBH 1 cm	Re-sprout	Vigor*	Damage*	Notes
1623	Betula nigra	(E)	R			81	270.0	50.0	✓	>400	10.9		4		
yr1: 10-1   yr2: Greater than 270 cm   yr3: Greater than 270 cm															
1624	Celtis laevigata	(E)	R			10	36.0		✓	10	41.9		2	stem bitten off	
10-2															
1625	Quercus laurifolia	(E)	R			51	270.0	31.0	✓	>400	5.7+		4		
yr1: 10-3   yr3: Greater than 270 cm															
1626	Quercus michauxii	(E)	R			30	248.0	15.0	✓	>400	3.0+		4		
10-4															
1627	Cornus amomum	(E)	R			23	208.0	10.0	✓	>250	1.3+		4		
10-5															
1628	Quercus michauxii	(E)	R			23	182.0	8.0	✓	>250	2.4+		4		
10-6															
1629	Nyssa sylvatica	(E)	R			12	138.0	DBH!!	✓	16+	150	6+	4		
10-7 <i>Cornus amomum</i>															
1630	Nyssa sylvatica	(E)	R			15	190.0	6.0	✓	20+	200	10+	4		
10-8 <i>Cornus amomum</i>															
1632	Betula nigra	(E)	R			89	270.0	72.0	✓	>400	11.9		4		
yr1: 10-10   yr2: Greater than 270 cm   yr3: Greater than 270 cm															
1633	Platanus occidentalis	(E)	R			74	270.0	49.0	✓	>400	8.4+		4		
yr1: 10-11   yr2: Greater than 270 cm   yr3: Greater than 270 cm															
1634	Celtis laevigata	(E)	R			26	202.0	10.0	✓	>400	1.6+		4		
10-12															
1635	<del>Cornus amomum</del> Florida	(E)	R			38	133.0	11.0	✓	>250	2.7+		4		
10-13															
1636	<del>Cornus amomum</del> Florida	(E)	R			29	173.0	6.0	✓	>250	10+		4		
10-14															
1637	Nyssa sylvatica	(E)	R			22	138.0	DBH!!	✓	>250	10+		4		
10-15 <i>Cornus Florida</i>															
1638	<del>Cornus amomum</del> Florida	(E)	R			24	165.0	9.0	✓	32+	186.7	7+	4		
10-16															

# stems: 15 New Stems, not included last year, but are obviously planted. If more space needed, use blank PWS (Planted Woody Stems) Form:

Species Name	Source*	X (m)	Y (m)	ddh 1 mm	Height 1 cm*	DBH 1 cm	Vigor*	Damage*	Notes

\*SOURCE: Tr=Transplant, L=Live stake, B=Ball and burlap, P=Potted, Tu=Tubling, R=bare Root, M=Mechanically, U=Unknown p. 11

\*VIGOR: 4=excellent, 3=good, 2=fair, 1=unlikely to survive year, 0=dead, M=missing. \*DAMAGE: REMOval, CUT, MOWing, BEAVER, DEER, RODents, INSEcts, GAME, LIVESTock, Other/Unknown ANIMAL, Human TRAMpled, Site Too WET, Site Too DRY, FLOOD, DROUght, STORM, HURRricane, DISeased, VINE Strangulation, UNKNown, specify other.

\*HEIGHT PRECISION drops to 10cm if >2.5m and 50cm if >4m.

Printed in the CVS-EPP Entry Tool ver. 2.2.7

*Liquidambar* 14 >100 1 <50  
*Myrica*  
*Nyroedendron tulip* 1 <50

# 113115 - LITTLE RIVER

Plot 92759-01-0011

Please fill in any missing data and fix incorrect data.

Vegetation Monitoring Data (VMD) Datasheet

VMD Year (1-5):  Date:  -  /

Taxonomic Standard:

Taxonomic Standard DATE:

Latitude or UTM-N:  (dec. deg. or m)

Longitude or UTM-E:

Coordinate Accuracy (m):

Plot Dimensions: X:  Y:   Plot has reverse orientation for X and Y axis (Y is 90 degrees to the right of X)

Party:  Role:

Notes on plot:

Datum:  UTM Zone:

X-Axis bearing (deg):

ID	Species Name	Map char	Source*	X 0.1m	Y 0.1m	Last Year's Data			THIS YEAR'S DATA						
						ddh 1 mm	Height 1cm*	DBH 1 cm	ddh 1mm	Height 1cm*	DBH 1 cm	Re-sprout	Vigor*	Damage*	Notes
1639	Quercus michauxii	(E)	R			41	255.0	16.0	✓	7250	30+		4		
11-1															
1640	Quercus nigra	(E)	R			6	45.0		✓	12+	92.7	✓		3	
11-2															
1641	Quercus nigra	(E)	R			24	78.0		✓	10+	108	✓		3	resprout
11-3															
1642	Quercus falcata	(E)	R			28	187.0	11.0	✓	7250	23+		4		
11-4															
1643	Quercus falcata	(E)	R			39	218.0	16.0	✓	7250	30+		4		
11-5															
1644	Quercus laurifolia	(E)	R			41	258.0	12.0	✓	7250	28+		4		
11-6															
1645	Quercus laurifolia	(E)	R			36	270.0	16.0	✓	>400	34+		4		
yr1: 11-7   yr3: Greater than 270 cm															
1646	Betula nigra	(E)	R			21	223.0	9.0	✓	>250	24+		4		
11-8															
1647	Fraxinus pennsylvanica	(E)	R			12	84.0		✓	14	120.4	15+		3	
11-9															
1648	Quercus falcata	(E)	R			30	160.0	10.0	✓	>250	1.9		4		
11-10															
1649	Quercus falcata	(E)	R			37	270.0	16.0	✓	7400	35+		4		
yr1: 11-11   yr3: Greater than 270 cm															
1650	Quercus michauxii	(E)	R			35	239.0	19.0	✓	>400	30+		4		
11-12															

# stems: 12 New Stems, not included last year, but are obviously planted. If more space needed, use blank PWS (Planted Woody Stems) Form:

Species Name	Source*	X (m)	Y (m)	ddh 1 mm	Height 1 cm*	DBH 1 cm	Vigor*	Damage*	Notes

*Liquidambar styraciflua* 1 50-100 1 7100

*Carya ovata* 1 250

\*SOURCE: Tr=Transplant, L=Live stake, B=Ball and burlap, P=Potted, Tu=Tubling, R=bare Root, M=Mechanically, U=Unknown p. 12

\*VIGOR: 4=excellent, 3=good, 2=fair, 1=unlikely to survive year, 0=dead, M=missing

\*DAMAGE: REMOval, CUT, MOWing, BEAVer, DEER, RODents, INSEcts, GAME, LIVESTock, Other/Unknown ANIMAl, Human TRAMpled, Site Too WET, Site Too DRY, FLOOD, DROUght, STORM, HURRricane, DISeased, VINE Strangulation, UNKNOwn, specify other.

\*HEIGHT PRECISION drops to 10cm if >2.5m and 50cm if >4m.

Printed in the CVS-EEP Entry Tool ver. 2.2.7

113115 - ~~LITTLE RIVER~~ **LITTLE RIVER**

**Plot 92759-01-0012**

Please fill in any missing data and fix incorrect data.

**Vegetation Monitoring Data (VMD) Datasheet**

VMD Year (1-5):  Date:  -  /

Taxonomic Standard:

Taxonomic Standard DATE:

Latitude or UTM-N:  (dec. deg. or m)

Longitude or UTM-E:

Coordinate Accuracy (m):

Plot Dimensions: X:  Y:   Plot has reverse orientation for X and Y axis (Y is 90 degrees to the right of X)

Party:  Role:

Notes on plot:

Datum:  UTM Zone:

X-Axis bearing (deg):

ID	Species Name	Map char	Source*	X 0.1m	Y 0.1m	Last Year's Data			THIS YEAR'S DATA						
						ddh 1 mm	Height 1 cm*	DBH 1 cm	ddh 1mm	Height 1cm*	DBH 1 cm	Re- sprout	Vigor*	Damage*	Notes
1651	Quercus falcata	(E)	R			23	124.0	DBH?	35+	144.2	7+	<input type="checkbox"/>	4		
12-1															
1652	Quercus laurifolia	(E)	R			36	216.0	17.0	/	7250	2.7+	<input type="checkbox"/>	4		
12-2															
1653	Quercus laurifolia	(E)	R			17	180.0	7.0	/	7250	1.4+	<input type="checkbox"/>	4		
12-3															
1654	Quercus laurifolia	(E)	R			34	258.0	17.0	/	>400	3.3+	<input type="checkbox"/>	4		
12-4															
1655	Liriodendron tulipifera	(E)	R			28	219.0	14.0	/	7400	2.7+	<input type="checkbox"/>	4		
12-5															
1656	Quercus falcata	(E)	R			12	96.0		/	16+	128	3+	<input type="checkbox"/>	4	
12-6															
1657	Quercus michauxii	(E)	R			46	211.0	25.0	/	7250	3.5+	<input type="checkbox"/>	4		
12-7															
1658	Quercus michauxii	(E)	R			10	84.0		/	15+	133.4	/	<input type="checkbox"/>	4	
12-8															
1660	Betula nigra	(E)	R			66	257.0	33.0	/	7400	6.4+	<input type="checkbox"/>	4		
12-10															
1662	Liriodendron tulipifera	(E)	R			29	152.0	7.0	/			<input type="checkbox"/>			beaver chopped
12-12															
1663	Quercus falcata	(E)	R			39	242.0	13.0	/			<input type="checkbox"/>			beaver chopped
12-13															

# stems: 11 New Stems, not included last year, but are obviously planted. If more space needed, use blank PWS (Planted Woody Stems) Form:

Species Name	Source*	X (m)	Y (m)	ddh 1 mm	Height 1 cm*	DBH 1 cm	Vigor*	Damage*	Notes
12-14 Quercus alba				7+	71.1	/	3		

\*SOURCE: Tr=Transplant, L=Live stake, B=Ball and burlap, P=Potted, Tu=Tubling, R=bare Root, M=Mechanically, U=Unknown p. 13  
 \*VIGOR: 4=excellent, 3=good, 2=fair, 1=unlikely to survive year, 0=dead, M=missing  
 \*DAMAGE: REMOVAL, CUT, MOWING, BEAVER, DEER, RODENTS, INSECTS, GAME, LIVESTOCK, Other/Unknown  
 ANIMAL, Human TRAMPLED, Site Too WET, Site Too DRY, FLOOD, DROUGHT, STORM, HURRICANE, DISSEASED, VINE  
 Strangulation, UNKNOW, specify other.  
 \*HEIGHT PRECISION drops to 10cm if >2.5m and 50cm if >4m.  
 Printed in the CVS-EEP Entry Tool ver. 2.2.7

# 113115 - LITTLE RIVER

Plot 92759-01-0013

Please fill in any missing data and fix incorrect data.

Vegetation Monitoring Data (VMD) Datasheet

VMD Year (1-5):  Date:  -  Party:  Role:  Notes on plot:

Taxonomic Standard:

Taxonomic Standard DATE:

Latitude or UTM-N:  Datum:

Longitude or UTM-E:  UTM Zone:

Coordinate Accuracy (m):  X-Axis bearing (deg):

Plot Dimensions: X:  Y:   Plot has reverse orientation for X and Y axis (Y is 90 degrees to the right of X)

ID	Species Name	Map char	Source*	X 0.1m	Y 0.1m	Last Year's Data			THIS YEAR'S DATA					
						ddh 1 mm	Height 1cm*	DBH 1 cm	ddh 1mm	Height 1cm*	DBH 1 cm	Re-sprout	Vigor*	Damage*
528 13-1	Quercus falcata	(E)	R			21	236.0	11.0	22+	121.9	13+	<input type="checkbox"/>	4	beaver resprout
530 13-3	Carpinus caroliniana	(E)	R			9	86.0		13+	213.4	14+	<input type="checkbox"/>	4	
531 yr1: 13-4   yr3: Greater than 270 cm	Platanus occidentalis	(E)	R			45	270.0	28.0	/	2270	13+	<input type="checkbox"/>	4	beaver resprout
533 yr1: 13-6   yr3: Greater than 270 cm	Platanus occidentalis	(E)	R			49	270.0	23.0	/	7400	5.6+	<input type="checkbox"/>	4	
534 13-7	Quercus michauxii	(E)	R			17	205.0	10.0	/	7250	2.0+	<input type="checkbox"/>	4	
535 13-8	Quercus nigra	(E)	R			23	244.0	13.0	/	7250	2.1+	<input type="checkbox"/>	4	
537 yr1: 13-10   yr3: Greater than 270 cm	Quercus falcata	(E)	R			37	270.0	21.0	/	7400	3.7+	<input type="checkbox"/>	4	
538 13-11	Liriodendron tulipifera	(E)	R			35	263.0	19.0	/	7400	4.2+	<input type="checkbox"/>	4	
539 13-12	Liriodendron tulipifera	(E)	R			22	167.0	9.0	/	7400	2.8	<input type="checkbox"/>	4	
540 13-13	Platanus occidentalis	(E)	R			25	196.0	DBH!!	/	7400	3.2+	<input type="checkbox"/>	4	
541 13-14	Quercus falcata	(E)	R			24	204.0	10.0	/	7400	2.4	<input type="checkbox"/>	4	
2367 13-15 - Volunteer	Ulmus alata	(E)	U			13	154.0	DBH!!	/	7250	.5+	<input type="checkbox"/>	4	
2368 13-16 - Supp Planting Spring 2011	Fraxinus pennsylvanica	(E)	R			41	270.0	20.0	/	7400	3.5+	<input type="checkbox"/>	4	

# stems: 13 New Stems, not included last year, but are obviously planted. If more space needed, use blank PWS (Planted Woody Stems) Form:

Species Name	Source*	X (m)	Y (m)	ddh 1 mm	Height 1 cm*	DBH 1 cm	Vigor*	Damage*	Notes
13-2 Cephalanthus occidentalis	Dis			5	103.1	/	2.5		not counted previously

Fraxinus pennsylv (50 > 50)  
 (50 > 100)  
 Ulmus alata (1 > 100)

\*SOURCE: Tr=Transplant, L=Live stake, B=Ball and burlap, P=Potted, Tu=Tubling, R=bare Root, M=Mechanically, U=Unknown p. 14  
 \*VIGOR: 4=excellent, 3=good, 2=fair, 1=unlikely to survive year, 0=dead, M=missing. \*DAMAGE: REMOval, CUT, MOWing, BEAVer, DEER, RODents, INSeCTS, GAME, LIVESTock, Other/Unknown ANIMAl, Human TRAMpled, Site Too WET, Site Too DRY, FLOOD, DROUght, STORM, HURRricane, DISeased, VINE Strangulation, UNKNOwn, specify other.  
 \*HEIGHT PRECISION drops to 10cm if >2.5m and 50cm if >4m. Printed in the CVS-EPP Entry Tool ver. 2.2.7



# 113115 - Little River

Plot 92759-01-0014

Please fill in any missing data and fix incorrect data.

Vegetation Monitoring Data (VMD) Datasheet

VMD Year (1-5):  Date:  -

Party:

Role:

Notes on plot:

Taxonomic Standard:

Taxonomic Standard DATE:

Latitude or UTM-N:

(dec.deg. or m)

Datum:

Longitude or UTM-E:

UTM Zone:

Coordinate Accuracy (m):

X-Axis bearing (deg):

Plot Dimensions: X:  Y:

Plot has reverse orientation for X and Y axis (Y is 90 degrees to the right of X)

ID	Species Name	Map char	Source*	X 0.1m	Y 0.1m	Last Year's Data			THIS YEAR'S DATA							
						ddh 1 mm	Height 1cm*	DBH 1 cm	ddh 1mm	Height 1cm*	DBH 1 cm	Re- sprout	Vigor*	Damage*	Notes	
542	Cornus amomum	(E)	R			13	128.0	DBH?	✓	22+	7250	.7+	<input type="checkbox"/>	4		
14-1																
543	Cornus amomum	(E)	R			7	70.0		✓	8+	102.9	/	<input checked="" type="checkbox"/>	3		rcsprout
14-2																
544	Cornus amomum	(E)	R			14	111.0	DBH?	✓	17+	7250	.6+	<input type="checkbox"/>	4		
14-3																
547	Quercus laurifolia	(E)	R			34	233.0	11.0	✓	/	7400	2.8+	<input type="checkbox"/>	4		
14-6																
549	Cornus amomum	(E)	R			14	111.0	DBH?	✓	20+	228.6	.6+	<input type="checkbox"/>	4		
yr1: 14-8   yr2: Multiple dead stems																
552	Quercus falcata	(E)	R			25	208.0	8.0	✓				<input type="checkbox"/>			missing
14-11																
2364	Quercus michauxii	(E)	R			16	111.0	DBH?	✓	20+	167.6	.7+	<input type="checkbox"/>	4		
14-12 - Supp Planting Spring 2011																
2365	Quercus falcata	(E)	R			11	78.0		✓	/	203.2	1.0+	<input type="checkbox"/>	4		
14-13 - Supp Planting Spring 2011																
2572	Fraxinus pennsylvanica	(E)	U			7	74.0		✓	16+	119.4	.5+	<input type="checkbox"/>	4		
14-15																
2573	Diospyros virginiana	(E)	U			9	114.0	DBH?	✓	18+	196.9	.7+	<input type="checkbox"/>	4		
14-16																
2574	Platanus occidentalis	(E)	U			4	31.0		✓	14+	128.3	/	<input type="checkbox"/>	3		
14-17																
2575	Diospyros virginiana	(E)	U			4	29.0		✓	7+	78.7	/	<input type="checkbox"/>	3		
14-18																

# stems: 12

New Stems, not included last year, but are obviously planted.

If more space needed, use blank PWS (Planted Woody Stems) Form:

Species Name	Source*	X (m)	Y (m)	ddh 1 mm	Height 1 cm*	DBH 1 cm	Vigor*	Damage*	Notes

✓ *Liriodendron tulipifera* | < 50

✓ *Liquidambar styraciflua* | < 50

\*SOURCE: Tr=Transplant, L=Live stake, B=Ball and burlap, P=Potted, Tu=Tubling, R=bare Root, M=Mechanically, U=Unknown

\*VIGOR: 4=excellent, 3=good, 2=fair,

\*DAMAGE: REMOval, CUT, MOWing, BEAVer, DEER, RODents, INSEcts, GAME, LIVESTock, Other/Unknown

1=unlikely to survive year, 0=dead,

ANIMal, Human TRAMpled, Site Too WET, Site Too DRY, FLOOD, DROUght, STORM, HURRricane, DISeased, VINE

M=missing.

Strangulation, UNKNOwn, specify other.

\*HEIGHT PRECISION drops to 10cm if >2.5m and 50cm if >4m.

# 113115 - LITTLE RIVER

Plot 92759-01-0015

Please fill in any missing data and fix incorrect data.

Vegetation Monitoring Data (VMD) Datasheet

VMD Year (1-5):  Date:  -  Party:  Role:  Notes on plot:

Taxonomic Standard:

Taxonomic Standard DATE:

Latitude or UTM-N:  (dec.deg. or m) Datum:  UTM Zone:

Longitude or UTM-E:

Coordinate Accuracy (m):  X-Axis bearing (deg):

Plot Dimensions: X:  Y:   Plot has reverse orientation for X and Y axis (Y is 90 degrees to the right of X)

ID	Species Name	Map char	Source*	X 0.1m	Y 0.1m	Last Year's Data			THIS YEAR'S DATA						
						ddh 1 mm	Height 1cm*	DBH 1 cm	ddh 1mm	Height 1cm*	DBH 1 cm	Re-sprout	Vigor*	Damage*	Notes
1668	Liriodendron tulipifera	(E)	R			30	173.0	10.0	✓	>400	3.1+	<input type="checkbox"/>	4		
15-2															
1669	Liriodendron tulipifera	(E)	R			19	128.0	DBH?	✓	28+	>250	1.7+	<input type="checkbox"/>	4	
15-3															
1670	Liriodendron tulipifera	(E)	R			19	142.0	6.0	✓	30+	>400	1.7+	<input type="checkbox"/>	4	
15-4	New Growth														
1674	Quercus falcata	(E)	R			33	231.0	21.0	✓	>400	4.0+	<input type="checkbox"/>	4		
15-8															
1675	Quercus falcata	(E)	R			28	270.0	14.0	✓	>400	3.5+	<input type="checkbox"/>	4		
yr1: 15-9   yr3: Greater than 270 cm															
1676	Quercus falcata	(E)	R			29	270.0	21.0	✓	>400	3.6+	<input type="checkbox"/>	4		
yr1: 15-10   yr3: Greater than 270 cm															
1680	Carya ovata	(E)	R			17	205.0	DBH!!!	✓	14+	81.3	<input type="checkbox"/>	1.5		broken, dead tip
15-14															
1681	Fraxinus pennsylvanica	(E)	R			39	270.0	22.0	✓	>400	4.5+	<input type="checkbox"/>	4		
yr1: 15-15   yr3: Greater than 270 cm															
1682	Quercus laurifolia	(E)	R			23	161.0	6.0	✓	7250	1.7+	<input type="checkbox"/>	4		
15-16															

# stems: 9 New Stems, not included last year, but are obviously planted. If more space needed, use blank PWS (Planted Woody Stems) Form:

Species Name	Source*	X (m)	Y (m)	ddh 1 mm	Height 1 cm*	DBH 1 cm	Vigor*	Damage*	Notes
✓ 15-1 Fraxinus penn.				22+	177.8	9+	4		
✓ 15-17 Fraxinus penn.				✓	7400	3.0+	4		
✓ 15-18 Quercus muhlenb.				✓	7250	1.1+	4		
✓ 15-19 Prunus serotina				15+	161.3	4+	4		
✓ 15-20 Fraxinus penn.				✓	7400	1.7+	4		
✓ 15-21 Fraxinus penn.				19+	5250	1.0+	4		
✓ Fraxinus penn.		10	50-100						
✓ 15-22 Prunus serotina				✓	7250	1.1+	4		
✓ 15-23 Quercus falcata				20+	203.2	1.8+	4		
✓ 15-24 Fraxinus penn.				✓	7400	2.5+	4		

\*SOURCE: Tr=Transplant, L=Live stake, B=Ball and burlap, P=Potted, Tu=Tubling, R=bare Root, M=Mechanically, U=Unknown p. 16  
 \*VIGOR: 4=excellent, 3=good, 2=fair, 1=unlikely to survive year, 0=dead, M=missing.  
 \*DAMAGE: REMOval, CUT, MOWing, BEAVER, DEER, RODents, INSEcts, GAME, LIVESTock, Other/Unknown ANIMAL, Human TRAMpled, Site Too WET, Site Too DRY, FLOOD, DROUght, STORM, HURRricane, DISeased, VINE Strangulation, UNKNown, specify other.  
 \*HEIGHT PRECISION drops to 10cm if >2.5m and 50cm if >4m.  
 Printed in the CVS-EEP Entry Tool ver. 2.2.7

# 113115 - LITTLE RIVER

Plot 92759-01-0016

Please fill in any missing data and fix incorrect data.

Vegetation Monitoring Data (VMD) Datasheet

VMD Year (1-5):  Date:  -  Party:  Role:

Taxonomic Standard:

Taxonomic Standard DATE:

Latitude or UTM-N:  Datum:  (dec. deg. or m)

Longitude or UTM-E:  UTM Zone:

Coordinate Accuracy (m):  X-Axis bearing (deg):

Plot Dimensions: X:  Y:   Plot has reverse orientation for X and Y axis (Y is 90 degrees to the right of X)

ID	Species Name	Map char	Source*	X 0.1m	Y 0.1m	Last Year's Data			THIS YEAR'S DATA						
						ddh 1 mm	Height 1cm*	DBH 1 cm	ddh 1mm	Height 1cm*	DBH 1 cm	Re-sprout	Vigor*	Damage*	Notes
1683	Cornus florida amomum	(E)	R			7	81.0	✓	7+	109.2	/	<input type="checkbox"/>	4		
16-1															
1684	Cornus amomum	(E)	R			10	71.0	✓	10+	109.2	/	<input type="checkbox"/>	3		
16-2															
1685	Quercus michauxii	(E)	R			47	270.0	32.0 ✓	/	>400	4.6+	<input type="checkbox"/>	4		
yr1: 16-3   yr3: Greater than 270 cm															
1686	Quercus michauxii	(E)	R			42	270.0	20.0 ✓	/	>400	3.2+	<input type="checkbox"/>	4		
yr1: 16-4   yr3: Greater than 270 cm															
1687	Quercus falcata	(E)	R			53	270.0	34.0 ✓	/	>400	5.5+	<input type="checkbox"/>	4		
yr1: 16-5   yr2: Greater than 270   yr3: Greater than 270 cm															
1688	Cornus amomum florida	(E)	R			31	270.0	18.0 ✓	/	>250	2.6+	<input type="checkbox"/>	4		
yr1: 16-6   yr3: Greater than 270 cm															
1689	Cornus amomum florida	(E)	R			29	257.0	14.0 ✓	/	7250	2.3+	<input type="checkbox"/>	4		
16-7															
1690	Cornus amomum florida	(E)	R			36	242.0	14.0 ✓	/	>250	2.5+	<input type="checkbox"/>	4		
16-8															
1691	Cornus amomum florida	(E)	R			21	192.0	7.0 ✓	/	>250	1.6+	<input type="checkbox"/>	4		
16-9															
1692	Celtis laevigata	(E)	R			15	132.0	DBH? ✓	6	36.8	/	<input type="checkbox"/>	3		resprout
16-10															
1693	Cornus amomum	(E)	R			23	185.0	6.0 ✓				<input type="checkbox"/>			Beaver Chopped
16-11															
1696	Quercus michauxii	(E)	R			31	223.0	16.0 ✓				<input type="checkbox"/>	2		Beaver Chopped
16-14															
2363	Quercus falcata	(E)	R			10	100.0	✓	20+	180.3	4+	<input type="checkbox"/>	4		

16-15 - Supp Planting Spring 2011

# stems: 13 New Stems, not included last year, but are obviously planted. If more space needed, use blank PWS (Planted Woody Stems) Form:

Species Name	Source*	X (m)	Y (m)	ddh 1 mm	Height 1 cm*	DBH 1 cm	Vigor*	Damage*	Notes
✓ 16-16 Cornus florida								beaver chopped	
✓ Acer rubrum	1		250						
✓ Liquidambar styraciflua	1		50-100						
✓ Diospyros virgin.	1		>100						
	1		<50						

\*SOURCE: Tr=Transplant, L=Live stake, B=Ball and burlap, P=Potted, Tu=Tubling, R=bare Root, M=Mechanically, U=Unknown p. 17

\*VIGOR: 4=excellent, 3=good, 2=fair, 1=unlikely to survive year, 0=dead, M=missing. \*DAMAGE: REMOVAL, CUT, MOWing, BEAVER, DEER, RODents, INSEcts, GAME, LIVESTock, Other/Unknown ANIMAL, Human TRAMpled, Site Too WET, Site Too DRY, FLOOD, DROUght, STORM, HURRICane, DISeased, VINE Strangulation, UNKNown, specify other.

\*HEIGHT PRECISION drops to 10cm if >2.5m and 50cm if >4m.

# 13115 - LITTLE RIVER

Plot **92759-01-0017**

Please fill in any missing data and fix incorrect data.

Vegetation Monitoring Data (VMD) Datasheet

VMD Year (1-5):  Date:  -  /

Taxonomic Standard:

Taxonomic Standard DATE:

Latitude or UTM-N:  (dec.deg. or m) Datum:

Longitude or UTM-E:  UTM Zone:

Coordinate Accuracy (m):  X-Axis bearing (deg):

Plot Dimensions: X:  Y:   Plot has reverse orientation for X and Y axis (Y is 90 degrees to the right of X)


Party:  Role:

Notes on plot:

ID	Species Name	Map char	Source*	X 0.1m	Y 0.1m	Last Year's Data			THIS YEAR'S DATA						
						ddh 1 mm	Height 1 cm*	DBH 1 cm	ddh 1mm	Height 1cm*	DBH 1 cm	Re-sprout	Vigor*	Damage*	Notes
1697	Fraxinus pennsylvanica	(E)	R			40	193.0	9.0	✓	7250	2.7+		4		
17-1															
1699	Fraxinus pennsylvanica	(E)	R			36	245.0	15.0	✓	7400	3.2+		4		
17-3															
1700	Fraxinus pennsylvanica	(E)	R			54	270.0	20.0	✓	>400	3.4+		4		
yr1: 17-4   yr3: Greater than 270 cm															
1702	Platanus occidentalis	(E)	R			91	270.0	45.0	✓	7400	7.5+		4		
yr1: 17-6   yr2: Greater than 270   yr3: Greater than 270 cm															
1704	Quercus falcata	(E)	R			66	270.0	47.0	✓	>400	7.3+		4		
yr1: 17-8   yr3: Greater than 270 cm															
1707	Quercus laurifolia	(E)	R			11	85.0		✓	10+	134.4.1+		4		
17-11															
1708	Quercus nigra	(E)	R			8	60.0		✓	8+	167.1		4		
17-12															
1923	Quercus michauxii	(E)	R			54	212.0	24.0	✓	16+	158.8	3+	4		resprout
17-5 - Recorded as missing in Year 1 (Stem 1701)															
2369	Platanus occidentalis	(E)	R			17	150.0	DBH!!	✓	7250	2.7+		4		
17-13 - Supp Planting Spring 2011															
2370	Platanus occidentalis	(E)	R			31	260.0	12.0	✓	>400	5.8+		4		
17-14 - Supp Planting Spring 2011															
2576	Liriodendron tulipifera	(E)	U			11	72.0		✓	26+	250	1.3	4		
17-15															

# stems: 11 New Stems, not included last year, but are obviously planted. If more space needed, use blank PWS (Planted Woody Stems) Form:

Species Name	Source*	X (m)	Y (m)	ddh 1 mm	Height 1 cm*	DBH 1 cm	Vigor*	Damage*	Notes
✓ 17-16 Quercus montana				✓	>250	3.2+	4		
✓ 17-17 Platanus occid.				✓	>400	3.9+	4		



\*SOURCE: Tr=Transplant, L=Live stake, B=Ball and burlap, P=Potted, Tu=Tubling, R=bare Root, M=Mechanically, U=Unknown p. 18  
 \*VIGOR: 4=excellent, 3=good, 2=fair, 1=unlikely to survive year, 0=dead, M=missing.  
 \*DAMAGE: REMoval, CUT, MOWing, BEAVer, DEER, RODents, INSEcts, GAME, LIVESTock, Other/Unknown ANIMAL, Human TRAMpled, Site Too WET, Site Too DRY, FLOOD, DROUght, STORM, HURRricane, DISeased, VINE Strangulation, UNKNOwn, specify other.  
 \*HEIGHT PRECISION drops to 10cm if >2.5m and 50cm if >4m. Printed in the CVS-EEP Entry Tool ver. 2.2.7

## **TABLES C.1 THROUGH C.7**

**Table C.1. Vegetation Metadata**

<b>Little River Farm Site: Project No. 000623</b>	
<b>Report Prepared By</b>	Kristi Suggs
<b>Date Prepared</b>	11/20/2013 13:18
<b>database name</b>	cvs-EEP-entrytool-v2.2.7.mdb
<b>database location</b>	C:
<b>computer name</b>	CHABLSUGGS
<b>file size</b>	40050688
<b>DESCRIPTION OF WORKSHEETS IN THIS DOCUMENT-----</b>	
<b>Metadata</b>	Description of database file, the report worksheets, and a summary of project(s) and project data.
<b>Proj, planted</b>	Each project is listed with its PLANTED stems per acre, for each year. This excludes live stakes.
<b>Proj, total stems</b>	Each project is listed with its TOTAL stems per acre, for each year. This includes live stakes, all planted stems, and all natural/volunteer stems.
<b>Plots</b>	List of plots surveyed with location and summary data (live stems, dead stems, missing, etc.).
<b>Vigor</b>	Frequency distribution of vigor classes for stems for all plots.
<b>Vigor by Spp</b>	Frequency distribution of vigor classes listed by species.
<b>Damage</b>	List of most frequent damage classes with number of occurrences and percent of total stems impacted by each.
<b>Damage by Spp</b>	Damage values tallied by type for each species.
<b>Damage by Plot</b>	Damage values tallied by type for each plot.
<b>Planted Stems by Plot and Spp</b>	A matrix of the count of PLANTED living stems of each species for each plot; dead and missing stems are excluded.
<b>PROJECT SUMMARY-----</b>	
<b>Project Code</b>	
<b>project Name</b>	92759
<b>Description</b>	Little River Farm
<b>River Basin</b>	Stream Enhancement, Restoration, and Preservation Project
<b>length(ft)</b>	Yadkin-Pee Dee
<b>stream-to-edge width (ft)</b>	56 ft
<b>area (sq m)</b>	80937.13
<b>Required Plots (calculated)</b>	17
<b>Sampled Plots</b>	17

**Table C.2. Vegetation Vigor by Species**

<b>Little River Farm Site: Project No. 000623</b>									
	<b>Species</b>	<b>CommonName</b>	<b>4</b>	<b>3</b>	<b>2</b>	<b>1</b>	<b>0</b>	<b>Missing</b>	<b>Unknown</b>
	Asimina triloba	pawpaw	3					1	
	Betula nigra	river birch	7						
	Carya ovata	shagbark hickory		1	1				
	Celtis laevigata	sugarberry	2	1	2				
	Cephalanthus occidentalis	common buttonbush			1				
	Cornus amomum	silky dogwood	19	3	1				1
	Cornus florida	flowering dogwood	13						1
	Diospyros virginiana	common persimmon	1	2					
	Fraxinus pennsylvanica	green ash	27	1					
	Juglans nigra	black walnut	5						
	Nyssa sylvatica	blackgum	2						
	Quercus alba	white oak		1					
	Quercus falcata	southern red oak	23	1				1	1
	Quercus laurifolia	laurel oak	14		1				
	Quercus michauxii	swamp chestnut oak	27	1					1
	Quercus montana	chestnut oak	1						
	Quercus nigra	water oak	2	2					
	Ulmus alata	winged elm	1						
	Ilex opaca	American holly	2						
	Carpinus caroliniana	American hornbeam	7	1					
	Corylus cornuta	beaked hazelnut	7		2				
	Liriodendron tulipifera	tuliptree	18	1					1
	Platanus occidentalis	American sycamore	17	1					
	Prunus serotina	black cherry	2						
	Acer negundo	boxelder	2						
<b>TOT:</b>	<b>25</b>	<b>25</b>	<b>202</b>	<b>16</b>	<b>8</b>	<b>0</b>	<b>0</b>	<b>2</b>	<b>5</b>



**Table C.3. Vegetation Damage by Species**

Little River Farm Site: Project No. 000623							
	Species	Common Name	Count of Damage Categories	Count of Damage Categories			
				No Damage	Other	Beaver	Unknown
	Acer negundo	boxelder	0	2			
	Asimina triloba	pawpaw	0	4			
	Betula nigra	river birch	0	7			
	Carpinus caroliniana	American hornbeam	1	7			1
	Carya ovata	shagbark hickory	1	1	1		
	Celtis laevigata	sugarberry	2	3	1	1	
	Cephalanthus occidentalis	common buttonbush	0	1			
	Cornus amomum	silky dogwood	2	22		2	
	Cornus florida	flowering dogwood	1	13		1	
	Corylus cornuta	beaked hazelnut	0	9			
	Diospyros virginiana	common persimmon	0	3			
	Fraxinus pennsylvanica	green ash	0	28			
	Ilex opaca	American holly	0	2			
	Juglans nigra	black walnut	0	5			
	Liriodendron tulipifera	tuliptree	1	19		1	
	Nyssa sylvatica	blackgum	0	2			
	Platanus occidentalis	American sycamore	0	18			
	Prunus serotina	black cherry	0	2			
	Quercus alba	white oak	0	1			
	Quercus falcata	southern red oak	1	25		1	
	Quercus laurifolia	laurel oak	0	15			
	Quercus michauxii	swamp chestnut oak	1	28		1	
	Quercus montana	chestnut oak	0	1			
	Quercus nigra	water oak	0	4			
	Ulmus alata	winged elm	0	1			
<b>TOT:</b>	<b>25</b>	<b>25</b>	<b>10</b>	<b>223</b>	<b>2</b>	<b>7</b>	<b>1</b>

**Table C.4. Vegetation Damage by Plot**

Little River Farm Site: Project No. 000623						
Plot	Count of Damage Categories	No Damage	Other	Beaver	Unknown	
92759-01-0001-year:4	0	14				
92759-01-0002-year:4	1	14		1		
92759-01-0003-year:4	0	11				
92759-01-0004-year:4	1	14	1			
92759-01-0005-year:4	0	11				
92759-01-0006-year:4	1	17			1	
92759-01-0007-year:4	0	11				
92759-01-0008-year:4	0	16				
92759-01-0009-year:4	0	12				
92759-01-0010-year:4	1	14		1		
92759-01-0011-year:4	0	12				
92759-01-0012-year:4	2	10		2		
92759-01-0013-year:4	0	14				
92759-01-0014-year:4	0	12				
92759-01-0015-year:4	1	17	1			
92759-01-0016-year:4	3	11		3		
92759-01-0017-year:4	0	13				
<b>TOT:</b>	<b>17</b>	<b>10</b>	<b>223</b>	<b>2</b>	<b>7</b>	<b>1</b>



**Table C.6. Vegetative Problem Areas**

Little River Farm Site: Project No. 000623			
UT4			
Feature/Issue	Station # / Range	Probable Cause	Photo #
Bare Bank	-	-	-
Raw Bank (Right)	-	-	-
	-	-	
	-	-	
Bare Bench (Left)	-	-	-
	-	-	
	-	-	
Bare Floodplain (Right)	-	-	-
	-	-	
	-	-	
Bare Floodplain (Left)	-	-	-
	-	-	
	-	-	
Invasive/Exotic Populations	16+50 - 17+50	Chinese privet spreading from mainstem of Little River	VPA C.6-1

**Table C.7 Plot Species and Densities**

Little River Farm Site : Project No. 000623																								
	Plots																	Initial Totals	Year 1 Totals	Year 2 Totals	Year 3 Totals	Year 4 Totals	Average	
	1	2	3	4	5	6	7	8	9	10	11	12	13	14	15	16	17							
Acer negundo			1					1										0	0	0	0	2		
Asimina triloba					2				1									3	3	3	3	3		
Betula nigra	1							2		2	1	1						17	15	15	8	7		
Carpinus caroliniana	1			1		5							1					4	4	4	4	8		
Carya ovata	1														1			7	4	2	2	2		
Celtis laevigata	1			1								2				1		9	8	7	4	5		
Cephalanthus occidentalis													1					0	0	0	0	1		
Cornus amomum	1	12							1	3				4		3		34	33	31	28	24		
Cornus florida					4				1	4						5		3	3	3	5	14		
Corylus cornuta	1	1	3		1	1			2									13	12	9	8	9		
Diospyros virginiana				1										2				0	0	0	0	3		
Fraxinus pennsylvanica	1			1		6	1	6	1		1		1	1	6		3	14	14	16	3	28		
Ilex opaca				2														0	0	0	0	2		
Juglans nigra			1				3	1										0	0	0	0	5		
Liriodendron tulipifera	4		1	3	1	1	2					2	2		3		1	24	19	13	18	20		
Nyssa sylvatica	2																	7	5	5	15	2		
Platanus occidentalis		1	1			3		1	3	1			3	1			4	23	17	18	5	18		
Prunus serotina															2			0	0	0	0	2		
Quercus alba												1						0	0	0	0	1		
Quercus falcata var. pagodifolia	1	1	1	1			1		2		4	3	3	1	4	2	1	28	22	23	18	25		
Quercus laurifolia				2			2	2		1	2	3		1	1		1	27	19	17	22	15		
Quercus michauxii			3	3	3	2	2	2	1	2	2	2	1	1	1	3	1	27	23	26	14	29		
Quercus montana																	1	0	0	0	0	1		
Quercus nigra										2		1					1	5	5	5	26	4		
Ulmus alata													1					0	0	1	4	1		
Ulmus americana																		2	1	1	1	0		
<b>Stems/plot</b>	14	15	11	15	11	18	11	15	12	15	12	12	14	11	18	14	13	247	207	199	188	231		
<b>Stems/Acre Year 4</b>	566	607	445	607	445	728	445	607	486	607	486	486	566	445	728	566	526	N/A	N/A	N/A	N/A	N/A	<b>550</b>	
<b>Stems/Acre Year 3</b>	445	607	202	283	445	647	202	445	445	607	486	445	526	486	364	526	445						<b>447</b>	
<b>Stems/Acre Year 2</b>	445	607	405	324	445	647	202	486	566	607	486	566	526	364	364	607	405						<b>474</b>	
<b>Stems/Acre Year 1</b>	486	607	486	324	445	688	526	526	566	647	486	607	486	324	405	566	202						<b>493</b>	
<b>Stems/Acre Initial</b>	526	647	526	526	526	769	647	647	688	647	486	647	566	445	647	566	486						<b>588</b>	

# **VEG PLOT PHOTOS**



**VP-1**



**VP-2**



**VP-3**



**VP-4**



**VP-5**



**VP-6**





**VP-7**



**VP-8**



**VP-9**



**VP-10**



**VP-11**



**VP-12**





**VP-13**



**VP-14**



**VP-15**



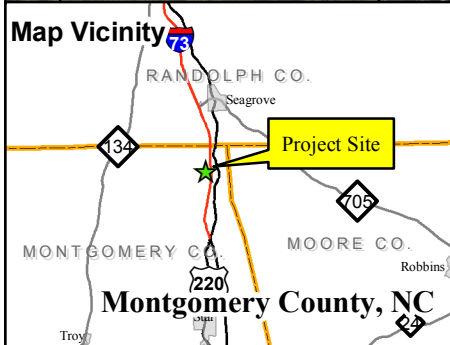
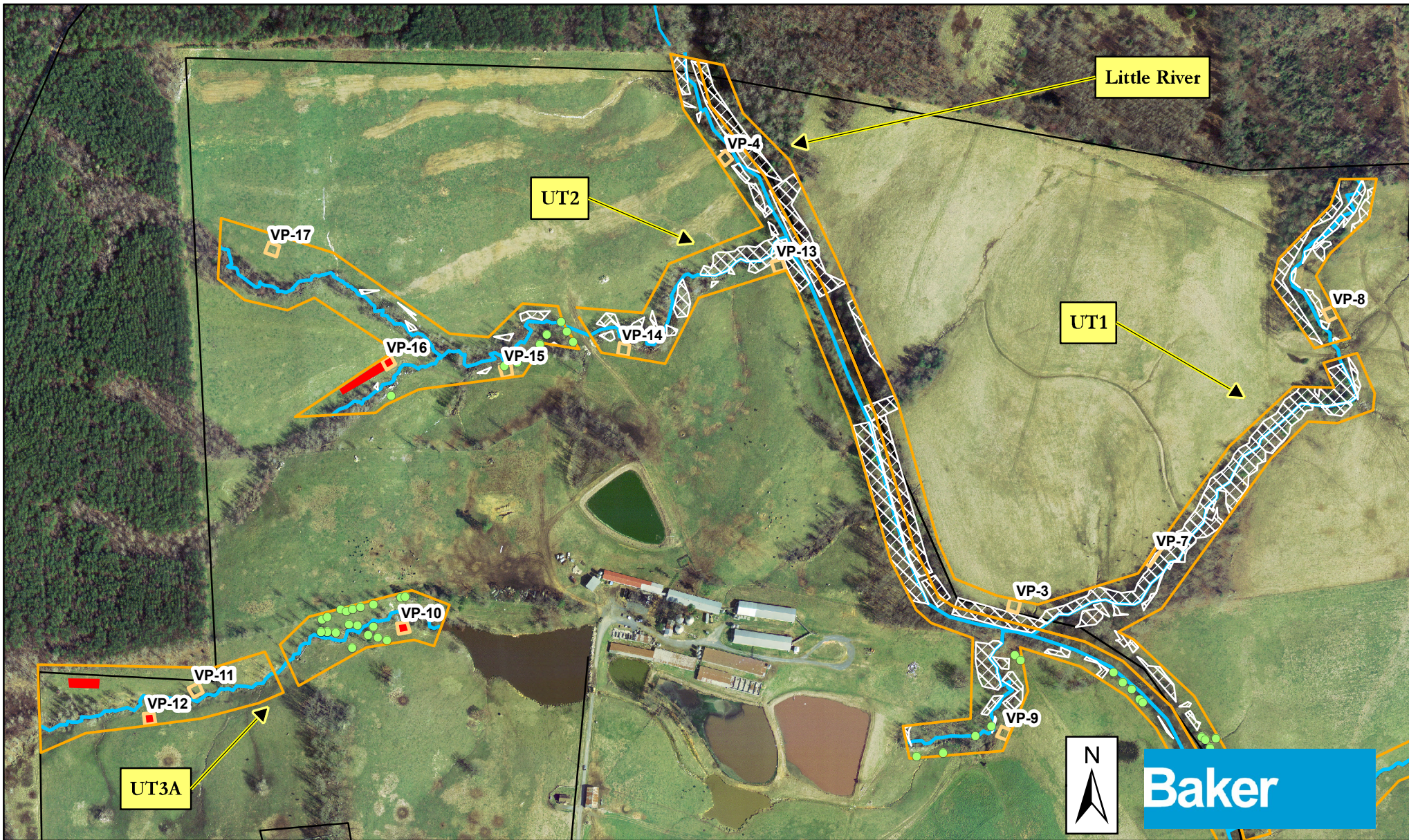

**VP-16**



**VP-17**

**VEGETATION PROBLEM AREAS**  
**FIGURE C1**



**Ecosystem Enhancement PROGRAM**

EEP Project No.: 000623

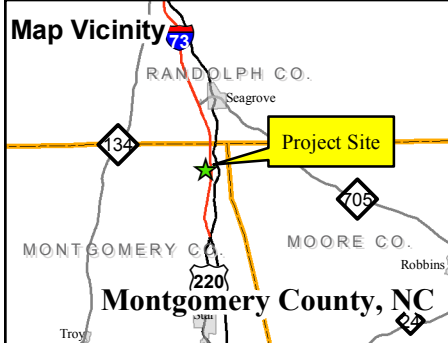
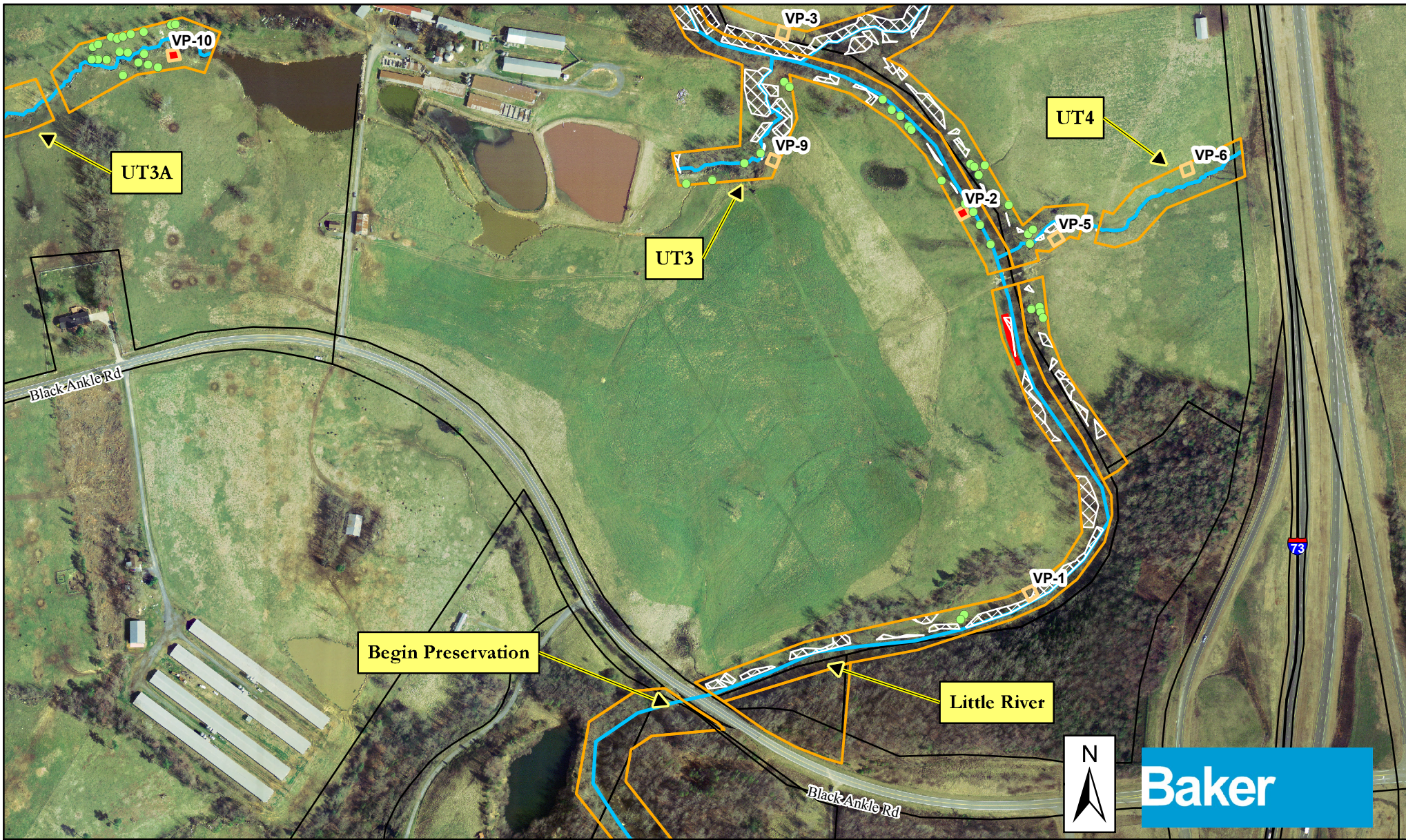
January 2014


**Figure C1a. Vegetation Problem Areas**  
 Little River Farm Site - Year 4 Monitoring  
 Montgomery County, NC

LEGEND	
Privet	Streams
Veg Plots	Conservation Easement
Privet	
Beaver Activity	

0 200 400 Feet  
 1 inch = 400 feet





  
 EEP Project No.: 000623  
 January 2014

**Figure C1b. Vegetation Problem Areas**  
Little River Farm Site - Year 4 Monitoring  
Montgomery County, NC

<p><b>LEGEND</b></p> <ul style="list-style-type: none"> <li><span style="color: green;">●</span> Privet</li> <li><span style="border: 1px solid orange; display: inline-block; width: 15px; height: 10px; margin-right: 5px;"></span> Veg Plots</li> <li><span style="border: 1px dashed gray; display: inline-block; width: 15px; height: 10px; margin-right: 5px;"></span> Privet</li> <li><span style="background-color: red; display: inline-block; width: 15px; height: 10px; margin-right: 5px;"></span> Beaver Activity</li> </ul>	<ul style="list-style-type: none"> <li><span style="color: blue;">—</span> Streams</li> <li><span style="border: 2px solid orange; display: inline-block; width: 20px; height: 10px; margin-right: 5px;"></span> Conservation Easement</li> </ul>
---	---

0      200      400  
 Feet  
 1 inch = 400 feet



# **VEG PROBLEM AREA PHOTOS**



**VPA 1 – Chinese Privet along Right Bank of UT1**



**VPA 4 – Beaver Cutting on Silky Dogwood**



**VPA 2 – Beaver Activity**



**VPA 5 – Silky Dogwood Left in Floodplain by Beaver Activity**



**VPA 3 – Beaver Activity VP-16**

**APPENDIX D:  
AS-BUILT PLAN SHEETS**



**PROJECT: 113115 LITTLE RIVER FARM**

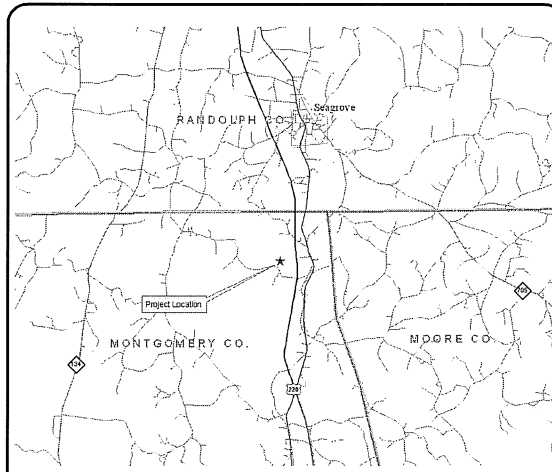
STATE	BUCE PROJECT REFERENCE NO.	SHEET NO.	TOTAL SHEETS
NC	113115	1	16

# ECOSYSTEM ENHANCEMENT PROGRAM

## MONTGOMERY COUNTY

**LOCATION: OFF US 220 AND BLACK ANKLE ROAD SR 1354**

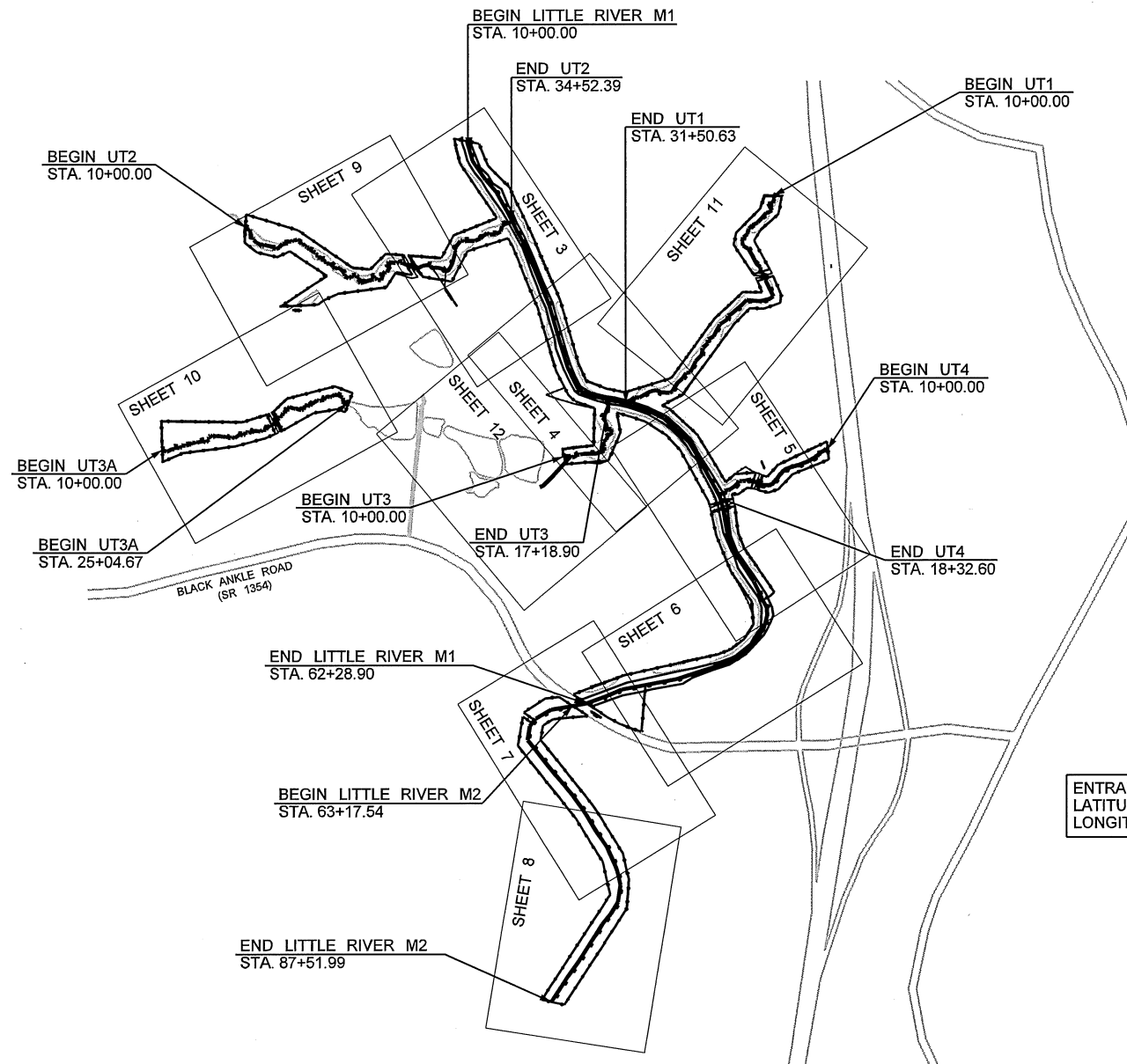
**TYPE OF WORK: AS-BUILT FOR STREAM ENHANCEMENT, PRESERVATION, AND RESTORATION**



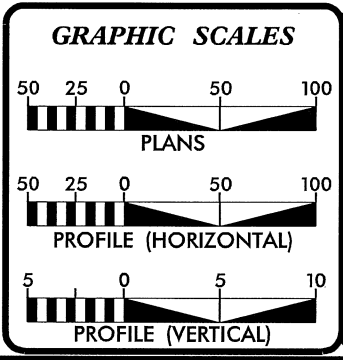
**VICINITY MAP**

**INDEX OF SHEETS**

- 1 TITLE SHEET
- 1-A STREAM CONVENTIONAL SYMBOLS  
GENERAL NOTES, STANDARD SPECIFICATIONS, AND VEGETATION SELECTION
- 1-B CONVENTIONAL SYMBOLS
- 2 TO 2-B TYPICAL POOL AND RIFFLE CROSS SECTIONS, STRUCTURE DETAILS
- 3 TO 12 PLAN VIEW OF PROPOSED AND EXISTING STREAM DESIGN



ENTRANCE ROAD OFF BLACK ANKLE ROAD LOCATED AT:  
LATITUDE: 79.7900'  
LONGITUDE: 35.4931'



PROJECT LENGTH		
	LENGTH	TYPE
LITTLE RIVER (M1)	4,103'	ENHANCEMENT II
LITTLE RIVER (M2)	2,409'	PRESERVATION
UT1	2,120'	ENHANCEMENT II
UT2	2,371'	ENHANCEMENT II
UT3	719'	ENHANCEMENT II
UT3A	1,449'	ENHANCEMENT II
UT4	782'	ENHANCEMENT II / RESTORATION

**PREPARED FOR THE OFFICE OF:**

**CONTACT: GUY PEARCE**  
PROJECT MANAGER

**PREPARED IN THE OFFICE OF:**

**Michael Baker Engineering Inc.**  
8000 Regency Parkway  
Suite 205  
Cary, NORTH CAROLINA 27518  
Phone: 919.463.5488  
Fax: 919.463.5490

**APRIL 2009**  
COMPLETION DATE:

































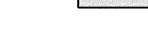

**KEVIN TWEEDY, PE**  
PROJECT ENGINEER

**PROJECT ENGINEER**

10-20-09  
P.E.

2/26/03



### STREAM CONVENTIONAL SYMBOLS SUPERCEDES SHEET 1B

	ROCK J-HOOK		SAFETY FENCE
	ROCK VANE		TAPE FENCE
	OUTLET PROTECTION		100 YEAR FLOOD PLAIN
	ROCK CROSS VANE		CONSERVATION EASEMENT
	DOUBLE DROP ROCK CROSS VANE		EXISTING MAJOR CONTOUR
	SINGLE WING DEFLECTOR		EXISTING MINOR CONTOUR
	DOUBLE WING DEFLECTOR		FOOT BRIDGE
	TEMPORARY SILT CHECK		TEMPORARY STREAM CROSSING
	ROOT WAD		PERMANENT STREAM CROSSING
	LOG J-HOOK		TRANSPLANTED VEGETATION
	LOG VANE		TREE REMOVAL
	LOG WEIR		TREE PROTECTION
	LOG CROSS VANE		DITCH PLUG
	CONSTRUCTED RIFFLE		TRANSPLANTS
	BOULDER CLUSTER		CHANNEL FILL
	ROCK STEP POOL		LOG STEP POOL
			CROSS SECTIONS
			PHOTO POINT / CREST GAUGE

\*\*NOTE: ALL ITEMS ABOVE MAY NOT BE USED ON THIS PROJECT

### GENERAL NOTES

- CONSTRUCTION WAS COMPLETED IN APRIL 2009.
- CONTRACTOR SHOULD CALL NORTH CAROLINA "ONE-CALL" BEFORE EXCAVATION STARTS. (1-800-632-4949)

PROJECT REFERENCE NO. <b>113115</b>	SHEET NO. <b>1-A</b>
PROJECT ENGINEER	
	APPROVED BY: 
	DATE: <b>10-20-09</b>
<b>Baker</b>	
<small>Michael Baker Engineering Inc. 8000 Regency Parkway Suite 200 Cary, NORTH CAROLINA 27518 Phone: 919.463.5486 Fax: 919.463.5490</small>	

### STANDARD SPECIFICATIONS

#### EROSION AND SEDIMENT CONTROL PLANNING AND DESIGN MANUAL JUNE 2006

- 6.06 TEMPORARY GRAVEL CONSTRUCTION ENTRANCE
- 6.60 TEMPORARY SEDIMENT TRAP
- 6.62 SILT FENCE
- 6.63 TEMPORARY ROCK DAM
- 6.70 TEMPORARY STREAM CROSSING

### VEGETATION SELECTION

Scientific Name	Common Name	Percent Planted by Species	Total Number of Stems
<b>Bare Root Trees Species</b>			
<i>Betula nigra</i>	River Birch	5%	403
<i>Carya ovata</i>	Shagbark Hickory	10%	806
<i>Celtis lavigata</i>	Sugarberry	5%	403
<i>Fraxinus pennsylvanica</i>	Green Ash	5%	403
<i>Liriodendron tulipifera</i>	Tulip Poplar	5%	403
<i>Nyssa salivatica</i>	Black Gum	5%	403
<i>Platanus occidentalis</i>	Sycamore	5%	403
<i>Quercus falcata var. pagodifolia</i>	Southern Red Oak	10%	806
<i>Quercus laurifolia</i>	Laurel Oak	10%	806
<i>Quercus michauxii</i>	Swamp Chestnut Oak	15%	1,209
<i>Quercus nigra</i>	Water Oak	10%	806
<i>Ulmus americana</i>	American Elm	15%	1,209
<b>Shrub Species</b>			
<i>Asimina triloba</i>	Paw Paw	20%	644
<i>Carpinus carolinianum</i>	Ironwood	20%	644
<i>Cornus amomum</i>	Silky Dogwood	20%	644
<i>Cornus florida</i>	Flowering Dogwood	10%	322
<i>Corylus cornuta</i>	Hazelnut	15%	483
<i>Lindera benzoin</i>	Spicebush	15%	483

Native Herbaceous Species			
<i>Agrostis alba</i>	Redtop	10%	N/A
<i>Andropogon gerardii</i>	Big blue stem	5%	N/A
<i>Bindens aristosa</i>	Tickseed	10%	N/A
<i>Coreopsis lanceolata</i>	Lance-leaved coreopsis	10%	N/A
<i>Elymus virginicus</i>	Virginia wildrye	15%	N/A
<i>Juncus effusus</i>	Soft rush	5%	N/A
<i>Panicum clandestinum</i>	Deer tongue	10%	N/A
<i>Panicum virgatum</i>	Switch grass	15%	N/A
<i>Polygonum pennsylvanicum</i>	Pennsylvania smartweed	5%	N/A
<i>Schizachyrium scoparium</i>	Little blue stem	5%	N/A
<i>Sorghastum nutans</i>	Indian grass	5%	N/A
<i>Tripsicum dactyloides</i>	Gamma grass	5%	N/A

I:\2009\Design\ees-buit\113115\_psh\_1a.dgn

STATE OF NORTH CAROLINA  
DIVISION OF HIGHWAYS

CONVENTIONAL SYMBOLS

\*S.U.E = SUBSURFACE UTILITY ENGINEER

ROADS & RELATED ITEMS

Edge of Pavement	-----
Curb	-----
Prop. Slope Stakes Cut	----- <sup>C</sup> -----
Prop. Slope Stakes Fill	----- <sup>F</sup> -----
Prop. Woven Wire Fence	○-----○
Prop. Chain Link Fence	□-----□
Prop. Barbed Wire Fence	◇-----◇
Prop. Wheelchair Ramp	○-----○ <small>WCR</small>
Curb Cut for Future Wheelchair Ramp	○-----○ <small>CCFR</small>
Exist. Guardrail	-----
Prop. Guardrail	-----
Equality Symbol	⊕
Pavement Removal	XXXXXX

RIGHT OF WAY

Baseline Control Point	◆
Existing Right of Way Marker	△
Exist. Right of Way Line w/Marker	-----△-----
Prop. Right of Way Line with Proposed R/W Marker (Iron Pin & Cap)	-----▲-----
Prop. Right of Way Line with Proposed (Concrete or Granite) R/W Marker	-----●-----
Exist. Control of Access Line	-----○-----
Prop. Control of Access Line	-----○-----
Exist. Easement Line	-----E-----
Prop. Temp. Construction Easement Line	-----E-----
Prop. Temp. Drainage Easement Line	-----TDE-----
Prop. Perm. Drainage Easement Line	-----PDE-----

HYDROLOGY

Stream or Body of Water	-----
River Basin Buffer	----- <sup>RBB</sup> -----
Flow Arrow	----->-----
Disappearing Stream	-----
Spring	○-----
Swamp Marsh	-----
Shoreline	-----
Falls, Rapids	-----
Prop Lateral, Tail, Head Ditches	-----

STRUCTURES

MAJOR	
Bridge, Tunnel, or Box Culvert	----- <sup>CONC</sup> -----
Bridge Wing Wall, Head Wall and End Wall	----- <sup>CONC HW</sup> -----

MINOR	
Head & End Wall	----- <sup>CONC HW</sup> -----
Pipe Culvert	=====
Footbridge	----->-----<-----
Drainage Boxes	□ <sup>CB</sup>
Paved Ditch Gutter	-----

UTILITIES

Exist. Pole	•
Exist. Power Pole	○
Prop. Power Pole	○
Exist. Telephone Pole	○
Prop. Telephone Pole	○
Exist. Joint Use Pole	○
Prop. Joint Use Pole	○
Telephone Pedestal	□
U/G Telephone Cable Hand Hold	□
Cable TV Pedestal	□
U/G TV Cable Hand Hold	□
U/G Power Cable Hand Hold	□
Hydrant	⊕
Satellite Dish	⊕
Exist. Water Valve	⊕
Sewer Clean Out	⊕
Power Manhole	⊕
Telephone Booth	⊕
Cellular Telephone Tower	⊕
Water Manhole	⊕
Light Pole	⊕
H-Frame Pole	⊕
Power Line Tower	⊕
Pole with Base	⊕
Gas Valve	⊕
Gas Meter	⊕
Telephone Manhole	⊕
Power Transformer	⊕
Sanitary Sewer Manhole	⊕
Storm Sewer Manhole	⊕
Tank; Water, Gas, Oil	⊕
Water Tank With Legs	⊕
Traffic Signal Junction Box	⊕
Fiber Optic Splice Box	⊕
Television or Radio Tower	⊕
Utility Power Line Connects to Traffic Signal Lines Cut Into the Pavement	-----

Recorded Water Line	-----
Designated Water Line (S.U.E.*)	-----
Sanitary Sewer	----- <sup>SS</sup> -----
Recorded Sanitary Sewer Force Main	----- <sup>FSS</sup> -----
Designated Sanitary Sewer Force Main(S.U.E.*)	----- <sup>FSS</sup> -----
Recorded Gas Line	-----
Designated Gas Line (S.U.E.*)	-----
Storm Sewer	-----
Recorded Power Line	-----
Designated Power Line (S.U.E.*)	-----
Recorded Telephone Cable	-----
Designated Telephone Cable (S.U.E.*)	-----
Recorded U/G Telephone Conduit	-----
Designated U/G Telephone Conduit (S.U.E.*)	-----
Unknown Utility (S.U.E.*)	----- <sup>UUL</sup> -----
Recorded Television Cable	-----
Designated Television Cable (S.U.E.*)	-----
Recorded Fiber Optics Cable	-----
Designated Fiber Optics Cable (S.U.E.*)	-----
Exist. Water Meter	○
U/G Test Hole (S.U.E.*)	⊕
Abandoned According to U/G Record	ATTUR
End of Information	E.O.I.

BOUNDARIES & PROPERTIES

State Line	-----
County Line	-----
Township Line	-----
City Line	-----
Reservation Line	-----
Property Line	-----
Property Line Symbol	-----
Exist. Iron Pin	⊕
Property Corner	⊕
Property Monument	⊕
Property Number	123
Parcel Number	6
Fence Line	-----
Existing Wetland Boundaries	----- <sup>WW &amp; ISBW</sup> -----
High Quality Wetland Boundary	----- <sup>HQ WLB</sup> -----
Medium Quality Wetland Boundaries	----- <sup>MO WLB</sup> -----
Low Quality Wetland Boundaries	----- <sup>LO WLB</sup> -----
Proposed Wetland Boundaries	----- <sup>WLB</sup> -----
Existing Endangered Animal Boundaries	----- <sup>EAB</sup> -----
Existing Endangered Plant Boundaries	----- <sup>EPB</sup> -----

BUILDINGS & OTHER CULTURE

Buildings	-----
Foundations	-----
Area Outline	-----
Gate	-----
Gas Pump Vent or U/G Tank Cap	-----
Church	-----
School	-----
Park	-----
Cemetery	-----
Dam	-----
Sign	-----
Well	-----
Small Mine	-----
Swimming Pool	-----

TOPOGRAPHY

Loose Surface	-----
Hard Surface	-----
Change in Road Surface	-----
Curb	-----
Right of Way Symbol	R/W
Guard Post	⊕
Paved Walk	-----
Bridge	-----
Box Culvert or Tunnel	-----
Ferry	-----
Culvert	-----
Footbridge	-----
Trail, Footpath	-----
Light House	-----

VEGETATION




Single Tree	-----
Single Shrub	-----
Hedge	-----
Woods Line	-----
Orchard	-----
Vineyard	-----

RAILROADS

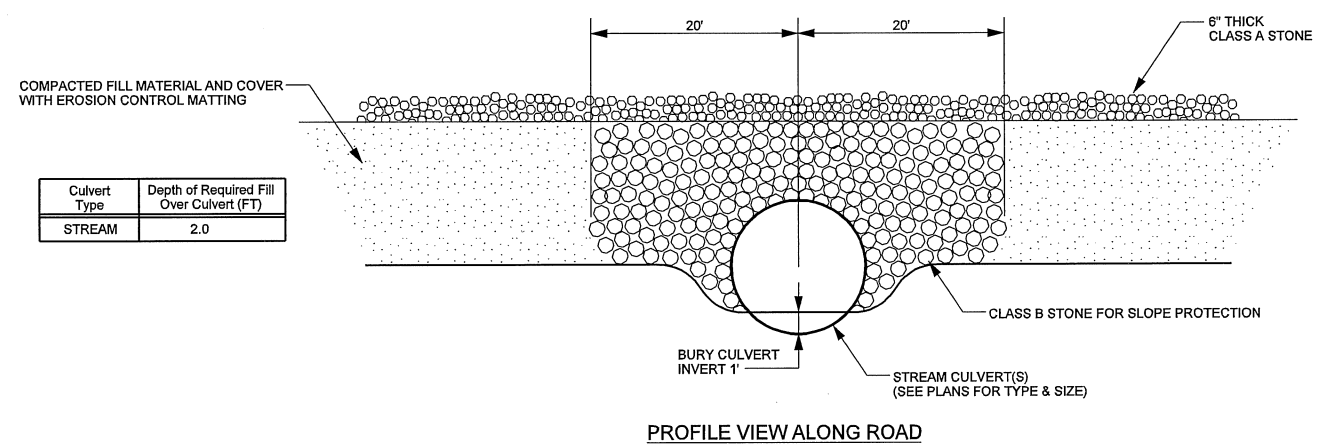
Standard Gauge	-----
RR Signal Milepost	-----
Switch	-----

2/26/03

10/20/2009 10:20:16 AM Design\ees-buit\113115\_psh\_1B.dgn

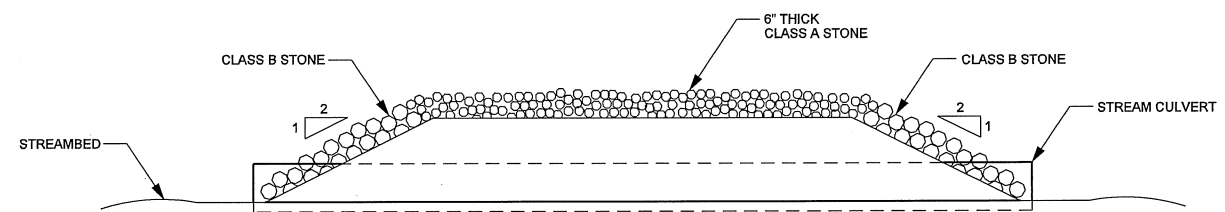
PROJECT REFERENCE NO. <b>113115</b>	SHEET NO. <b>2</b>
PROJECT ENGINEER	
	 APPROVED BY: <b>10-20-09</b> DATE:
	
Michael Baker Engineering Inc. 8000 Regency Parkway Suite 200 Cary, NORTH CAROLINA 27518 Phone: 919.463.5488 Fax: 919.463.5490	

**PERMANENT ROAD CULVERT CROSSING**



Culvert Type	Depth of Required Fill Over Culvert (FT)
STREAM	2.0

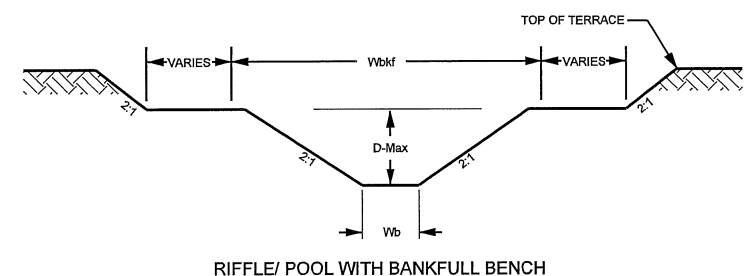
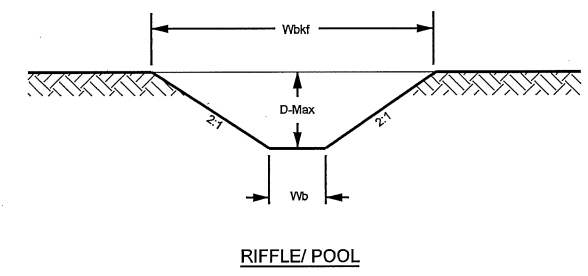
PROFILE VIEW ALONG ROAD



CROSS SECTION

- NOTES:**
1. APPLY SUFFICIENT FILL OVER CULVERTS TO PREVENT CULVERT COLLAPSE.
  2. PLACE CLASS B STONE ON SIDE SLOPES OF ROAD FILL WITH 20' OF COVER. STABILIZE REMAINING ROAD SIDE SLOPES WITH EROSION MATTING ACCORDING TO SPECIFICATIONS.

**TYPICAL RIFFLE, POOL, AND BANKFULL BENCH CROSS SECTIONS - REACH UT4**



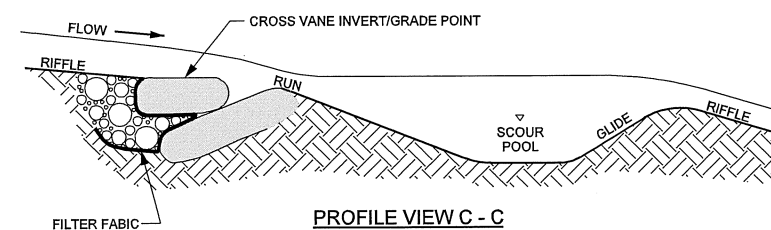
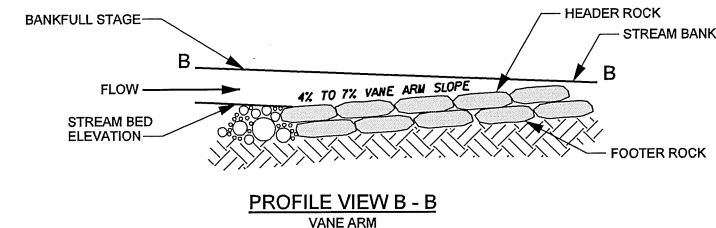
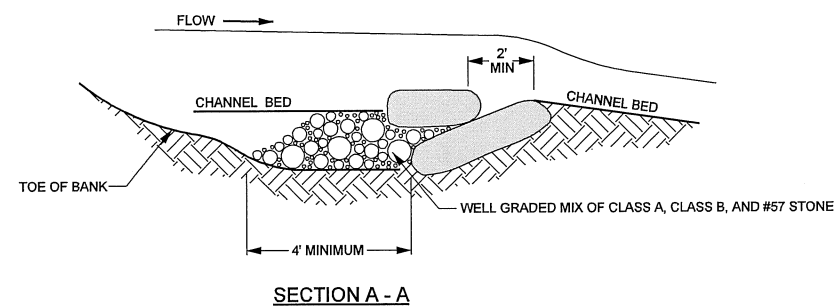
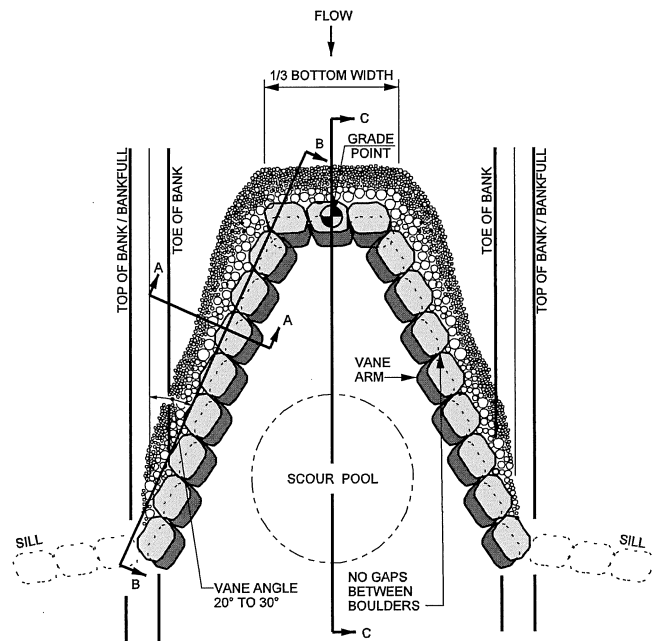
UT4		
RIFFLE	POOL	
6.5	9.0	WIDTH OF BANKFULL (Wbkf)
0.8	2.0	MAXIMUM DEPTH (D-Max)
12.0	10.0	WIDTH TO DEPTH RATIO (Wbkf / D)
3.5	7.0	BANKFULL AREA (Abkf)
3.0	2.0	BOTTOM WIDTH (Wb)

- NOTES:**
1. DURING CONSTRUCTION CORNERS OF DESIGN CHANNEL WILL BE ROUNDED AND A THALWEG WILL BE SHAPED PER DIRECTION OF ENGINEER.

2/26/03  
10/20/09  
I:\113115\Design\es-bui\113115\_PSH\_2.dgn

2/25/03

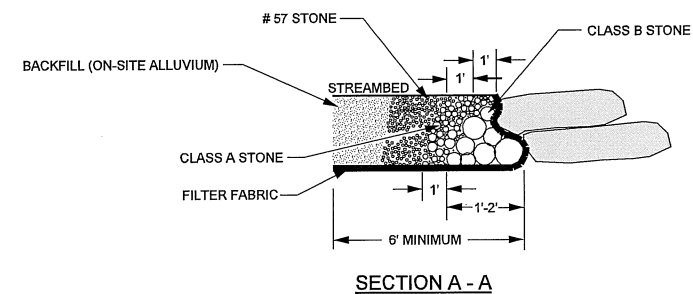
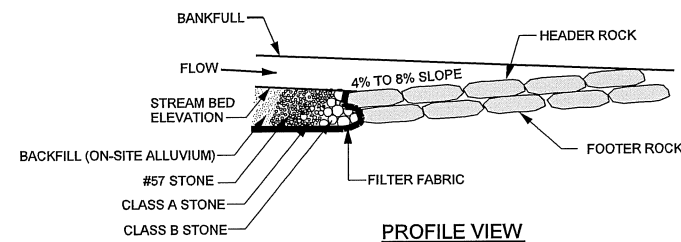
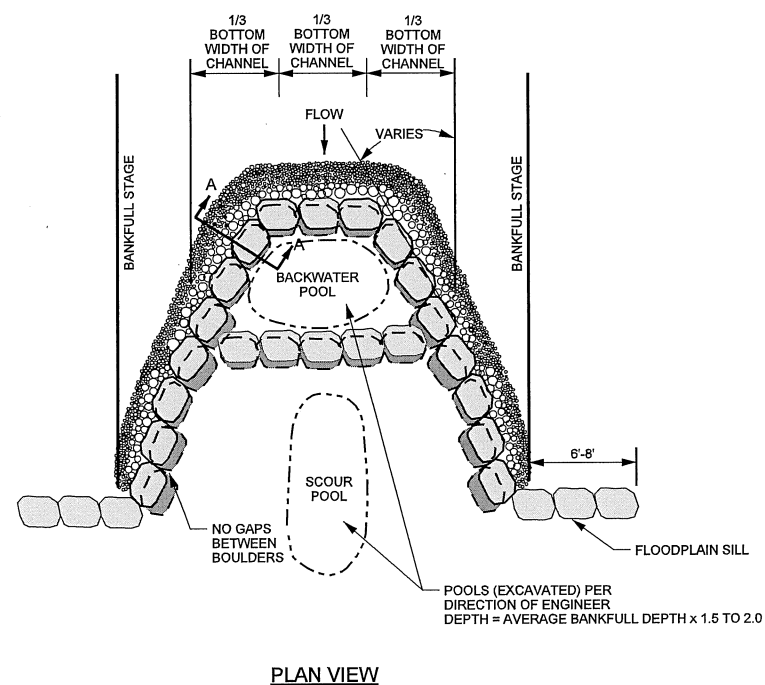
### ROCK CROSS VANE



**NOTES FOR ALL VANE STRUCTURES:**

1. BOULDERS MUST BE AT LEAST 4' x 3' x 2'.
2. INSTALL FILTER FABRIC FOR DRAINAGE BEGINNING AT THE MIDDLE OF THE HEADER ROCKS AND EXTEND DOWNWARD TO THE DEPTH OF THE BOTTOM FOOTER ROCK, AND THEN UPSTREAM TO A MINIMUM OF SIX FEET.
3. DIG A TRENCH BELOW THE BED FOR FOOTER ROCKS AND PLACE FILL ON UPSTREAM SIDE OF VANE ARM, BETWEEN THE ARM AND STREAMBANK.
4. CONSTRUCT FOLLOWING ANGLE AND SLOPE SPECIFICATIONS.
5. USE CLASS B STONE TO FILL GAPS ON UPSTREAM SIDE OF BOULDERS, CLASS A, AND #57 STONE TO FILL GAPS ON UPSTREAM SIDE OF CLASS B STONE.
6. AFTER ALL STONE HAS BEEN PLACED, FILL IN THE UPSTREAM SIDE OF THE STRUCTURE WITH ON-SITE ALLUVIUM TO THE ELEVATION OF ONE HALF THE HEADER ROCK.

### DOUBLE DROP ROCK CROSS VANE



**NOTES FOR ALL VANE STRUCTURES:**

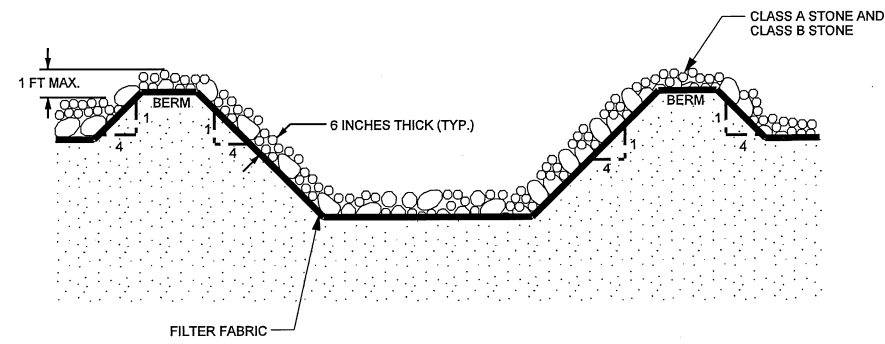
1. BOULDERS MUST BE AT LEAST 4' x 3' x 2'.
2. INSTALL FILTER FABRIC FOR DRAINAGE BEGINNING AT THE MIDDLE OF THE HEADER ROCKS AND EXTEND DOWNWARD TO THE DEPTH OF THE BOTTOM FOOTER ROCK, AND THEN UPSTREAM TO A MINIMUM OF TEN FEET.
3. DIG A TRENCH BELOW THE BED FOR FOOTER ROCKS AND PLACE FILL ON UPSTREAM SIDE OF VANE ARM, BETWEEN THE ARM AND STREAM BANK.
4. START AT BANKFULL AND PLACE FOOTER ROCKS FIRST AND THEN HEADER (TOP) ROCK.
5. CONTINUE WITH STRUCTURE, FOLLOWING ANGLE AND SLOPE SPECIFICATIONS.
6. AN EXTRA BOULDER CAN BE PLACED IN SCOUR POOL FOR HABITAT IMPROVEMENT.
7. USE CLASS B STONE TO FILL GAPS ON UPSTREAM SIDE OF BOULDERS, CLASS A, AND #57 STONE TO FILL GAPS ON UPSTREAM SIDE OF CLASS B STONE.
8. AFTER ALL STONE HAS BEEN PLACED, FILL IN THE UPSTREAM SIDE OF THE STRUCTURE WITH ON-SITE ALLUVIUM TO THE ELEVATION OF THE TOP OF THE HEADER ROCK.

PROJECT REFERENCE NO. <b>113115</b>	SHEET NO. <b>2-A</b>
PROJECT ENGINEER	
	APPROVED BY:  DATE: <b>10-20-09</b>
<b>Baker</b> Michael Baker Engineering Inc. 8000 Regency Parkway Suite 200 Cary, NORTH CAROLINA 27519 Phone: 919.463.5488 Fax: 919.463.5490	

10/20/2009  
R:\113115\Design\as-built\113115\_PSH\_2A.dgn

2/26/03

### PERMANENT FORD STREAM CROSSING



#### NOTES:

1. CONSTRUCT STREAM CROSSING WHEN FLOW IS LOW.
2. HAVE ALL NECESSARY MATERIALS AND EQUIPMENT ON-SITE BEFORE WORK BEGINS.
3. MINIMIZE CLEARING AND EXCAVATION OF STREAMBANKS. DO NOT EXCAVATE CHANNEL BOTTOM. COMPLETE ONE SIDE BEFORE STARTING ON THE OTHER SIDE.
4. INSTALL STREAM CROSSING AT RIGHT ANGLE TO THE FLOW.
5. GRADE SLOPES ACCORDING TO DETAIL. TRANSPLANT SOD FROM ORIGINAL STREAMBANK ONTO SIDE SLOPES IF AVAILABLE.
6. MAINTAIN CROSSING SO THAT RUNOFF IN THE CONSTRUCTION ROAD DOES NOT ENTER EXISTING CHANNEL.
7. A STABILIZED PAD OF CLASS A AND CLASS B STONE, 1 FOOT THICK, LINED WITH FILTER FABRIC FOR DRAINAGE SHALL BE USED OVER THE BERM AND ACCESS SLOPES.
8. WIDTH OF THE CROSSING SHALL BE SUFFICIENT TO ACCOMMODATE THE LARGEST VEHICLE CROSSING THE CHANNEL.
9. CONTRACTOR SHALL DETERMINE AN APPROPRIATE RAMP ANGLE ACCORDING TO EQUIPMENT UTILIZED.

PROJECT REFERENCE NO. <b>113115</b>	SHEET NO. <b>2-B</b>
--	-------------------------

PROJECT ENGINEER

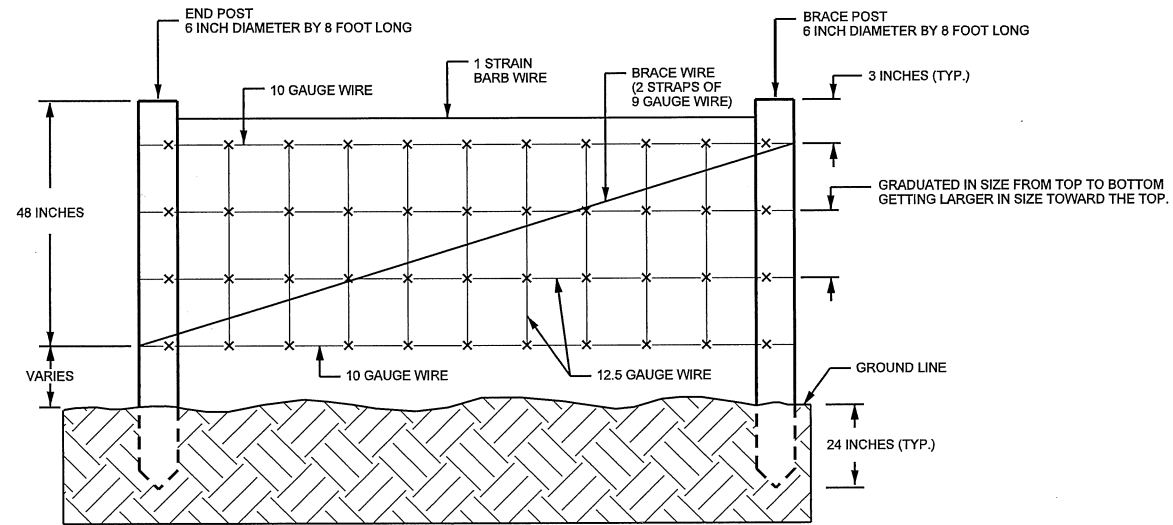
APPROVED BY: *[Signature]*

DATE: **10-20-09**

**Baker**

Michael Baker Engineering Inc.  
8000 Regency Parkway  
Suite 200  
Cary, NORTH CAROLINA 27518  
Phone: 919.463.5468  
Fax: 919.463.5490

### WOVEN FIELD FENCE



- NOTE:
1. END POSTS SHALL BE INSTALLED AT A SPACING OF 10-15 FEET.

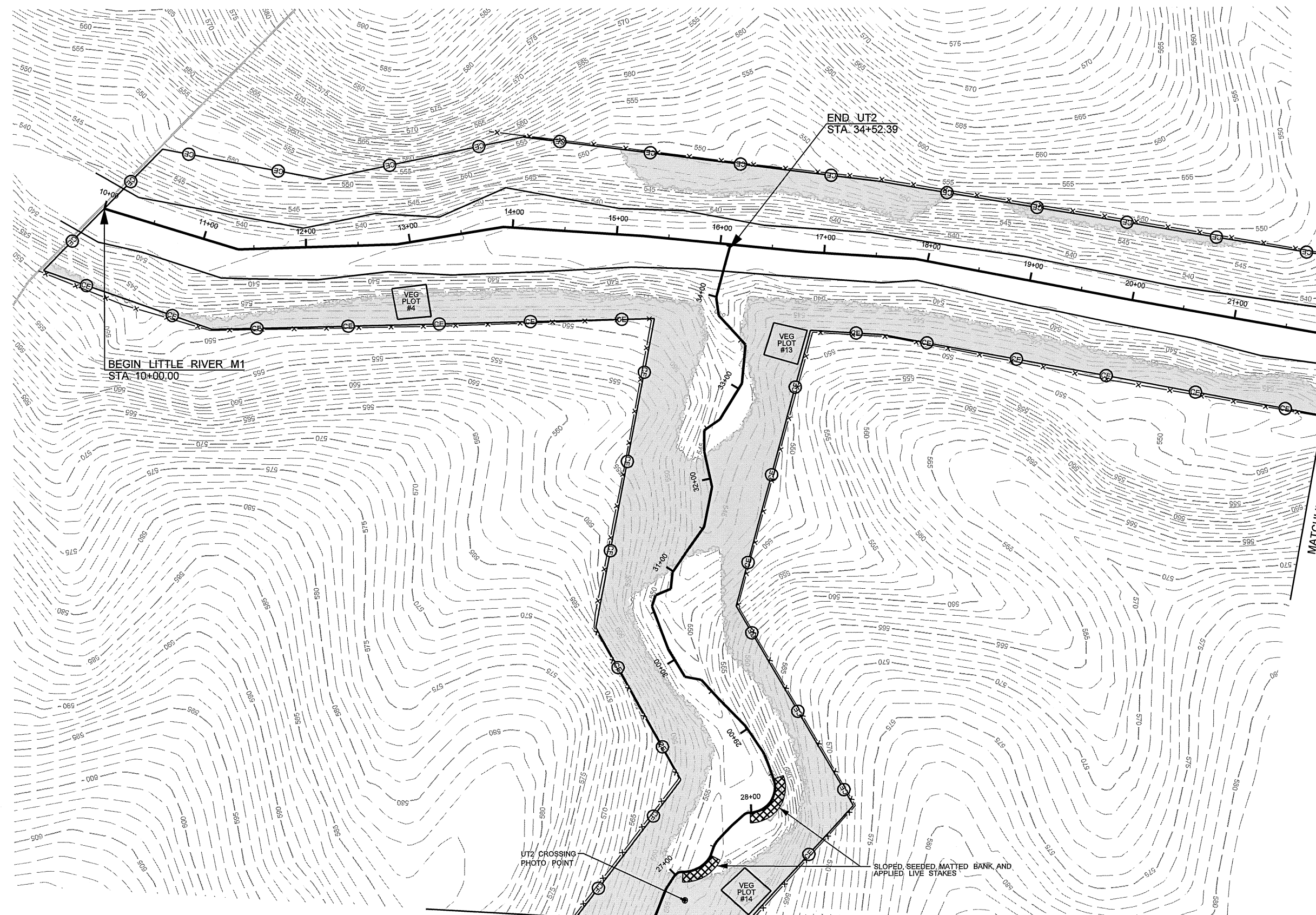
10/20/2009 11:31:15 design\as-buit\113115\_PSH\_2B.dgn



APPROVED BY: [Signature]  
DATE: 10-20-09

**Baker**

Michael Baker Engineering Inc.  
8000 Regency Parkway  
Suite 200  
Cary, NORTH CAROLINA 27518  
Phone: 919.463.5466  
Fax: 919.463.5490



BEGIN LITTLE RIVER M1  
STA. 10+00.00

END UT2  
STA. 34+52.39

VEG PLOT #4

VEG PLOT #13

VEG PLOT #14

UT2 CROSSING  
PHOTO POINT

SLOPED, SEEDED, MATTED BANK AND  
APPLIED LIVE STAKES

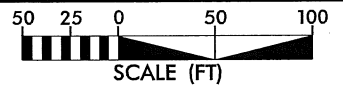
MATCHLINE SHEET 9 UT2 STA. 26+50.00

MATCHLINE SHEET 4 LITTLE RIVER STA. 22+00.00

■ BUFFER PLANTING ZONE

NOTE:  
SPARSE AREAS OF EXISTING TREES WERE  
SUPPLEMENTALLY PLANTED NORTH OF  
BLACK ANKLE ROAD TO REACH A DENSITY  
OF APPROXIMATLY 320 TREES PER ACRES.

**LITTLE RIVER FARM  
PLAN VIEW**



2/26/03  
10/20/2009  
R:\113115\Design\es-built\113115\_esb\_03.dgn

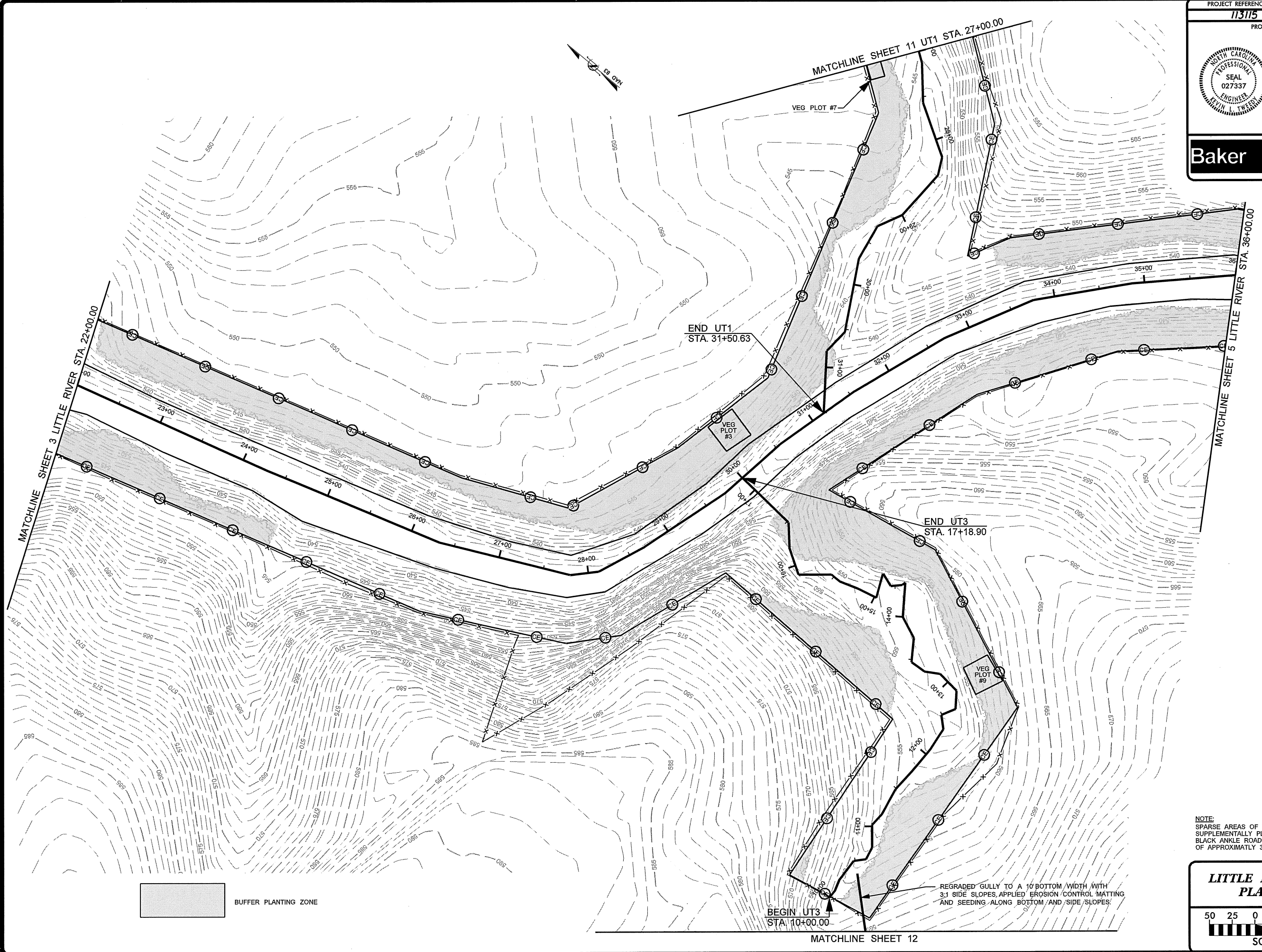


PROJECT ENGINEER



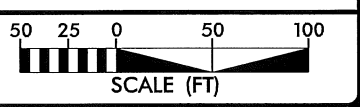
APPROVED BY:  
*[Signature]*  
DATE:  
**10-20-09**

**Baker**  
Michael Baker Engineering Inc.  
8000 Regency Parkway  
Suite 200  
Cary, NORTH CAROLINA 27518  
Phone: 919.463.5499  
Fax: 919.463.5490



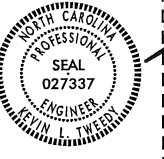


NOTE:  
SPARSE AREAS OF EXISTING TREES WERE SUPPLEMENTALLY PLANTED NORTH OF BLACK ANKLE ROAD TO REACH A DENSITY OF APPROXIMATELY 320 TREES PER ACRES.

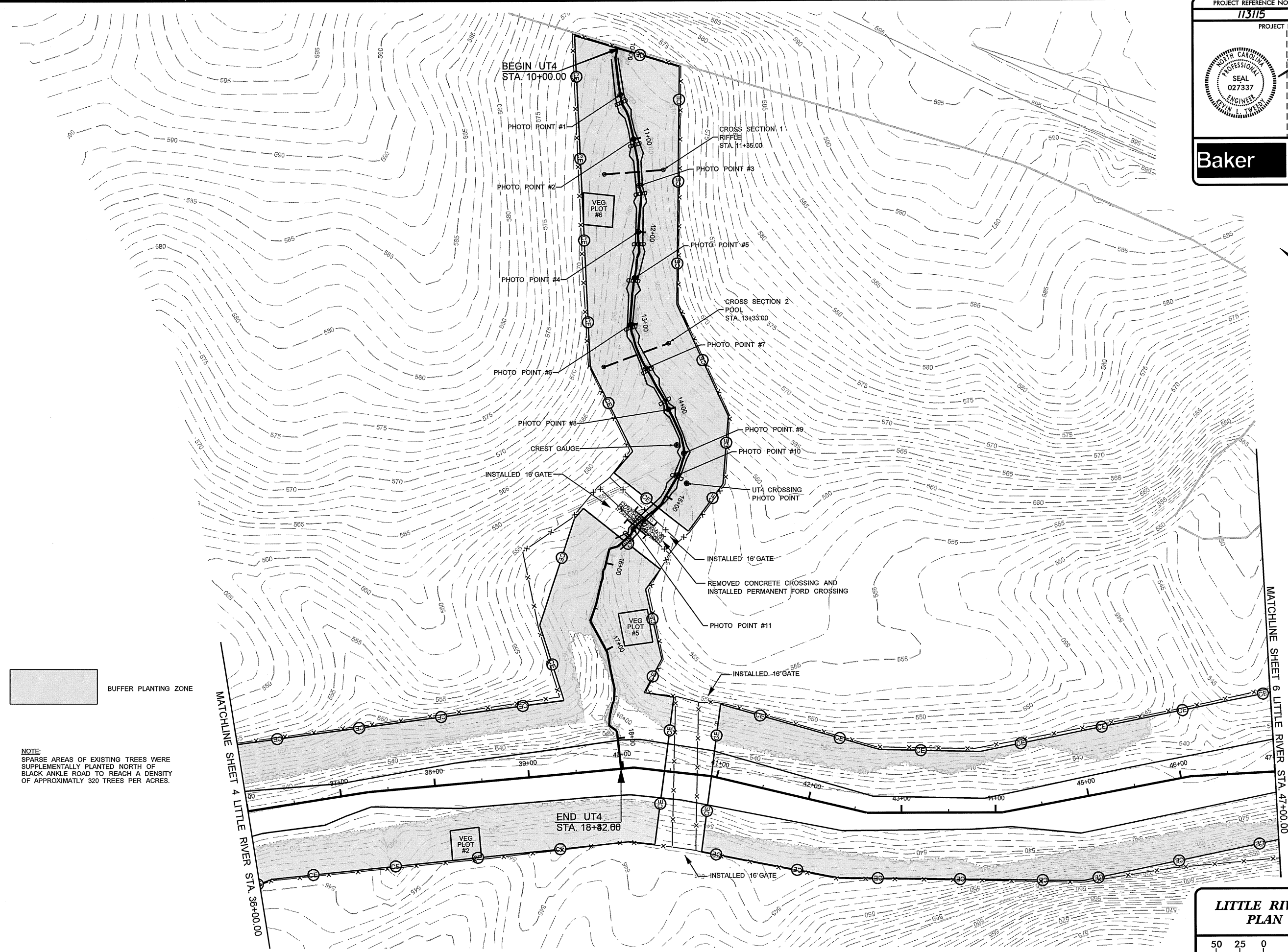
**LITTLE RIVER FARM  
PLAN VIEW**



2/26/03  
10/29/2009  
R:\113115\design\as-buil\113115\_esb\_04.dgn

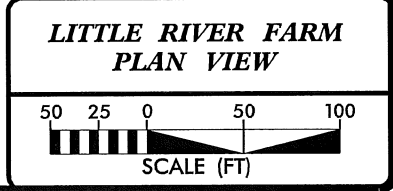


PROJECT REFERENCE NO. <b>113115</b>	SHEET NO. <b>5</b>
PROJECT ENGINEER	
	
APPROVED BY: 	
DATE: <b>10-20-09</b>	
	
Michael Baker Engineering Inc. 6000 Regency Parkway Suite 200 Cary, NORTH CAROLINA 27519 Phone: 919.463.5488 Fax: 919.463.5490	




 BUFFER PLANTING ZONE

**NOTE:**  
 SPARSE AREAS OF EXISTING TREES WERE SUPPLEMENTALLY PLANTED NORTH OF BLACK ANKLE ROAD TO REACH A DENSITY OF APPROXIMATELY 320 TREES PER ACRES.



2/26/03  
 10/29/2009  
 I:\113115\Design\ees-bui\113115\_esb\_05.dgn

PROJECT ENGINEER

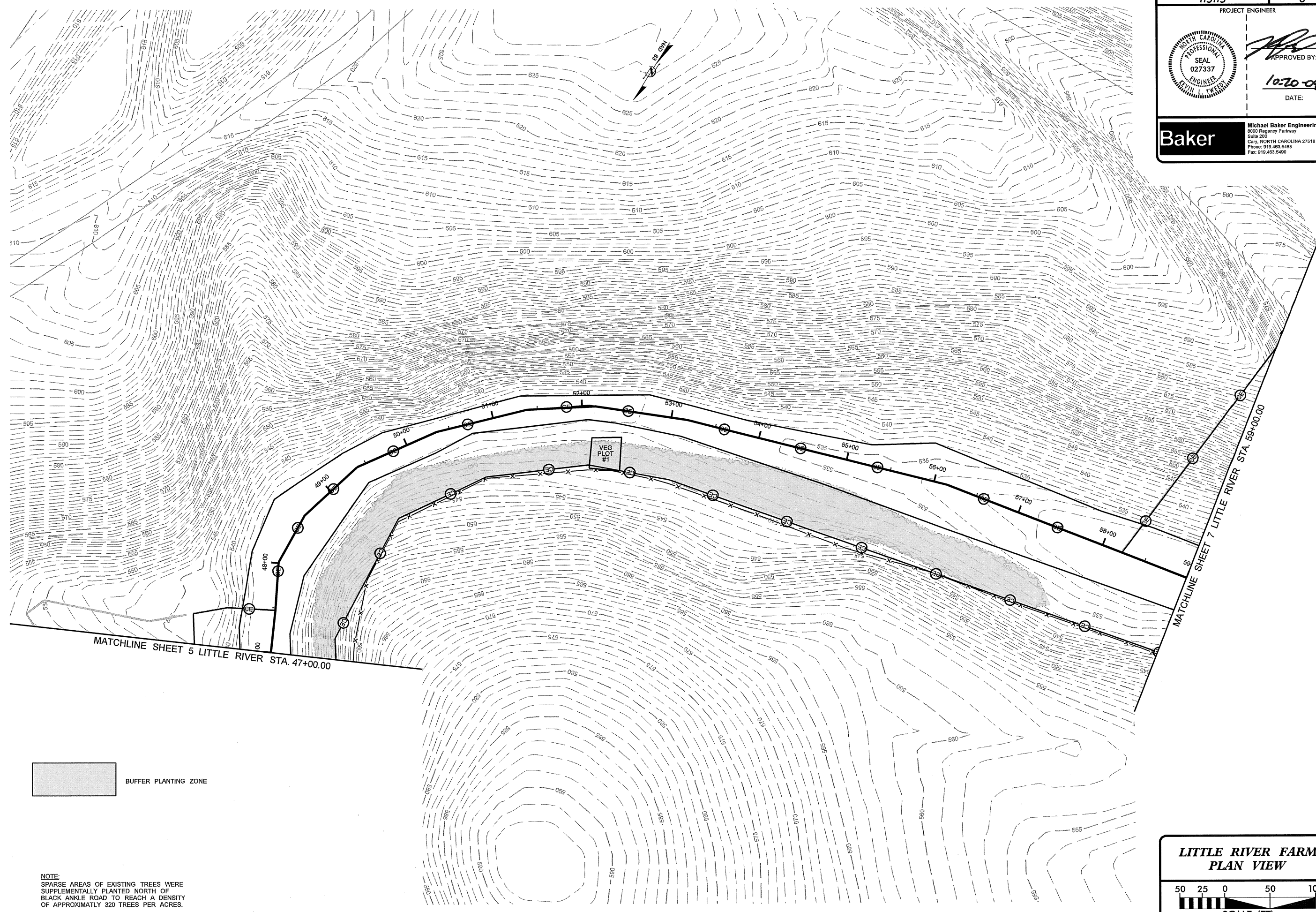


APPROVED BY: *[Signature]*

DATE: 10-20-09

**Baker**


Michael Baker Engineering Inc.  
 8000 Regency Parkway  
 Suite 200  
 Cary, NORTH CAROLINA 27518  
 Phone: 919.463.6488  
 Fax: 919.463.6490



 BUFFER PLANTING ZONE


**NOTE:**  
 SPARSE AREAS OF EXISTING TREES WERE SUPPLEMENTALLY PLANTED NORTH OF BLACK ANKLE ROAD TO REACH A DENSITY OF APPROXIMATELY 320 TREES PER ACRES.

**LITTLE RIVER FARM  
 PLAN VIEW**



SCALE (FT)

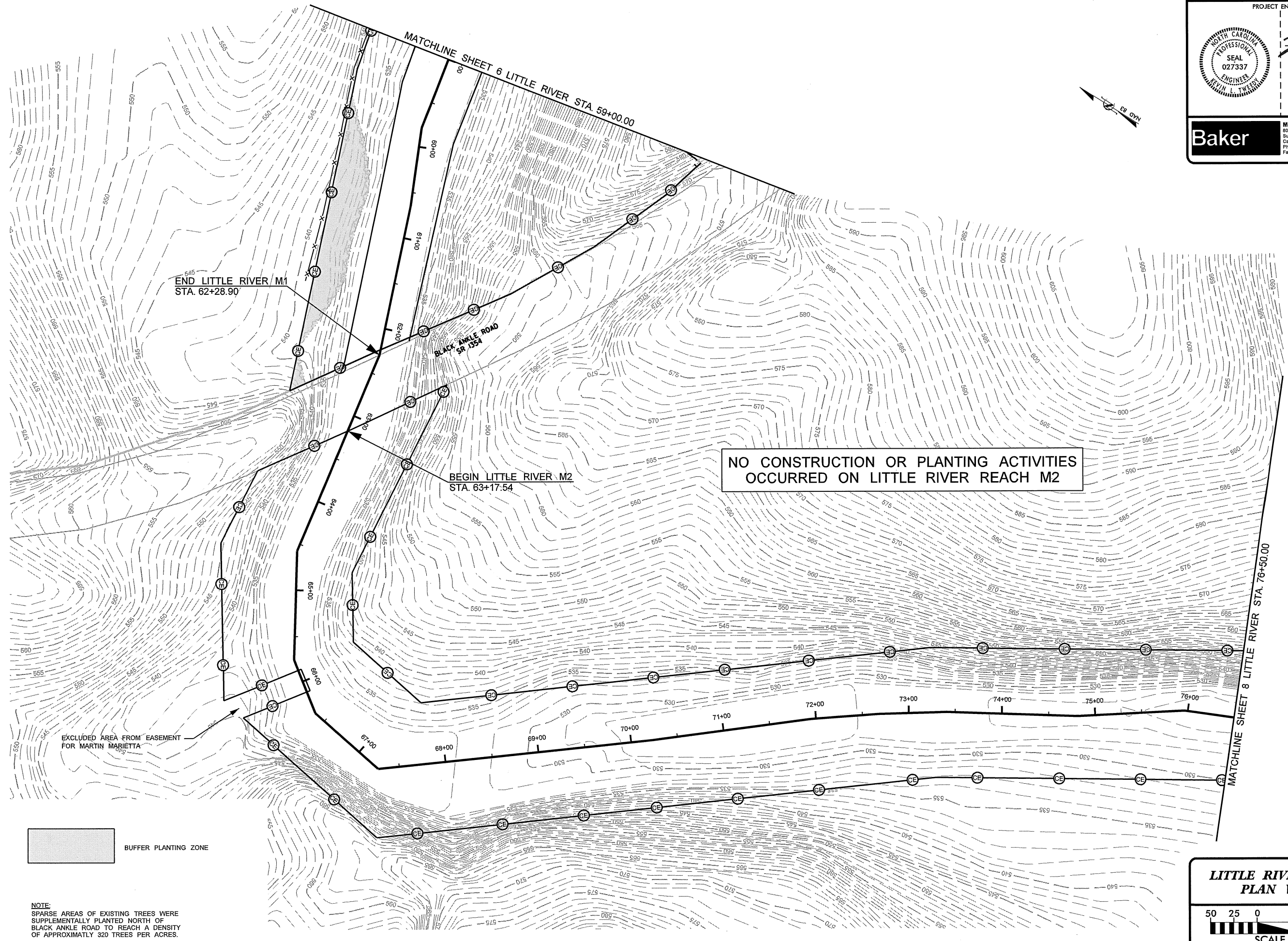
2/26/03  
 10/29/2009  
 R:\113115\Design\es-buit\113115\_esb\_06.dgn



APPROVED BY: [Signature]  
DATE: 10-20-09

**Baker**

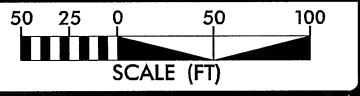
Michael Baker Engineering Inc.  
8000 Regency Parkway  
Suite 200  
Cary, NORTH CAROLINA 27519  
Phone: 919.483.5488  
Fax: 919.483.5490



EXCLUDED AREA FROM EASEMENT FOR MARTIN MARIETTA

**NOTE:**  
SPARSE AREAS OF EXISTING TREES WERE SUPPLEMENTALLY PLANTED NORTH OF BLACK ANKLE ROAD TO REACH A DENSITY OF APPROXIMATELY 320 TREES PER ACRES.

**LITTLE RIVER FARM  
PLAN VIEW**



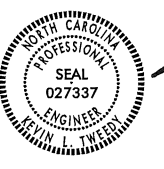
2/26/03  
10/29/2009  
K:\113115\Design\as-buil\113115\_esb\_07.dgn



PROJECT ENGINEER

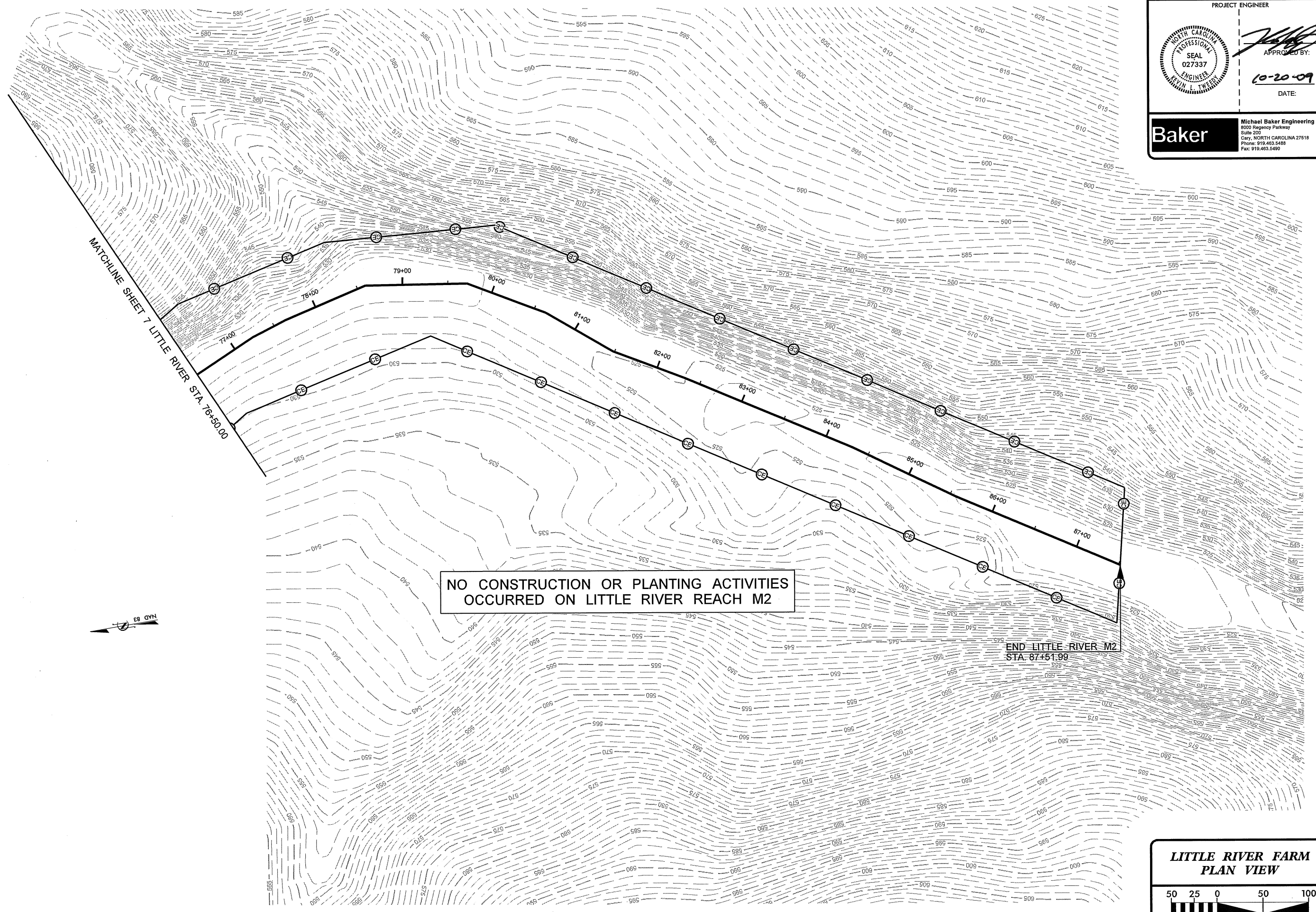
APPROVED BY: *[Signature]*

DATE: 10-20-09



**Baker**

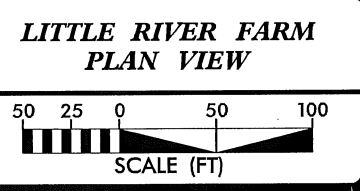

Michael Baker Engineering Inc.  
8000 Regency Parkway  
Suite 200  
Cary, NORTH CAROLINA 27518  
Phone: 919.463.5488  
Fax: 919.463.6490



MATCHLINE SHEET 7 LITTLE RIVER STA. 74+50.00

NO CONSTRUCTION OR PLANTING ACTIVITIES  
OCCURRED ON LITTLE RIVER REACH M2

END LITTLE RIVER M2  
STA. 87+51.99




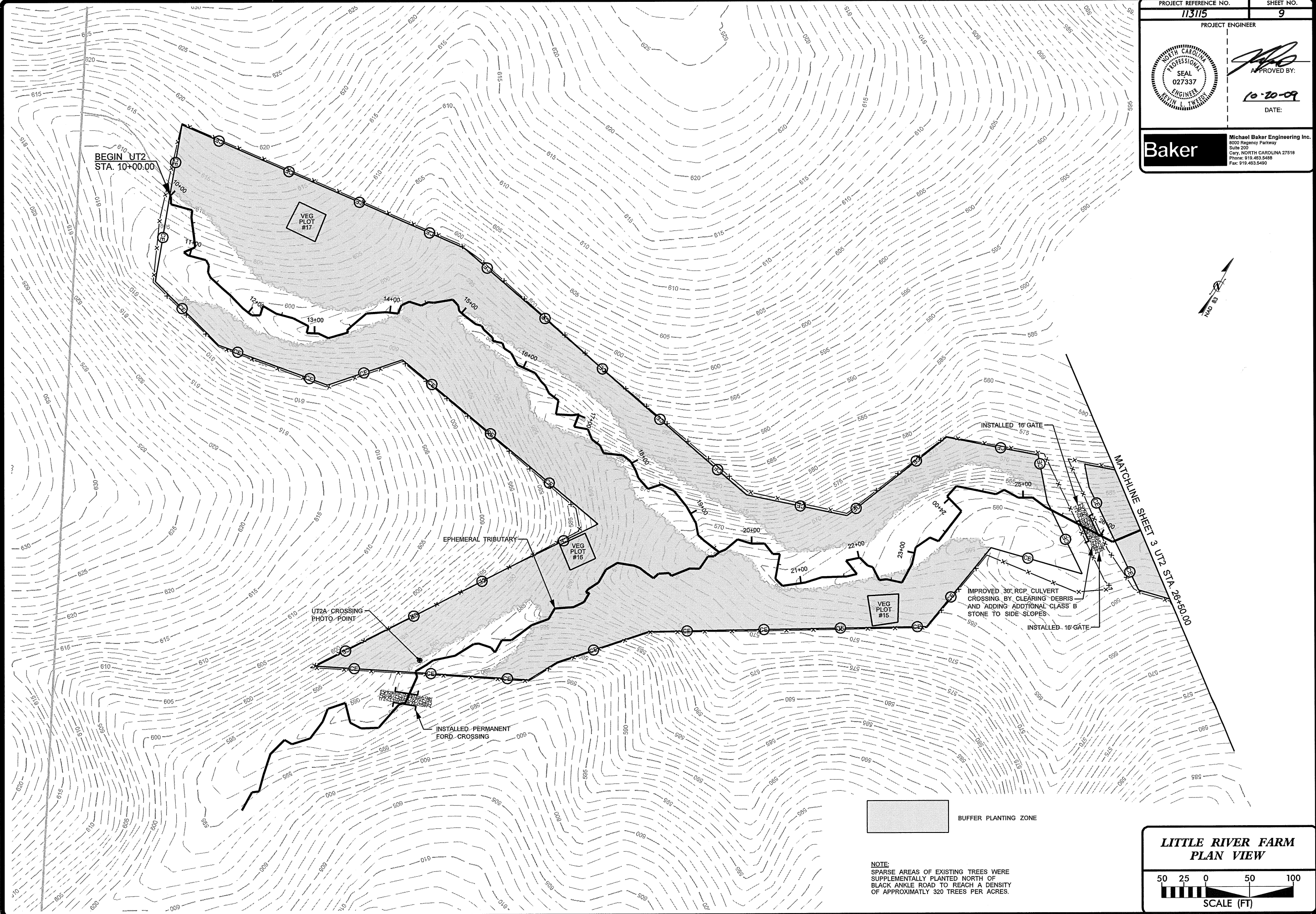
2/26/03  
10/20/2009  
R:\113115\Design\as-built\113115\_esp\_08.dgn



APPROVED BY: [Signature]  
DATE: 10-20-09

**Baker**

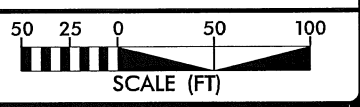
Michael Baker Engineering Inc.  
8000 Regency Parkway  
Suite 200  
Cary, NORTH CAROLINA 27518  
Phone: 919.463.5455  
Fax: 919.463.5490






BUFFER PLANTING ZONE

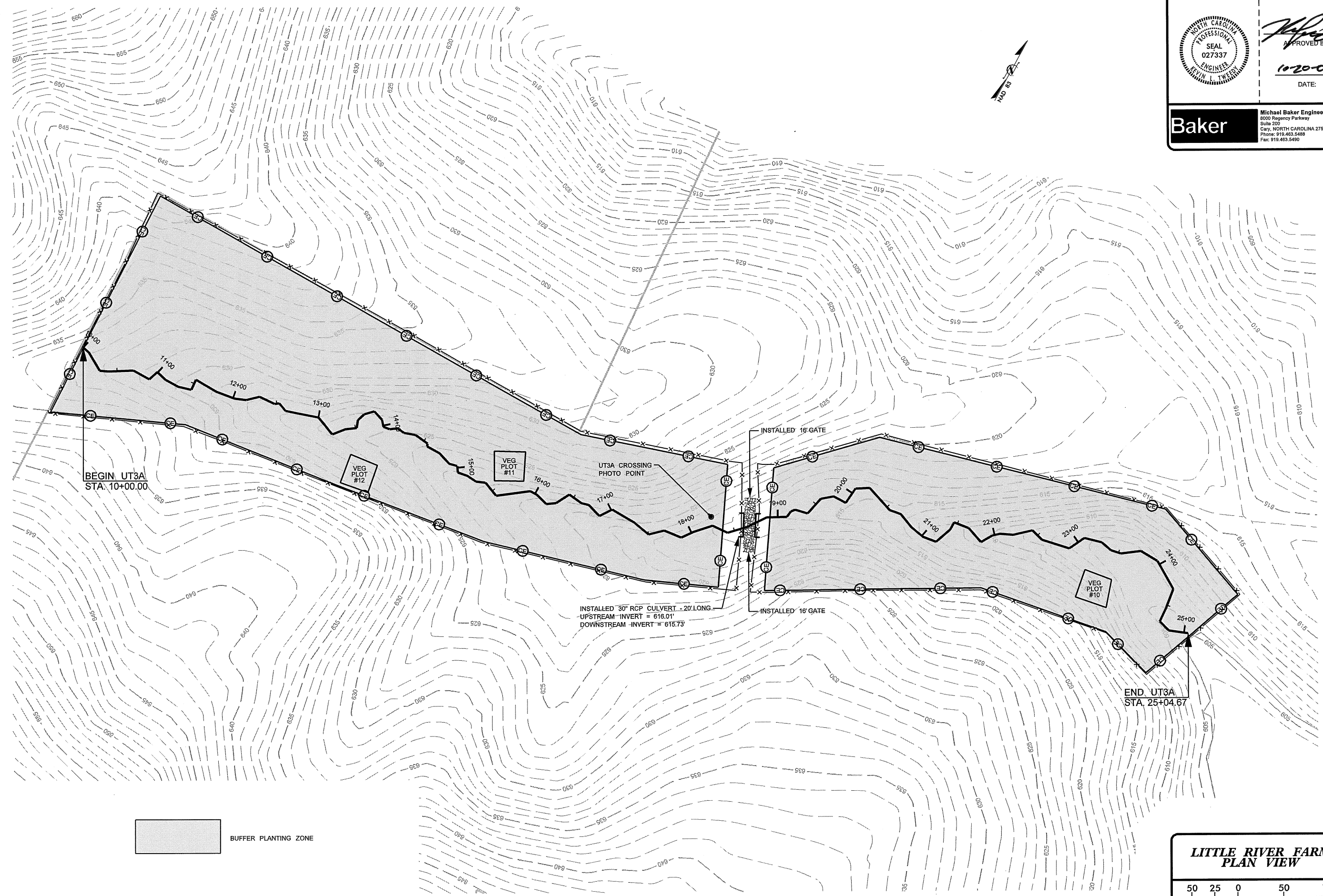
NOTE:  
SPARSE AREAS OF EXISTING TREES WERE SUPPLEMENTALLY PLANTED NORTH OF BLACK ANGLE ROAD TO REACH A DENSITY OF APPROXIMATELY 320 TREES PER ACRES.

**LITTLE RIVER FARM  
PLAN VIEW**




2/26/03  
10/20/2009  
R:\113115\Design\es-built\113115\_esb\_09.dgn

PROJECT REFERENCE NO. <b>113115</b>	SHEET NO. <b>10</b>
PROJECT ENGINEER	
	
APPROVED BY: 	
DATE: <b>10/20/09</b>	
	
<small>Michael Baker Engineering Inc. 6000 Regency Parkway Suite 200 Cary, NORTH CAROLINA 27516 Phone: 919.463.5488 Fax: 919.463.5490</small>	






**LITTLE RIVER FARM  
PLAN VIEW**

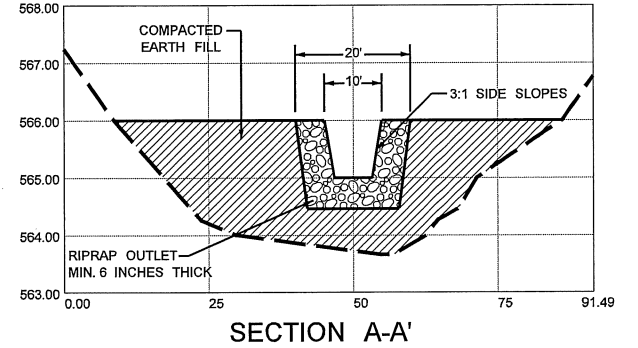
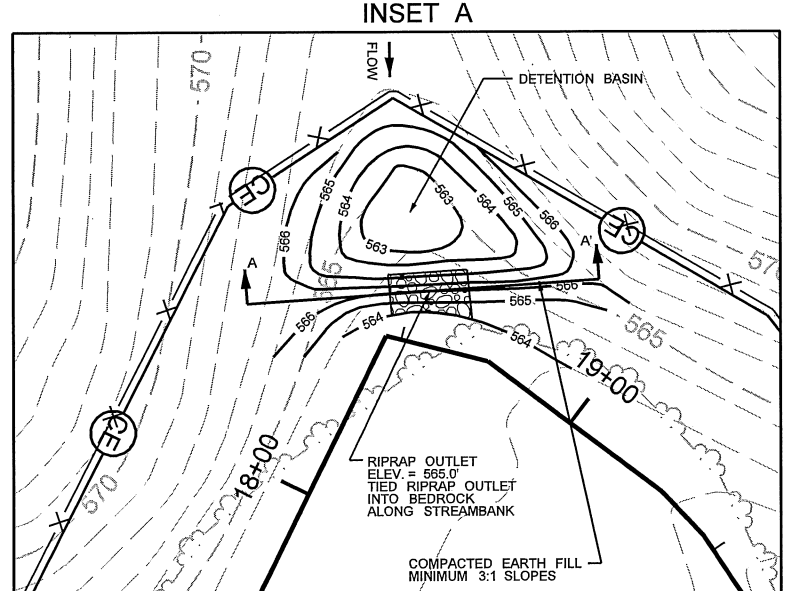
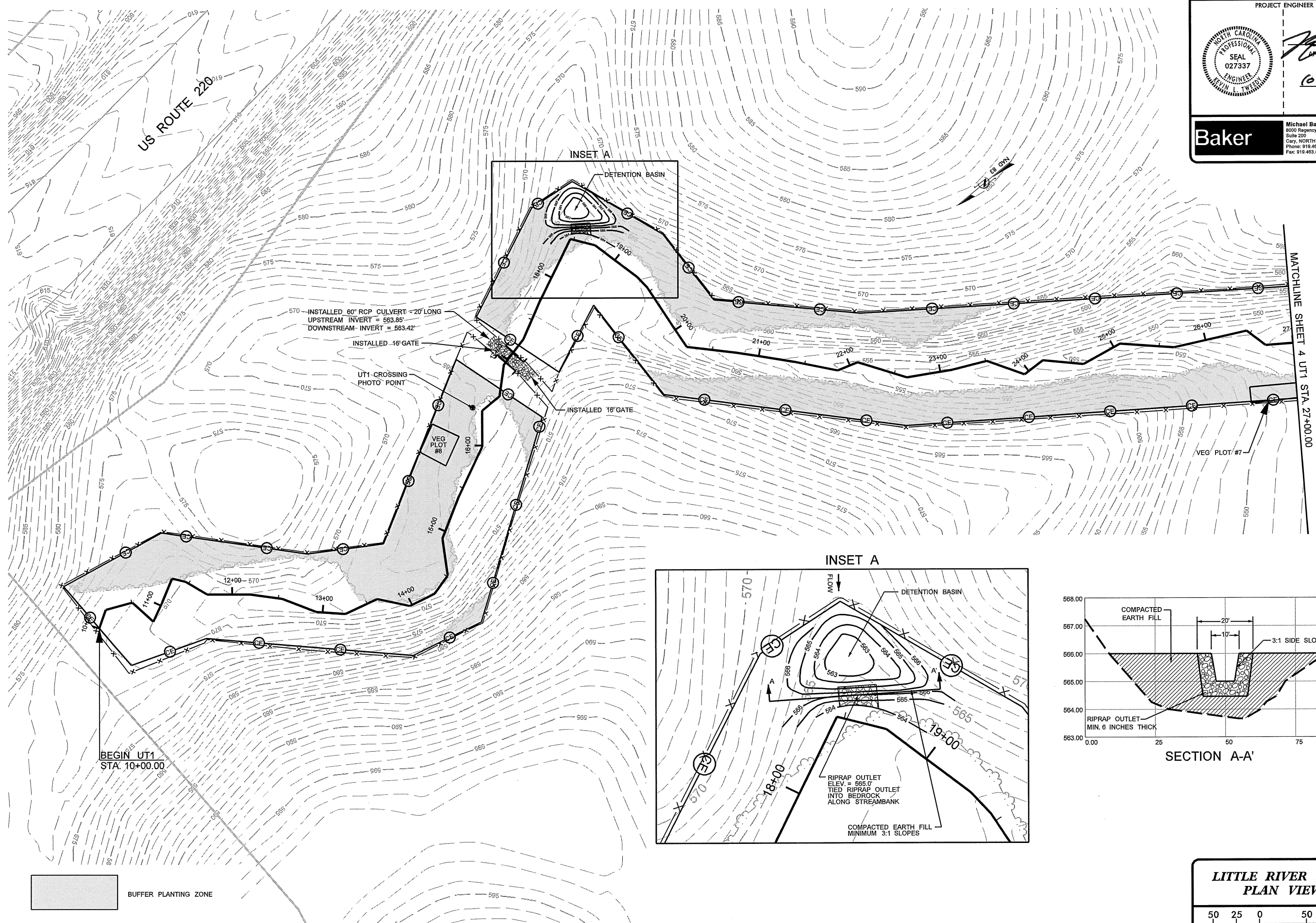


SCALE (FT)


10/20/2009  
 I:\113115\Design\as-built\113115\_eab\_10.dgn  
 2/26/03



PROJECT REFERENCE NO. <b>113115</b>	SHEET NO. <b>11</b>
PROJECT ENGINEER	
	
APPROVED BY: 	
DATE: <b>10-20-09</b>	
	
Michael Baker Engineering Inc. 8000 Regency Parkway Suite 200 Cary, NORTH CAROLINA 27519 Phone: 919.463.5488 Fax: 919.463.5490	



**LITTLE RIVER FARM**  
**PLAN VIEW**

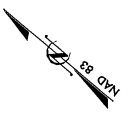


SCALE (FT)

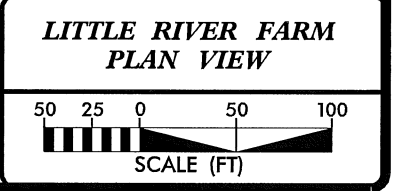
10/20/2009  
 R:\113115\Design\es-buil\113115\_esb\_11.dgn

2/26/03

PROJECT REFERENCE NO. <b>113115</b>	SHEET NO. <b>12</b>
PROJECT ENGINEER	
	APPROVED BY: <i>[Signature]</i>
	DATE: <b>10-20-09</b>
<small>Michael Baker Engineering Inc. 8000 Regency Parkway Suite 200 Cary, NORTH CAROLINA 27518 Phone: 919.483.5488 Fax: 919.483.5490</small>	



MATCHLINE SHEET 4



10/20/2009  
I:\113115\Design\as-buil\113115\_esb\_12.dgn



**APPENDIX E:  
PHOTO LOG**

## **UT4 PID Photos**



**UT4 – PID 1**



**UT4 – PID 2**



**UT4 – PID 3**



**UT4 – PID 4**



**UT4 – PID 5**



**UT4 – PID 6**





**UT4 – PID 7**



**UT4 – PID 8**



**UT4 – PID 9**



**UT4 – PID 10**



**UT4 – PID 11**

# **CROSSING PHOTOS**





**UT1 Crossing PID – Station 17+00**



**UT2 Crossing PID – Station 25+50**



**UT2A Crossing PID – Station 00+00**



**UT3A Crossing PID – Station 18+50**



**UT4 Crossing PID – Station 15+25**

## **Crest Gauge Photos**



**UT4 Crest Gauge - 1 (12/11/2013)**



**UT4 Crest Gauge - 2 (12/18/2013)**