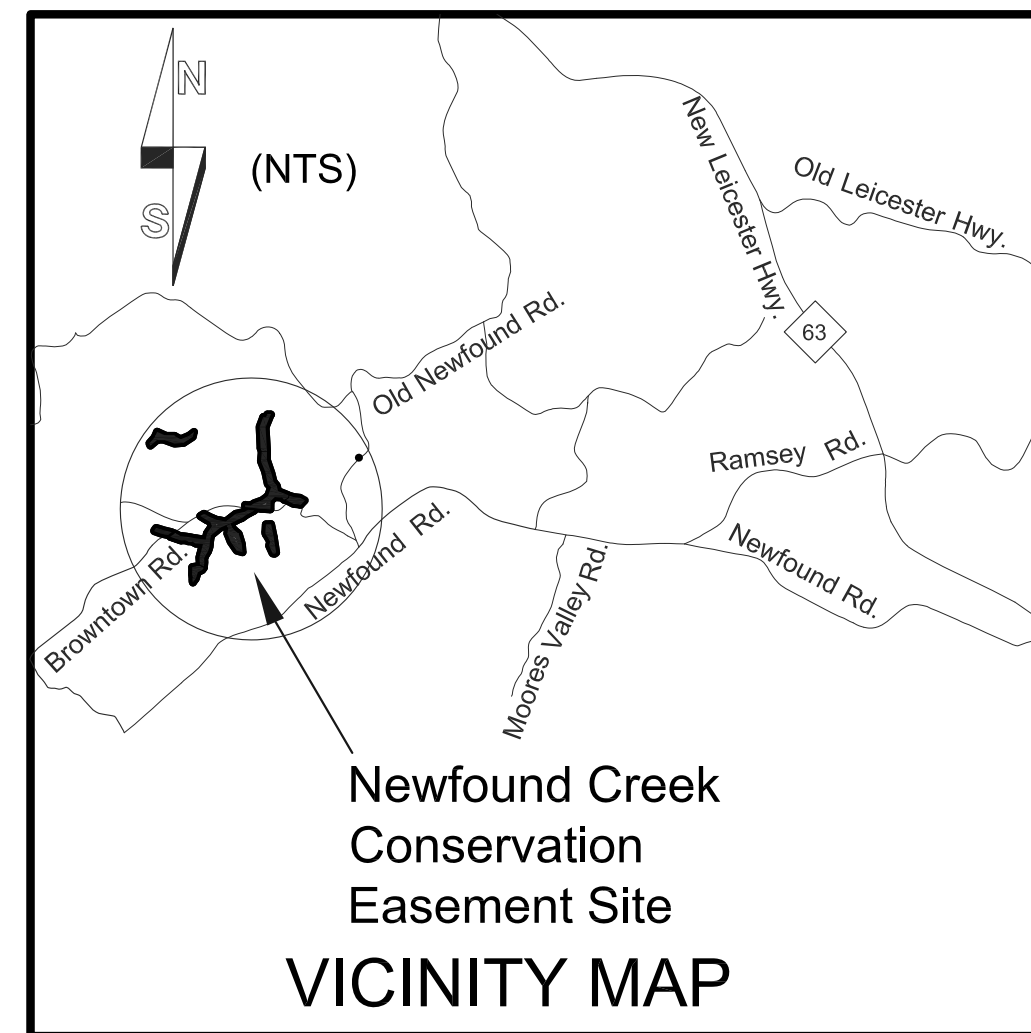


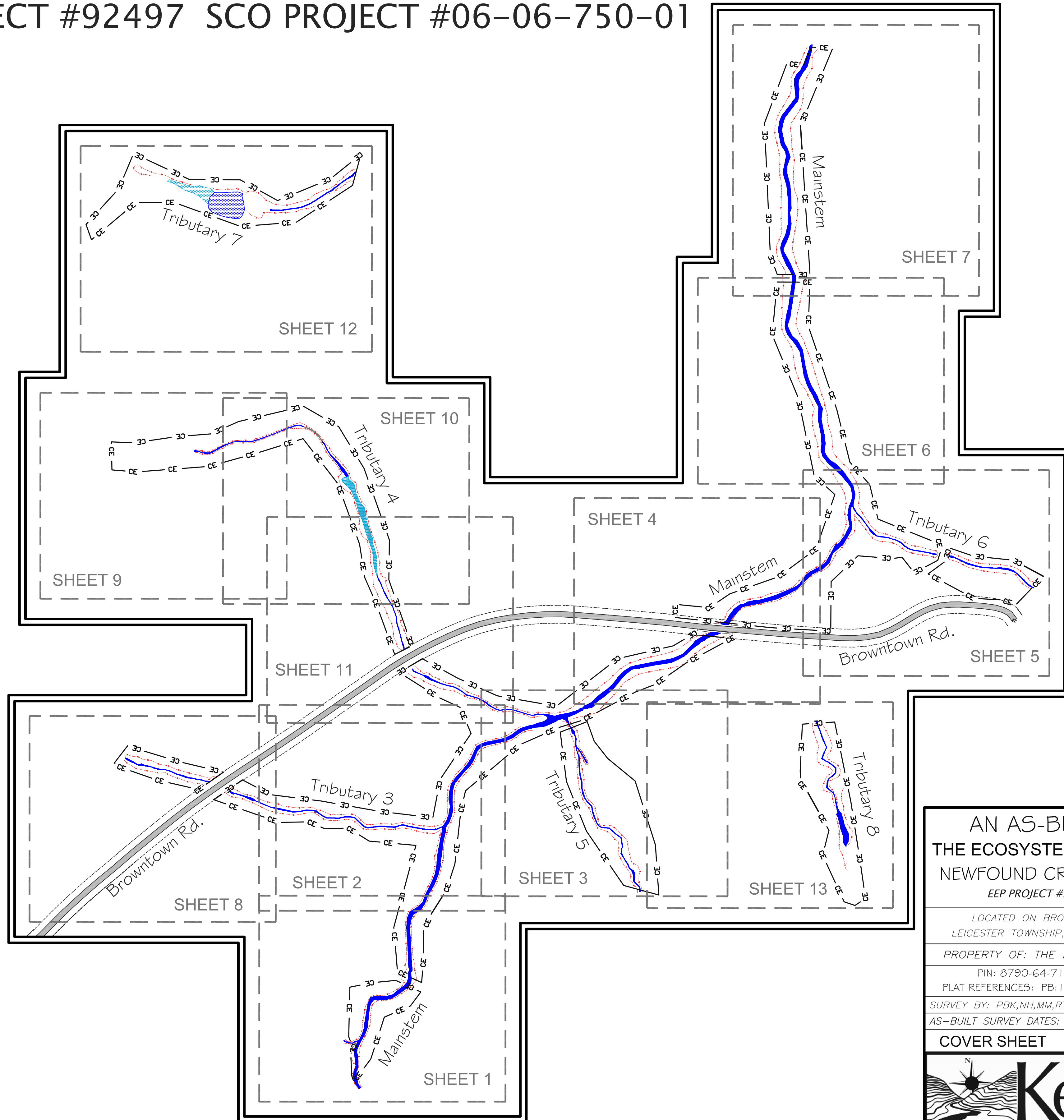
AN AS-BUILT SURVEY FOR: THE ECOSYSTEM ENHANCEMENT PROGRAM NEWFOUND CREEK STREAM RESTORATION

EEP PROJECT #92497 SCO PROJECT #06-06-750-01



INDEX OF SHEETS

SHEET NUMBER	SHEET TITLE
1	As-Built Survey Stream Data: Upper Mainstem
2	As-Built Survey Stream Data: Upper Mainstem and Lower Tributary 3
3	As-Built Survey Stream Data: Upper Mainstem and Tributary 5
4	As-Built Survey Stream Data: Upper Mainstem and Lower Mainstem
5	As-Built Survey Stream Data: Tributary 6 and Lower Mainstem
6	As-Built Survey Stream Data: Lower Mainstem
7	As-Built Survey Stream Data: Lower Mainstem
8	As-Built Survey Stream Data: Upper and Lower Tributary 3
9	As-Built Survey Stream Data: Upper Tributary 4
10	As-Built Survey Stream Data: Upper Tributary 4
11	As-Built Survey Stream Data: Upper and Lower Tributary 4
12	As-Built Survey Stream Data: Tributary 7
13	As-Built Survey Stream Data: Tributary 8
14	Longitudinal Profiles Mainstem

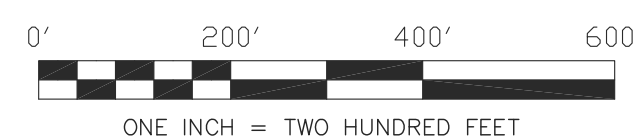



CERTIFICATE OF SURVEY

I, PHILLIP B. KEE CERTIFY THAT THIS PLAT WAS DRAWN UNDER MY SUPERVISION FROM AN ACTUAL SURVEY MADE UNDER MY SUPERVISION. THE CONSERVATION EASEMENT AND TEMPORARY CONSTRUCTION EASEMENT BOUNDARIES WERE NOT SURVEYED AND WERE TAKEN FROM PLAT SLIDES 7691 AND 8346. THIS MAP MEETS THE SPECIFICATIONS FOR TOPOGRAPHIC SURVEYS AS STATED IN TITLE 21, CHAPTER 56, SECTION 1606; THAT THIS MAP WAS NOT PREPARED IN ACCORDANCE WITH G.S. 47-30, AS AMENDED.

WITNESS MY ORIGINAL SIGNATURE, REGISTRATION NUMBER, AND SEAL THIS THE 19TH DAY OF MARCH, 2012.

PHILLIP B. KEE, PLS NC-4647



AN AS-BUILT SURVEY FOR:
THE ECOSYSTEM ENHANCEMENT PROGRAM
NEWFOUND CREEK STREAM RESTORATION
EEP PROJECT #92497 SCO PROJECT #06-06-750-01

LOCATED ON BROWNTOWN ROAD, LEICESTER, NC 28748
LEICESTER TOWNSHIP, BUNCOMBE COUNTY, NORTH CAROLINA

PROPERTY OF: THE MARJORIE LYNN BROWN LIVING TRUST

PIN: 8790-64-7170 DEED BOOK: 4747 PAGE: 1945

PLAT REFERENCES: PB:122 PG:11-14, PB:145 PG:37 PB:145 PG:85

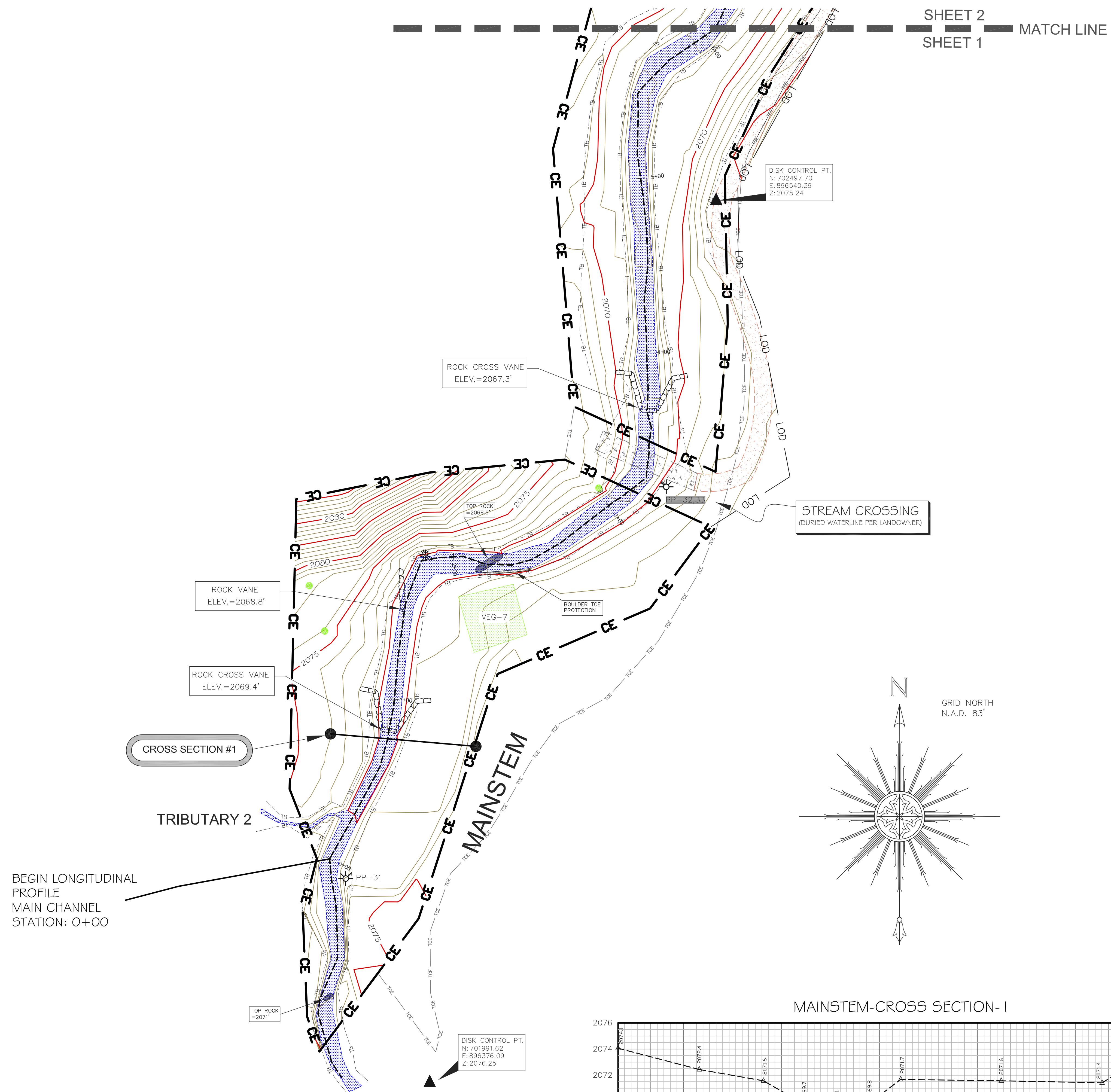
SURVEY BY: PBK,NH,MM,RT,KJ,DD DRAWN BY: PBK CHECKED BY: NH

AS-BUILT SURVEY DATES: 08/26/11 & 02/29/12 JOB #110540

COVER SHEET SHEET SIZE: 24"X36" SCALE: 1"=200'



P.O. Box 2566
Asheville, NC 28802
(828) 645-8275
www.keemap.com
License # C-3039



SHEET 2
SHEET 1 MATCH LINE

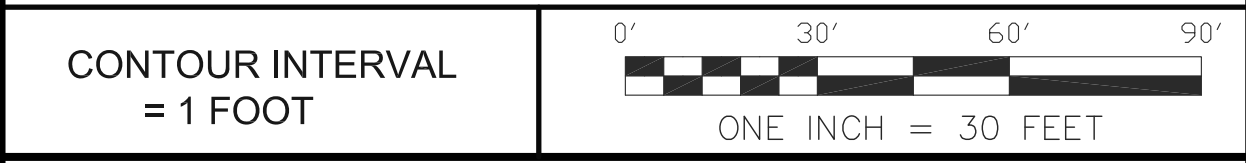
CERTIFICATE OF SURVEY
 I, PHILLIP B. KEE CERTIFY THAT THIS PLAT WAS DRAWN UNDER MY SUPERVISION FROM AN ACTUAL SURVEY MADE UNDER MY SUPERVISION. THE CONSERVATION EASEMENT AND TEMPORARY CONSTRUCTION EASEMENT BOUNDARIES WERE NOT SURVEYED AND WERE TAKEN FROM PLAT SLIDES 7691 AND 8346. THIS MAP MEETS THE SPECIFICATIONS FOR TOPOGRAPHIC SURVEYS AS STATED IN TITLE 21, CHAPTER 56, SECTION 1606; THAT THIS MAP WAS NOT PREPARED IN ACCORDANCE WITH G.S. 47-30, AS AMENDED.
 WITNESS MY ORIGINAL SIGNATURE, REGISTRATION NUMBER, AND SEAL THIS THE 19TH DAY OF MARCH, 2012.
 PHILLIP B. KEE, PLS NC-4647



- SURVEYOR'S NOTES:**
- ALL DISTANCES ARE GROUND MEASUREMENTS IN US SURVEY FEET UNLESS OTHERWISE NOTED.
 - PROPERTY SUBJECT TO ALL EASEMENTS, RIGHT OF WAYS AND RESTRICTIONS THAT ARE RECORDED, UNRECORDED, WRITTEN AND UNWRITTEN.
 - CONSERVATION EASEMENT BOUNDARIES SHOWN HEREON WERE TAKEN FROM PLATS; ENTITLED: A CONSERVATION EASEMENT SURVEY FOR THE STATE OF NC; PREPARED BY LANDMARK SURVEYING, INC; NEWFOUND CREEK BEING RECORDED IN THE BUNCOMBE COUNTY REGISTRY.
 - BY GRAPHIC DETERMINATION, THE CONSERVATION EASEMENT AREA APPEARS TO LIE IN A SPECIAL FLOOD HAZARD AREA (ZONE AE) WHERE BASE FLOOD ELEVATIONS ARE DETERMINED PER THE F.E.M.A. MAP#3700879000J; DATED JANUARY 6, 2010.
 - STATE PLANE COORDINATES AND ELEVATIONS WERE DERIVED FROM THE EXISTING CONDITIONS TOPOGRAPHIC SURVEY; PREPARED BY ESP ASSOCIATES, PA (704) 793-9855. THE HORIZONTAL DATUM IS NAD83(2011) AND THE VERTICAL DATUM IS NAVD88. ALL COORDINATES SHOWN HEREON ARE GROUND MEASUREMENTS IN US SURVEY FEET.
 - CROSS SECTION PROFILES ARE FROM LEFT TO RIGHT BANK. PROFILES SHOWN HEREON ARE NOT TO SCALE.
 - THE LOCATION OF ALL PHOTO POINTS WERE PROVIDED BY URS CORPORATION AND WERE NOT CHECKED FOR ACCURACY.
 - LIMITS OF DISTURBANCE FOLLOWS THE CONSERVATION EASEMENT BOUNDARY UNLESS SHOWN OTHERWISE.
 - UTILITIES WERE LOCATED BASED ON VISIBLE ABOVE GROUND STRUCTURES, THEREFORE THE LOCATION OF UNDERGROUND UTILITIES ARE APPROXIMATE OR MAY BE PRESENT AND NOT SHOWN HEREON. CALL 1-800-632-4949 BEFORE DIGGING.

LEGEND:

	PHOTO POINT (PP-#)
	SURVEY CONTROL POINT-(REBAR WITH CONTROL CAP SET)
	1/2" IRON PIPE SET BY DESIGNER
	ROCK
	LOG VANE
	LOG CROSS VANE
	ROCK CROSS VANE
	ROCK VANE
	ROOTWAD
	TREE
	UTILITY POLE
	CONSERVATION EASEMENT BOUNDARY (NOT SURVEYED)
	TEMPORARY CONSTRUCTION EASEMENT (NOT SURVEYED)
	LIMITS OF DISTURBANCE
	OVERHEAD WIRE
	TOP OF BANK
	EDGE OF WATER
	THALWEG
	RIGHT OF WAY
	SOIL ROADBED
	STREAM
	GRAVEL
	ASPHALT
	VEGETATION PLOT (VEG-#) 1/2" IRON PIPE AT ALL CORNERS
	RIPRAP
	NAD
	NORTH AMERICAN DATUM 1983
	CPP
	CORRUGATED PLASTIC PIPE
	CMP
	CORRUGATED METAL PIPE
	INV
	INVERT

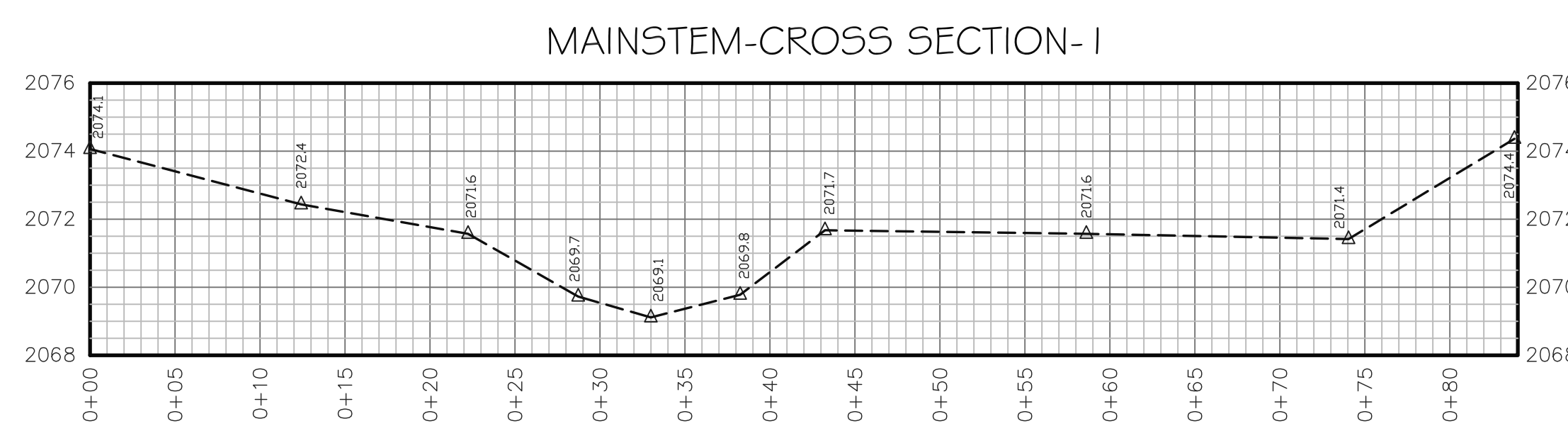


AN AS-BUILT SURVEY FOR:
 THE ECOSYSTEM ENHANCEMENT PROGRAM
 NEWFOUND CREEK STREAM RESTORATION
 EEP PROJECT #92497 SCO PROJECT #06-06-750-01

LOCATED ON BROWNTOWN ROAD, LEICESTER, NC 28748
 LEICESTER TOWNSHIP, BUNCOMBE COUNTY, NORTH CAROLINA
 PROPERTY OF: THE MARJORIE LYNN BROWN LIVING TRUST
 PIN: 8790-64-7170 DEED BOOK: 4747 PAGE: 1945
 PLAT REFERENCES: PB:122 PG:11-14, PB:145 PG:37 PB:145 PG:85
 SURVEY BY: PBK,NH,MM,RT,KJ DRAWN BY: PBK CHECKED BY: NH
 AS-BUILT SURVEY DATES: 08/26/11 & 02/17/12 JOB #110540

SHEET # 1 OF 14 SHEET SIZE: 24"x36" SCALE: 1"=30'

P.O. Box 2566
 Asheville, NC 28802
 (828) 645-8275
 www.keemap.com
 License # C-3039



CERTIFICATE OF SURVEY

I, PHILLIP B. KEE CERTIFY THAT THIS PLAT WAS DRAWN UNDER MY SUPERVISION FROM AN ACTUAL SURVEY MADE UNDER MY SUPERVISION. THE CONSERVATION EASEMENT AND TEMPORARY CONSTRUCTION EASEMENT BOUNDARIES WERE NOT SURVEYED AND WERE TAKEN FROM PLAT SLIDES 7691 AND 8346. THIS MAP MEETS THE SPECIFICATIONS FOR TOPOGRAPHIC SURVEYS AS STATED IN TITLE 21, CHAPTER 56, SECTION 1606; THAT THIS MAP WAS NOT PREPARED IN ACCORDANCE WITH G.S. 47-30, AS AMENDED.

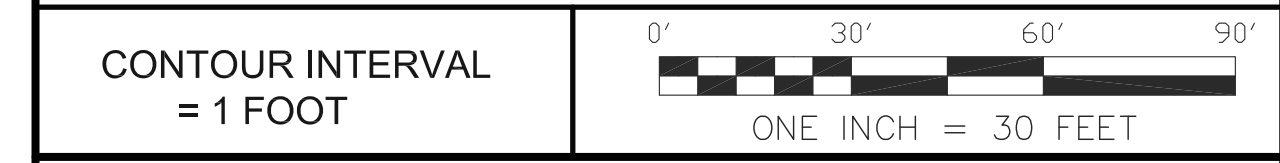
WITNESS MY ORIGINAL SIGNATURE, REGISTRATION NUMBER, AND SEAL THIS THE 19TH DAY OF MARCH, 2012.

PHILLIP B. KEE, PLS NC-4647

- SURVEYOR'S NOTES:**
- ALL DISTANCES ARE GROUND MEASUREMENTS IN US SURVEY FEET UNLESS OTHERWISE NOTED.
 - PROPERTY SUBJECT TO ALL EASEMENTS, RIGHT OF WAYS AND RESTRICTIONS THAT ARE RECORDED, UNRECORDED, WRITTEN AND UNWRITTEN.
 - CONSERVATION EASEMENT BOUNDARIES SHOWN HEREON WERE TAKEN FROM PLATS; ENTITLED: A CONSERVATION EASEMENT SURVEY FOR THE STATE OF NC; PREPARED BY LANDMARK SURVEYING, INC; NEWFOUND CREEK BEING RECORDED IN THE BUNCOMBE COUNTY REGISTRY.
 - BY GRAPHIC DETERMINATION, THE CONSERVATION EASEMENT AREA APPEARS TO LIE IN A SPECIAL FLOOD HAZARD AREA (ZONE AE) WHERE BASE FLOOD ELEVATIONS ARE DETERMINED PER THE F.E.M.A. MAP#3700879000J; DATED JANUARY 6, 2010.
 - STATE PLANE COORDINATES AND ELEVATIONS WERE DERIVED FROM THE EXISTING CONDITIONS TOPOGRAPHIC SURVEY; PREPARED BY ESP ASSOCIATES, PA (704) 793-9855. THE HORIZONTAL DATUM IS NAD83(2011) AND THE VERTICAL DATUM IS NAVD88. ALL COORDINATES SHOWN HEREON ARE GROUND MEASUREMENTS IN US SURVEY FEET.
 - CROSS SECTION PROFILES ARE FROM LEFT TO RIGHT BANK. PROFILES SHOWN HEREON ARE NOT TO SCALE.
 - THE LOCATION OF ALL PHOTO POINTS WERE PROVIDED BY URS CORPORATION AND WERE NOT CHECKED FOR ACCURACY.
 - LIMITS OF DISTURBANCE FOLLOWS THE CONSERVATION EASEMENT BOUNDARY UNLESS SHOWN OTHERWISE.
 - UTILITIES WERE LOCATED BASED ON VISIBLE ABOVE GROUND STRUCTURES, THEREFORE THE LOCATION OF UNDERGROUND UTILITIES ARE APPROXIMATE OR MAY BE PRESENT AND NOT SHOWN HEREON. CALL 1-800-632-4949 BEFORE DIGGING.

LEGEND:

	PHOTO POINT (PP-#)
	SURVEY CONTROL POINT-(REBAR WITH CONTROL CAP SET)
	1/2" IRON PIPE SET BY DESIGNER
	ROCK
	LOG VANE
	LOG CROSS VANE
	ROCK CROSS VANE
	ROCK VANE
	ROOTWAD
	TREE
	UTILITY POLE
	CONSERVATION EASEMENT BOUNDARY (NOT SURVEYED)
	TEMPORARY CONSTRUCTION EASEMENT (NOT SURVEYED)
	LIMITS OF DISTURBANCE
	OVERHEAD WIRE
	TOP OF BANK
	THALWEG
	RIGHT OF WAY
	SOIL ROADBED
	STREAM
	GRAVEL
	ASPHALT
	VEGETATION PLOT (VEG-#) 1/2" IRON PIPE AT ALL CORNERS
	RIPRAP
	NAD NORTH AMERICAN DATUM 1983
	CPP CORRUGATED PLASTIC PIPE
	CMP CORRUGATED METAL PIPE
	INV INVERT



**AN AS-BUILT SURVEY FOR:
THE ECOSYSTEM ENHANCEMENT PROGRAM
NEWFOUND CREEK STREAM RESTORATION**

EPP PROJECT #92497 SCO PROJECT #06-06-750-01

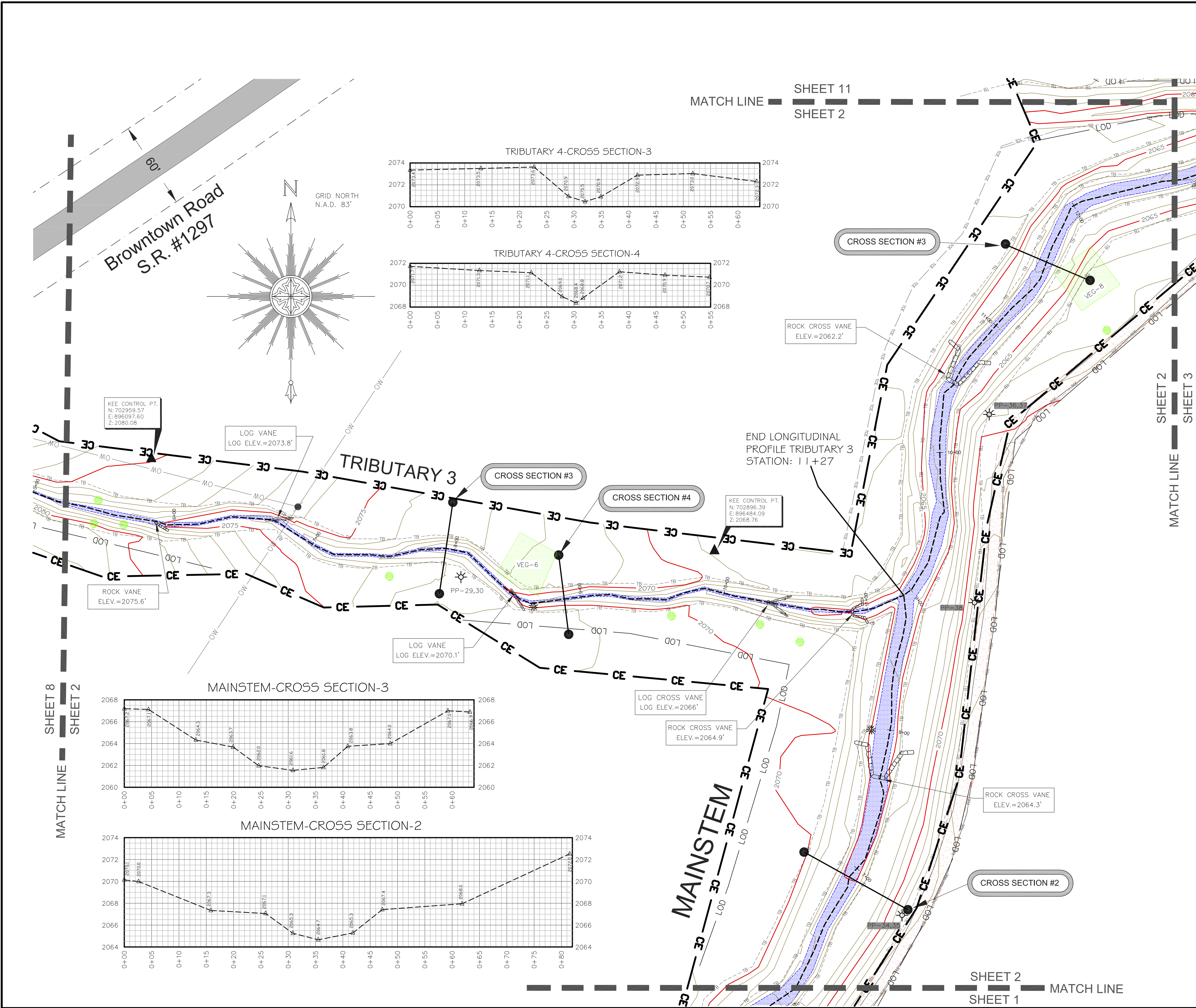
LOCATED ON BROWNTOWN ROAD, LEICESTER, NC 28748
LEICESTER TOWNSHIP, BUNCOMBE COUNTY, NORTH CAROLINA

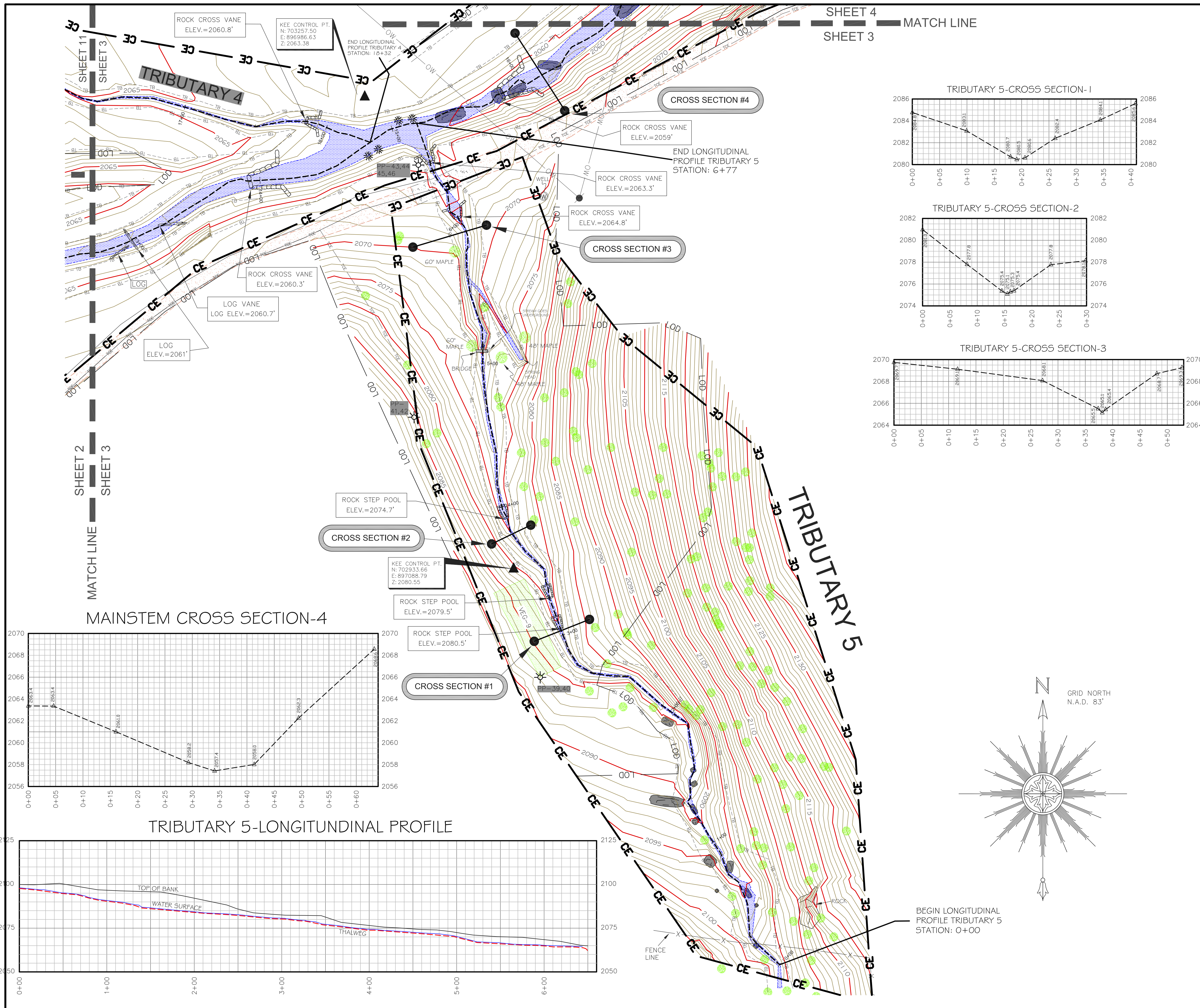
PROPERTY OF: THE MARJORIE LYNN BROWN LIVING TRUST
PIN: 8790-G4-7170 DEED BOOK: 4747 PAGE: 1945
PLAT REFERENCES: PB: 122 PG: 11-14, PB: 145 PG: 37 PB: 145 PG: 85

SURVEY BY: PBK, NH, MM, RT, KJ DRAWN BY: PBK CHECKED BY: NH
AS-BUILT SURVEY DATES: 08/26/11 & 02/17/12 JOB #110540

SHEET # 2 OF 14 SHEET SIZE: 24"x36" SCALE: 1"=30'


P.O. Box 2566
Asheville, NC 28802
(828) 645-8275
www.keemap.com
License # C-3039



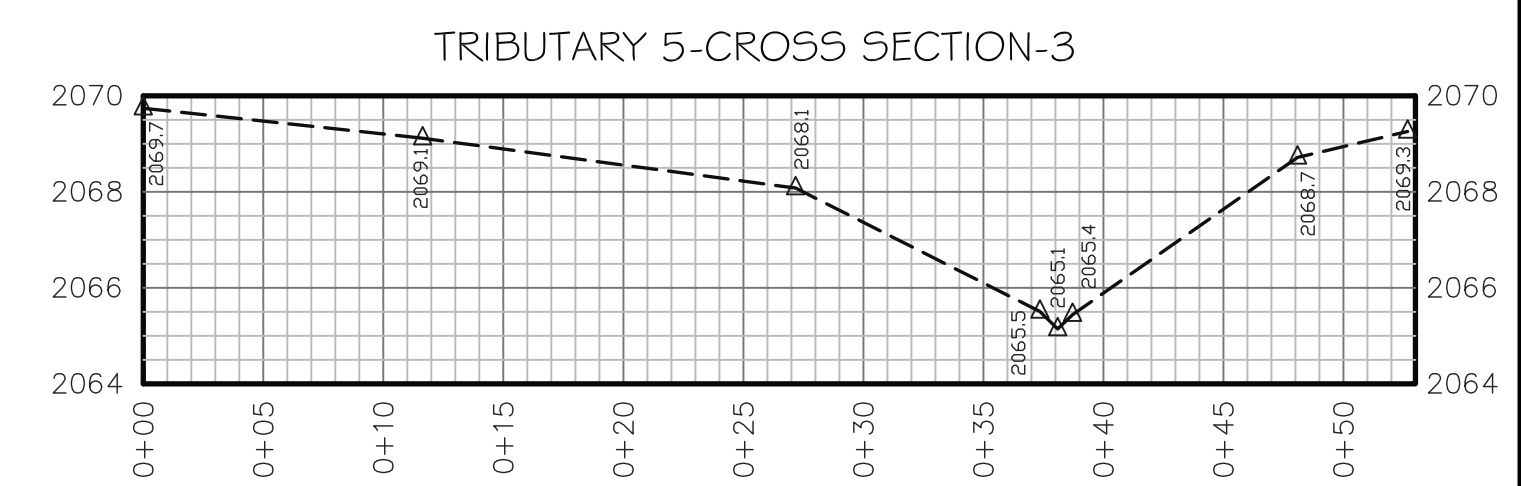
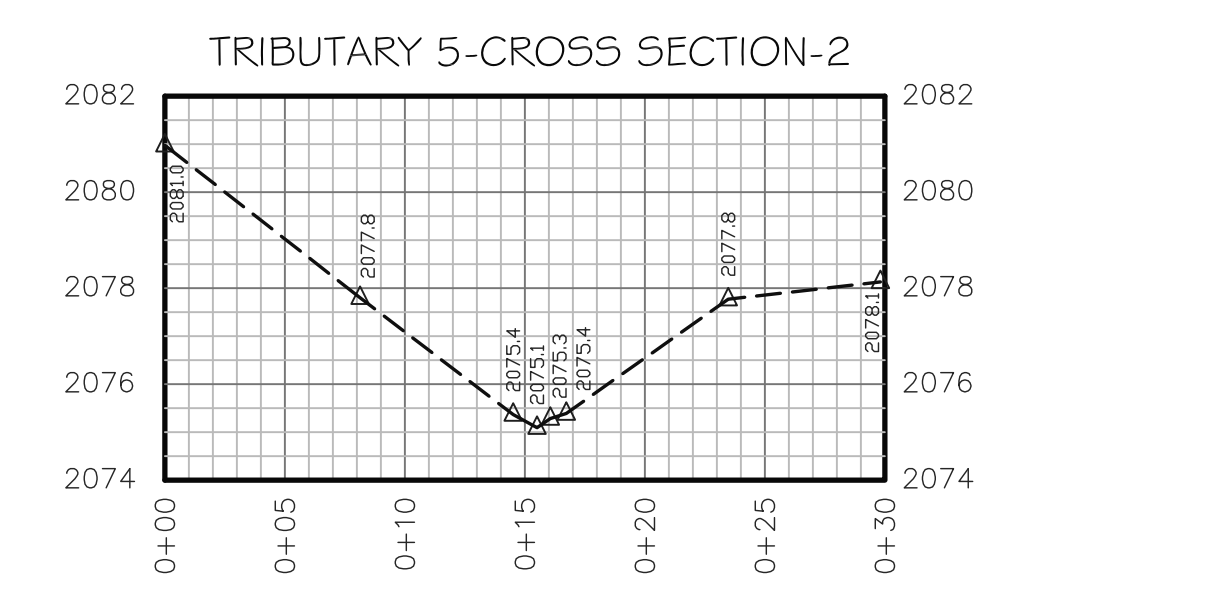
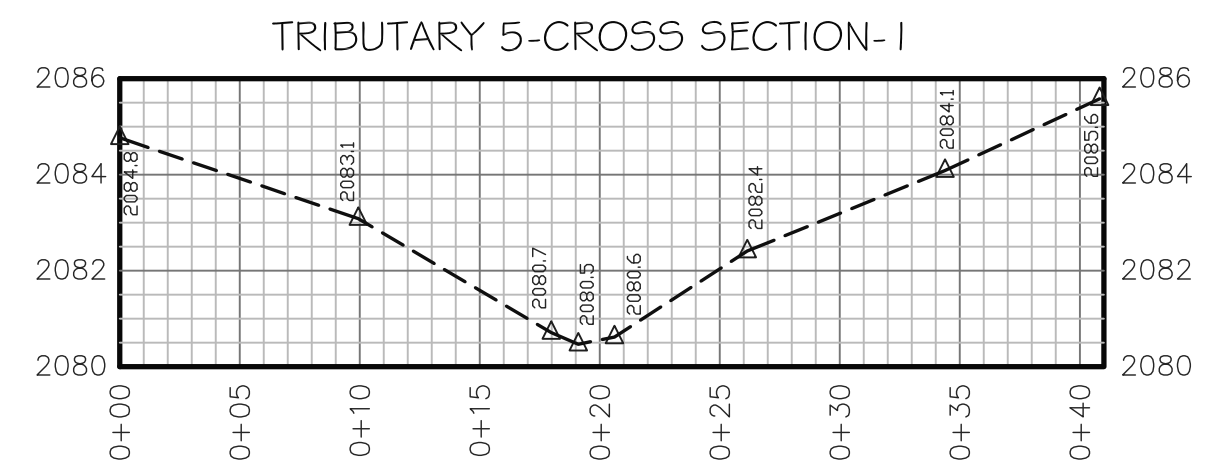


SHEET 4
MATCH LINE
SHEET 3

CERTIFICATE OF SURVEY
I, PHILLIP B. KEE CERTIFY THAT THIS PLAT WAS DRAWN UNDER MY SUPERVISION FROM AN ACTUAL SURVEY MADE UNDER MY SUPERVISION. THE CONSERVATION EASEMENT AND TEMPORARY CONSTRUCTION EASEMENT BOUNDARIES WERE NOT SURVEYED AND WERE TAKEN FROM PLAT SLIDES 7691 AND 8346. THIS MAP MEETS THE SPECIFICATIONS FOR TOPOGRAPHIC SURVEYS AS STATED IN TITLE 21, CHAPTER 56, SECTION .1606; THAT THIS MAP WAS NOT PREPARED IN ACCORDANCE WITH G.S. 47-30, AS AMENDED.
WITNESS MY ORIGINAL SIGNATURE, REGISTRATION NUMBER, AND SEAL THIS THE 19TH DAY OF MARCH, 2012.
PHILLIP B. KEE, PLS NC-4647

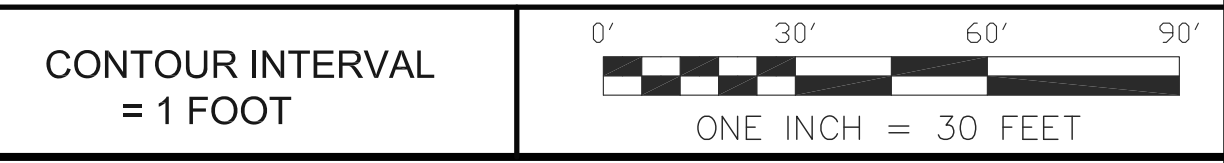


- SURVEYOR'S NOTES:**
- ALL DISTANCES ARE GROUND MEASUREMENTS IN US SURVEY FEET UNLESS OTHERWISE NOTED.
 - PROPERTY SUBJECT TO ALL EASEMENTS, RIGHT OF WAYS AND RESTRICTIONS THAT ARE RECORDED, UNRECORDED, WRITTEN AND UNWRITTEN.
 - CONSERVATION EASEMENT BOUNDARIES SHOWN HEREON WERE TAKEN FROM PLATS; ENTITLED: A CONSERVATION EASEMENT SURVEY FOR THE STATE OF NC; PREPARED BY LANDMARK SURVEYING, INC; NEWFOUND CREEK BEING RECORDED IN THE BUNCOMBE COUNTY REGISTRY.
 - BY GRAPHIC DETERMINATION, THE CONSERVATION EASEMENT AREA APPEARS TO LIE IN A SPECIAL FLOOD HAZARD AREA (ZONE AE) WHERE BASE FLOOD ELEVATIONS ARE DETERMINED PER THE F.E.M.A. MAP#3700879000J; DATED JANUARY 6, 2010.
 - STATE PLANE COORDINATES AND ELEVATIONS WERE DERIVED FROM THE EXISTING CONDITIONS TOPOGRAPHIC SURVEY; PREPARED BY ESP ASSOCIATES, PA (704) 793-9855. THE HORIZONTAL DATUM IS NAD83(2011) AND THE VERTICAL DATUM IS NAVD88. ALL COORDINATES SHOWN HEREON ARE GROUND MEASUREMENTS IN US SURVEY FEET.
 - CROSS SECTION PROFILES ARE FROM LEFT TO RIGHT BANK. PROFILES SHOWN HEREON ARE NOT TO SCALE.
 - THE LOCATION OF ALL PHOTO POINTS WERE PROVIDED BY URS CORPORATION AND WERE NOT CHECKED FOR ACCURACY.
 - LIMITS OF DISTURBANCE FOLLOWS THE CONSERVATION EASEMENT BOUNDARY UNLESS SHOWN OTHERWISE.
 - UTILITIES WERE LOCATED BASED ON VISIBLE ABOVE GROUND STRUCTURES, THEREFORE THE LOCATION OF UNDERGROUND UTILITIES ARE APPROXIMATE OR MAY BE PRESENT AND NOT SHOWN HEREON. CALL 1-800-632-4949 BEFORE DIGGING.



LEGEND:

	PHOTO POINT (PP-#)
	SURVEY CONTROL POINT-(REBAR WITH CONTROL CAP SET)
	1/2" IRON PIPE SET BY DESIGNER
	ROCK
	LOG VANE
	LOG CROSS VANE
	ROCK CROSS VANE
	ROCK VANE
	ROOTWAD
	TREE
	UTILITY POLE
	CONSERVATION EASEMENT BOUNDARY (NOT SURVEYED)
	TEMPORARY CONSTRUCTION EASEMENT (NOT SURVEYED)
	LIMITS OF DISTURBANCE
	OVERHEAD WIRE
	TOP OF BANK
	EDGE OF WATER
	THALWEG
	RIGHT OF WAY
	SOIL ROADBED
	STREAM
	GRAVEL
	ASPHALT
	VEGETATION PLOT (VEG-#) 1/2" IRON PIPE AT ALL CORNERS
	RIPRAP
	NAD NORTH AMERICAN DATUM 1983
	CPP CORRUGATED PLASTIC PIPE
	CMP CORRUGATED METAL PIPE
	INV INVERT



AN AS-BUILT SURVEY FOR:
THE ECOSYSTEM ENHANCEMENT PROGRAM
NEWFOUND CREEK STREAM RESTORATION
EEP PROJECT #92497 SCO PROJECT #06-06-750-01


LOCATED ON BROWNTOWN ROAD, LEICESTER, NC 28748
LEICESTER TOWNSHIP, BUNCOMBE COUNTY, NORTH CAROLINA

PROPERTY OF: THE MARJORIE LYNN BROWN LIVING TRUST
PIN: 8790-64-7170 DEED BOOK: 4747 PAGE: 1945
PLAT REFERENCES: PB:122 PG:11-14, PB:145 PG:37 PB:145 PG:85

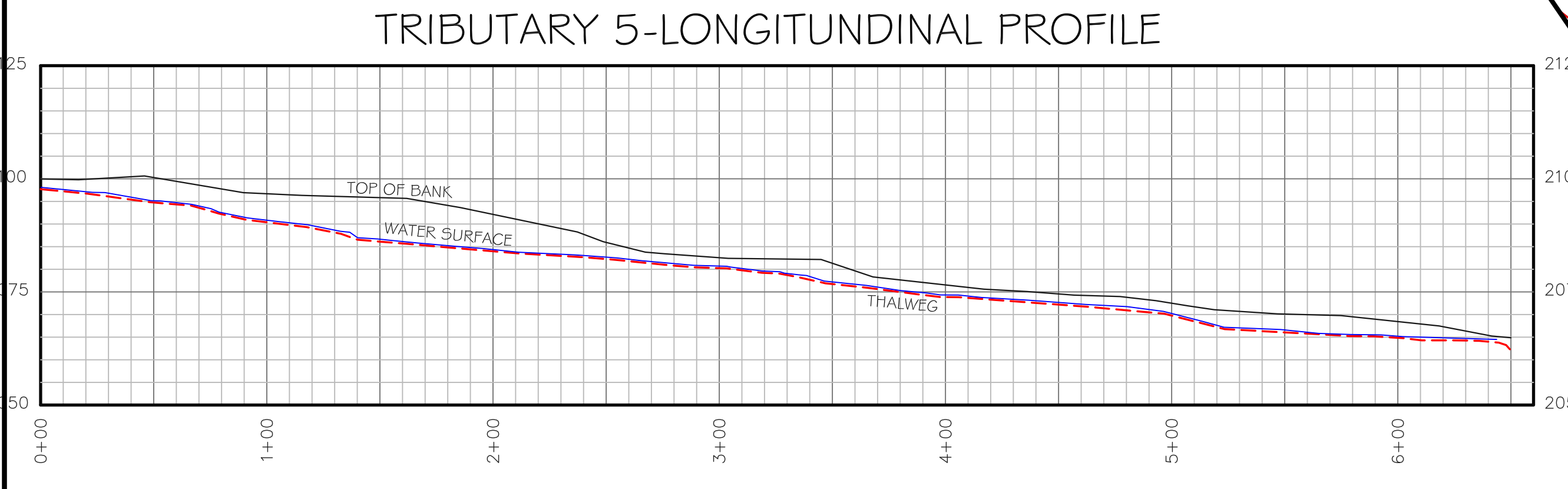
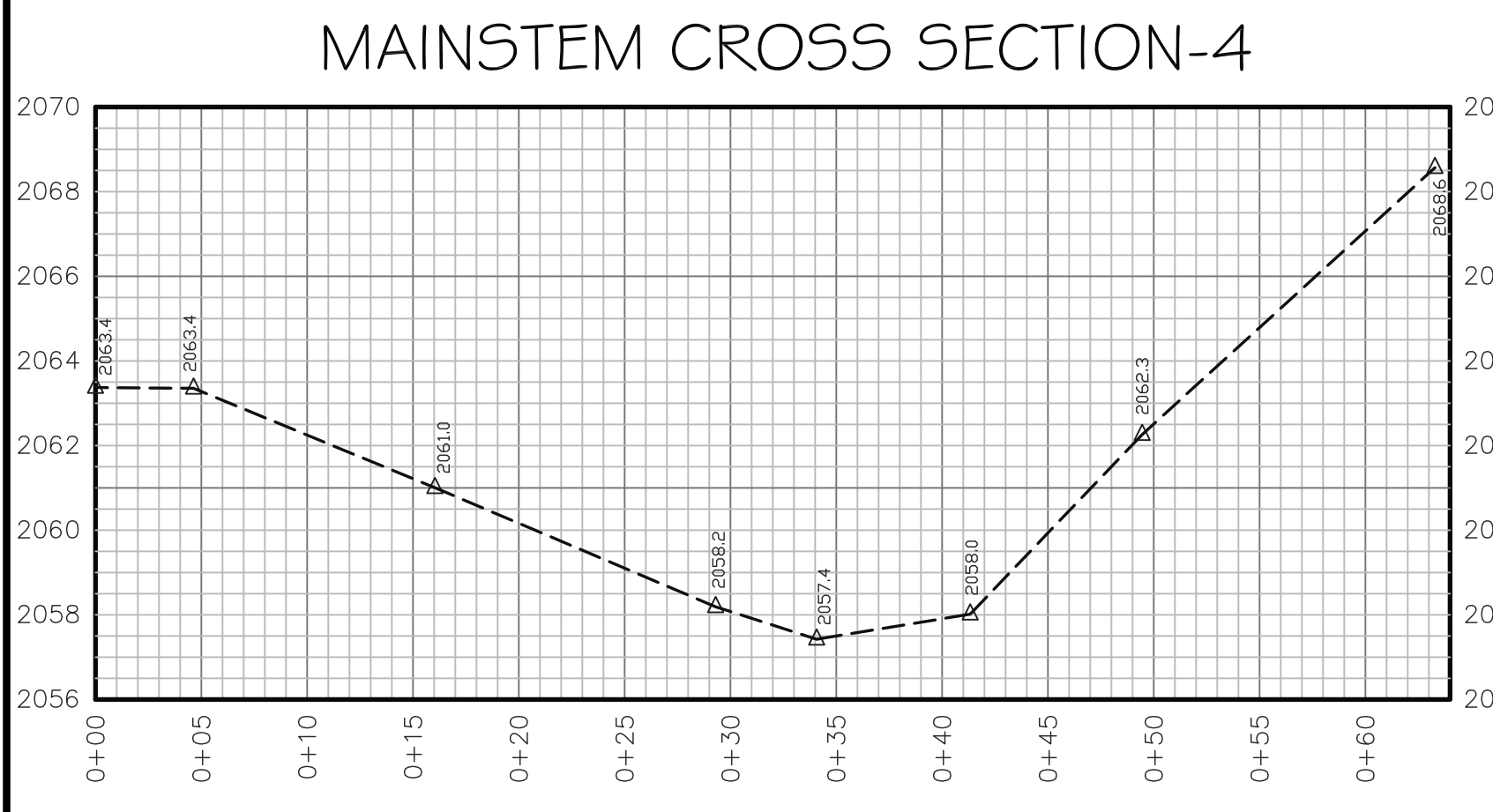
SURVEY BY: PBK,NH,MM,RT,KJ DRAWN BY: PBK CHECKED BY: NH
AS-BUILT SURVEY DATES: 08/26/11 & 02/17/12 JOB #110540

SHEET # 3 OF 14 SHEET SIZE: 24"x36" SCALE: 1"=30'

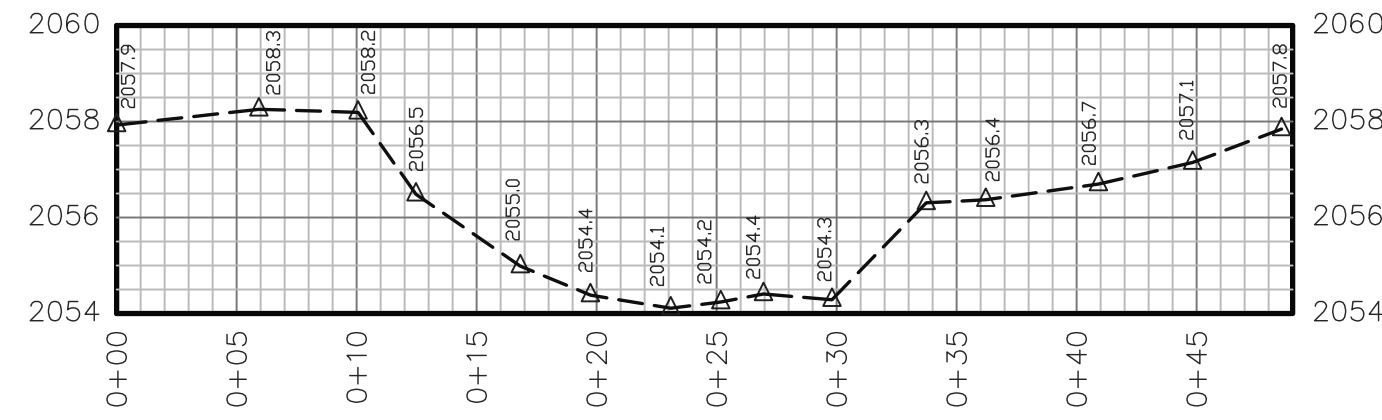
Kee
MAPPING & SURVEYING
P.O. Box 2566
Asheville, NC 28802
(828) 645-8275
www.keemap.com
License # C-3039



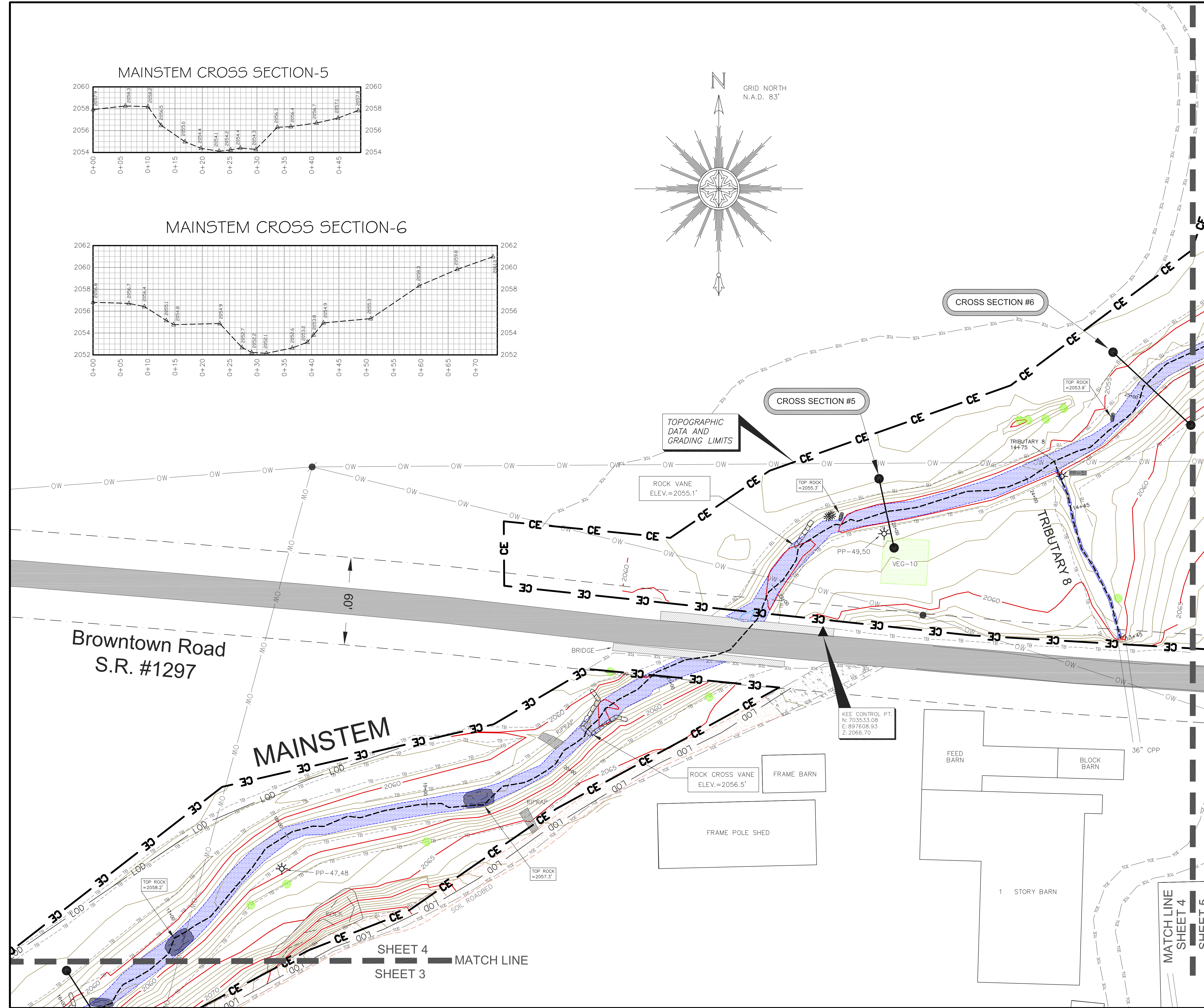

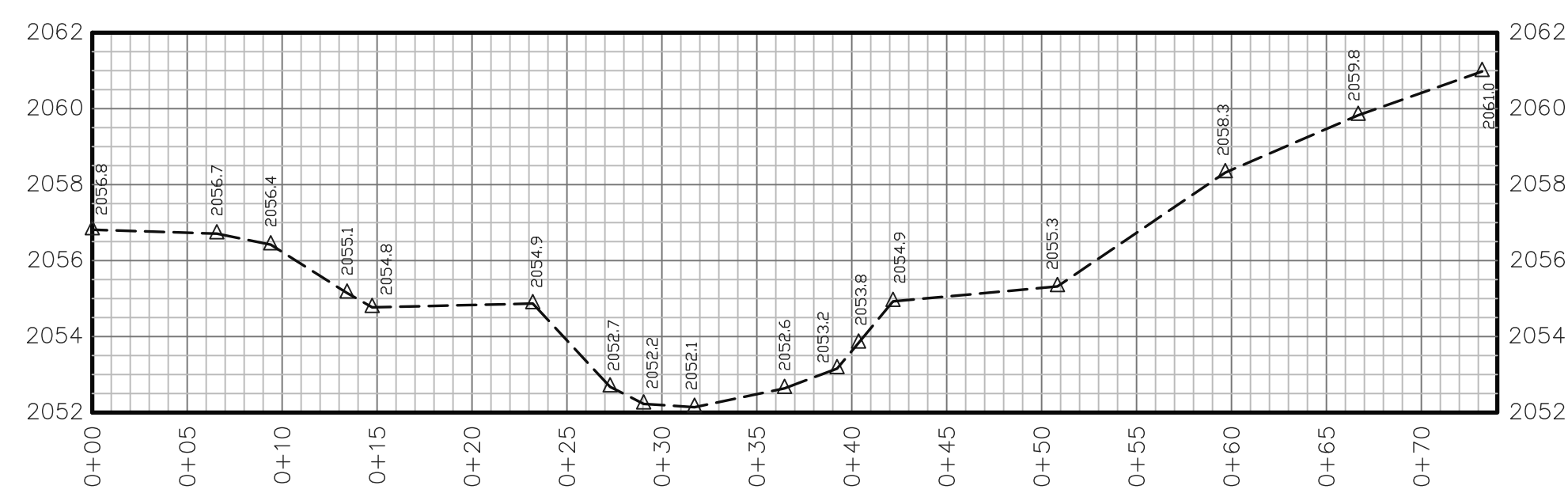
BEGIN LONGITUDINAL PROFILE TRIBUTARY 5 STATION: 0+00



MAINSTEM CROSS SECTION-5



MAINSTEM CROSS SECTION-6



CERTIFICATE OF SURVEY

I, PHILLIP B. KEE CERTIFY THAT THIS PLAT WAS DRAWN UNDER MY SUPERVISION FROM AN ACTUAL SURVEY MADE UNDER MY SUPERVISION. THE CONSERVATION EASEMENT AND TEMPORARY CONSTRUCTION EASEMENT BOUNDARIES WERE NOT SURVEYED AND WERE TAKEN FROM PLAT SLIDES 7691 AND 8346. THIS MAP MEETS THE SPECIFICATIONS FOR TOPOGRAPHIC SURVEYS AS STATED IN TITLE 21, CHAPTER 56, SECTION 1606; THAT THIS MAP WAS NOT PREPARED IN ACCORDANCE WITH G.S. 47-30, AS AMENDED.

WITNESS MY ORIGINAL SIGNATURE, REGISTRATION NUMBER, AND SEAL THIS THE 19TH DAY OF MARCH, 2012.

PHILLIP B. KEE, PLS NC-4647

- SURVEYOR'S NOTES:
- ALL DISTANCES ARE GROUND MEASUREMENTS IN US SURVEY FEET UNLESS OTHERWISE NOTED.
 - PROPERTY SUBJECT TO ALL EASEMENTS, RIGHT OF WAYS AND RESTRICTIONS THAT ARE RECORDED, UNRECORDED, WRITTEN AND UNWRITTEN.
 - CONSERVATION EASEMENT BOUNDARIES SHOWN HEREON WERE TAKEN FROM PLATS; ENTITLED: A CONSERVATION EASEMENT SURVEY FOR THE STATE OF NC; PREPARED BY LANDMARK SURVEYING, INC; NEWFOUND CREEK BEING RECORDED IN THE BUNCOMBE COUNTY REGISTRY.
 - BY GRAPHIC DETERMINATION, THE CONSERVATION EASEMENT AREA APPEARS TO LIE IN A SPECIAL FLOOD HAZARD AREA (ZONE AE) WHERE BASE FLOOD ELEVATIONS ARE DETERMINED PER THE F.E.M.A. MAP#3700879000J; DATED JANUARY 6, 2010.
 - STATE PLANE COORDINATES AND ELEVATIONS WERE DERIVED FROM THE EXISTING CONDITIONS TOPOGRAPHIC SURVEY; PREPARED BY ESP ASSOCIATES, PA (704) 793-9855. THE HORIZONTAL DATUM IS NAD83(2011) AND THE VERTICAL DATUM IS NAVD88. ALL COORDINATES SHOWN HEREON ARE GROUND MEASUREMENTS IN US SURVEY FEET.
 - CROSS SECTION PROFILES ARE FROM LEFT TO RIGHT BANK. PROFILES SHOWN HEREON ARE NOT TO SCALE.
 - THE LOCATION OF ALL PHOTO POINTS WERE PROVIDED BY URS CORPORATION AND WERE NOT CHECKED FOR ACCURACY.
 - LIMITS OF DISTURBANCE FOLLOWS THE CONSERVATION EASEMENT BOUNDARY UNLESS SHOWN OTHERWISE.
 - UTILITIES WERE LOCATED BASED ON VISIBLE ABOVE GROUND STRUCTURES, THEREFORE THE LOCATION OF UNDERGROUND UTILITIES ARE APPROXIMATE OR MAY BE PRESENT AND NOT SHOWN HEREON. CALL 1-800-632-4949 BEFORE DIGGING.

LEGEND:

	PHOTO POINT (PP-#)
	SURVEY CONTROL POINT-(REBAR WITH CONTROL CAP SET)
	1/2" IRON PIPE SET BY DESIGNER
	ROCK
	LOG VANE
	LOG CROSS VANE
	ROCK CROSS VANE
	ROCK VANE
	ROOTWAD
	TREE
	UTILITY POLE
	CONSERVATION EASEMENT BOUNDARY (NOT SURVEYED)
	TEMPORARY CONSTRUCTION EASEMENT (NOT SURVEYED)
	LIMITS OF DISTURBANCE
	OVERHEAD WIRE
	TOP OF BANK
	EDGE OF WATER
	THALWEG
	RIGHT OF WAY
	SOIL ROADBED
	STREAM
	GRAVEL
	ASPHALT
	VEGETATION PLOT (VEG-#) 1/2" IRON PIPE AT ALL CORNERS
	RIPRAP
	NAD NORTH AMERICAN DATUM 1983
	CORRUGATED PLASTIC PIPE
	CORRUGATED METAL PIPE
	INVERT

CONTOUR INTERVAL = 1 FOOT

ONE INCH = 30 FEET

AN AS-BUILT SURVEY FOR:
THE ECOSYSTEM ENHANCEMENT PROGRAM
NEWFOUND CREEK STREAM RESTORATION
EEP PROJECT #92497 SCO PROJECT #06-06-750-01

LOCATED ON BROWNTOWN ROAD, LEICESTER, NC 28748
LEICESTER TOWNSHIP, BUNCOMBE COUNTY, NORTH CAROLINA

PROPERTY OF: THE MARJORIE LYNN BROWN LIVING TRUST
PIN: 8790-64-7170 DEED BOOK: 4747 PAGE: 1945
PLAT REFERENCES: PB:122 PG:11-14, PB:145 PG:37 PB:145 PG:85

SURVEY BY: PBK,NH,MM,RT,KJ DRAWN BY: PBK CHECKED BY: NH
AS-BUILT SURVEY DATES: 08/26/11 & 02/17/12 JOB #110540

SHEET # 4 OF 14 SHEET SIZE: 24"x36" SCALE: 1"=30'

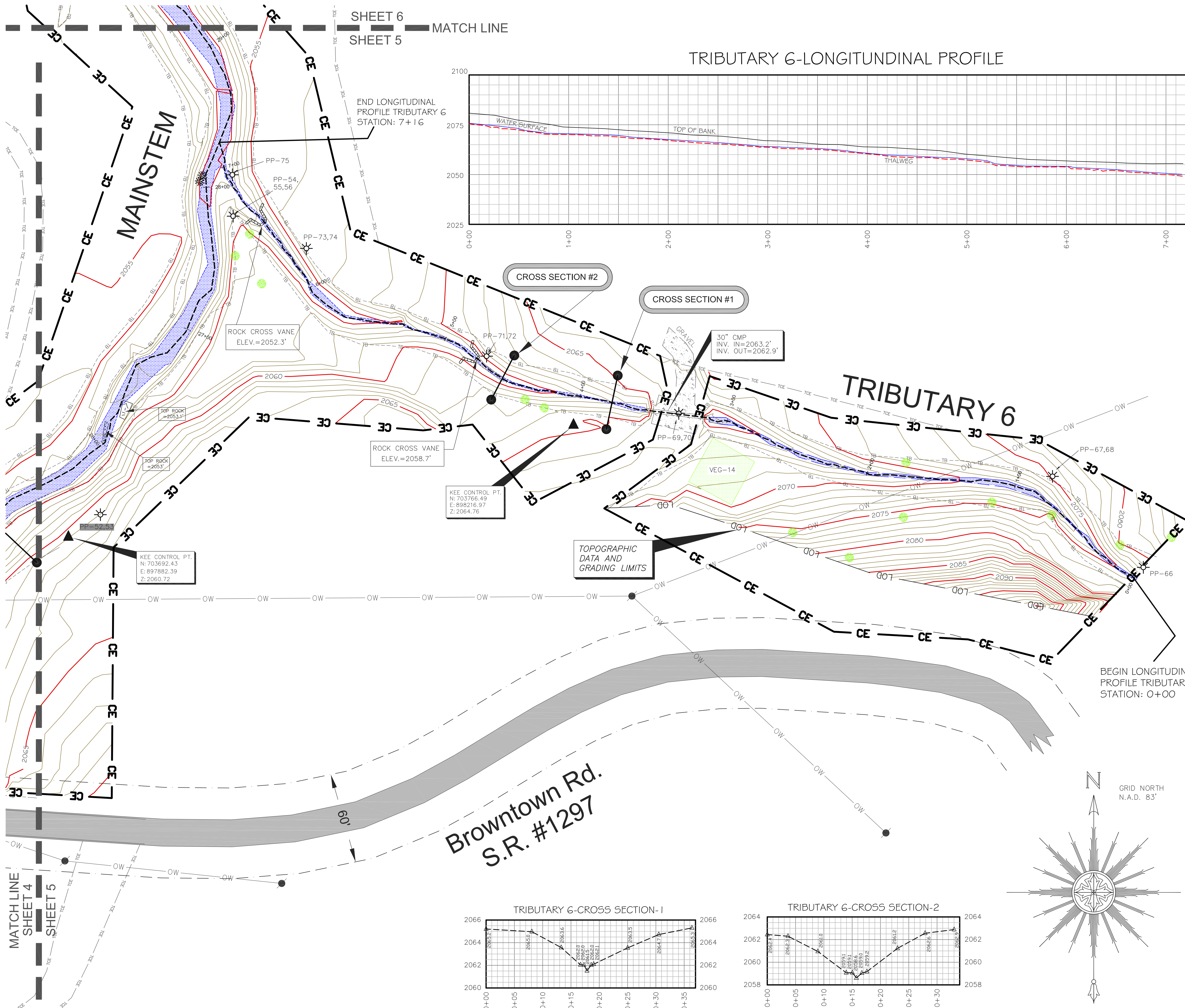
P.O. Box 2566
Asheville, NC 28802
(828) 645-8275
www.keemap.com
License # C-3039

Browntown Road
S.R. #1297

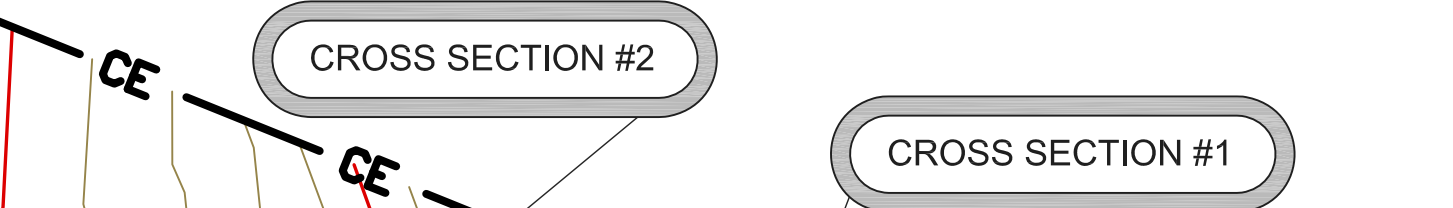
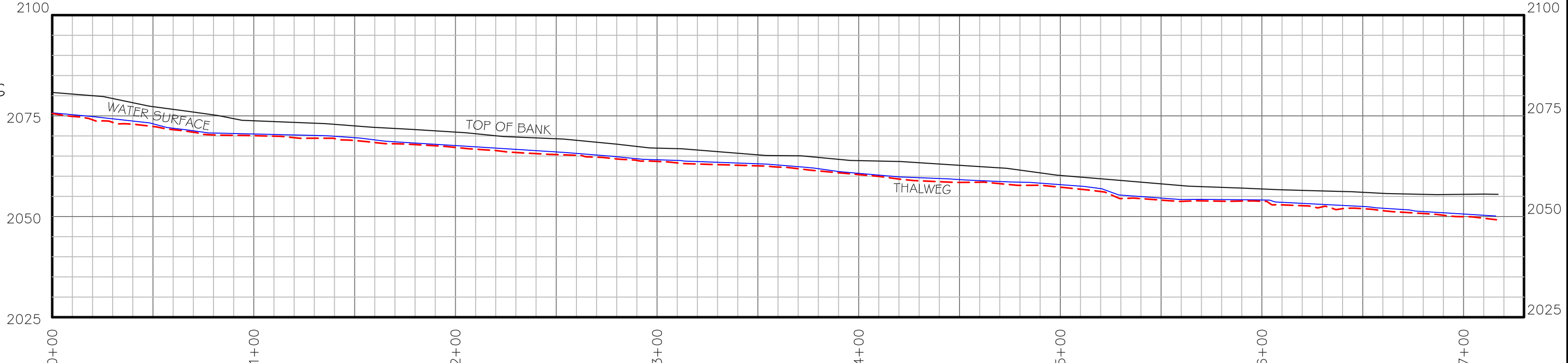
MAINSTEM

SHEET 4 MATCH LINE
SHEET 3


MATCH LINE
SHEET 4
SHEET 5



TRIBUTARY 6-LONGITUDINAL PROFILE



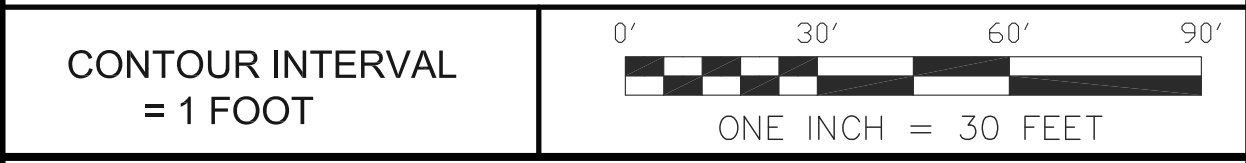
CERTIFICATE OF SURVEY
 I, PHILLIP B. KEE CERTIFY THAT THIS PLAT WAS DRAWN UNDER MY SUPERVISION FROM AN ACTUAL SURVEY MADE UNDER MY SUPERVISION. THE CONSERVATION EASEMENT AND TEMPORARY CONSTRUCTION EASEMENT BOUNDARIES WERE NOT SURVEYED AND WERE TAKEN FROM PLAT SLIDES 7691 AND 8346. THIS MAP MEETS THE SPECIFICATIONS FOR TOPOGRAPHIC SURVEYS AS STATED IN TITLE 21, CHAPTER 56, SECTION 1606; THAT THIS MAP WAS NOT PREPARED IN ACCORDANCE WITH G.S. 47-30, AS AMENDED.
 WITNESS MY ORIGINAL SIGNATURE, REGISTRATION NUMBER, AND SEAL THIS THE 19TH DAY OF MARCH, 2012.
 PHILLIP B. KEE, PLS NC-4647



- SURVEYOR'S NOTES:**
- ALL DISTANCES ARE GROUND MEASUREMENTS IN US SURVEY FEET UNLESS OTHERWISE NOTED.
 - PROPERTY SUBJECT TO ALL EASEMENTS, RIGHT OF WAYS AND RESTRICTIONS THAT ARE RECORDED, UNRECORDED, WRITTEN AND UNWRITTEN.
 - CONSERVATION EASEMENT BOUNDARIES SHOWN HEREON WERE TAKEN FROM PLATS; ENTITLED: A CONSERVATION EASEMENT SURVEY FOR THE STATE OF NC; PREPARED BY LANDMARK SURVEYING, INC; NEWFOUND CREEK BEING RECORDED IN THE BUNCOMBE COUNTY REGISTRY.
 - BY GRAPHIC DETERMINATION, THE CONSERVATION EASEMENT AREA APPEARS TO LIE IN A SPECIAL FLOOD HAZARD AREA (ZONE AE) WHERE BASE FLOOD ELEVATIONS ARE DETERMINED PER THE F.E.M.A. MAP#3700879000J; DATED JANUARY 6, 2010.
 - STATE PLANE COORDINATES AND ELEVATIONS WERE DERIVED FROM THE EXISTING CONDITIONS TOPOGRAPHIC SURVEY; PREPARED BY ESP ASSOCIATES, PA (704) 793-9855. THE HORIZONTAL DATUM IS NAD83(2011) AND THE VERTICAL DATUM IS NAVD88. ALL COORDINATES SHOWN HEREON ARE GROUND MEASUREMENTS IN US SURVEY FEET.
 - CROSS SECTION PROFILES ARE FROM LEFT TO RIGHT BANK. PROFILES SHOWN HEREON ARE NOT TO SCALE.
 - THE LOCATION OF ALL PHOTO POINTS WERE PROVIDED BY URS CORPORATION AND WERE NOT CHECKED FOR ACCURACY.
 - LIMITS OF DISTURBANCE FOLLOWS THE CONSERVATION EASEMENT BOUNDARY UNLESS SHOWN OTHERWISE.
 - UTILITIES WERE LOCATED BASED ON VISIBLE ABOVE GROUND STRUCTURES, THEREFORE THE LOCATION OF UNDERGROUND UTILITIES ARE APPROXIMATE OR MAY BE PRESENT AND NOT SHOWN HEREON. CALL 1-800-632-4949 BEFORE DIGGING.

LEGEND:

	PHOTO POINT (PP-#)
	SURVEY CONTROL POINT-(REBAR WITH CONTROL CAP SET)
	1/2" IRON PIPE SET BY DESIGNER
	ROCK
	LOG VANE
	LOG CROSS VANE
	ROCK CROSS VANE
	ROCK VANE
	ROOTWAD
	TREE
	UTILITY POLE
	CONSERVATION EASEMENT BOUNDARY (NOT SURVEYED)
	TEMPORARY CONSTRUCTION EASEMENT (NOT SURVEYED)
	LIMITS OF DISTURBANCE
	OVERHEAD WIRE
	TOP OF BANK
	EDGE OF WATER
	THALWEG
	RIGHT OF WAY
	SOIL ROADBED
	STREAM
	GRAVEL
	ASPHALT
	VEGETATION PLOT (VEG-#) 1/2" IRON PIPE AT ALL CORNERS
	RIPRAP
	NAD
	CPP
	CMP
	CORRUGATED METAL PIPE
	INVERT

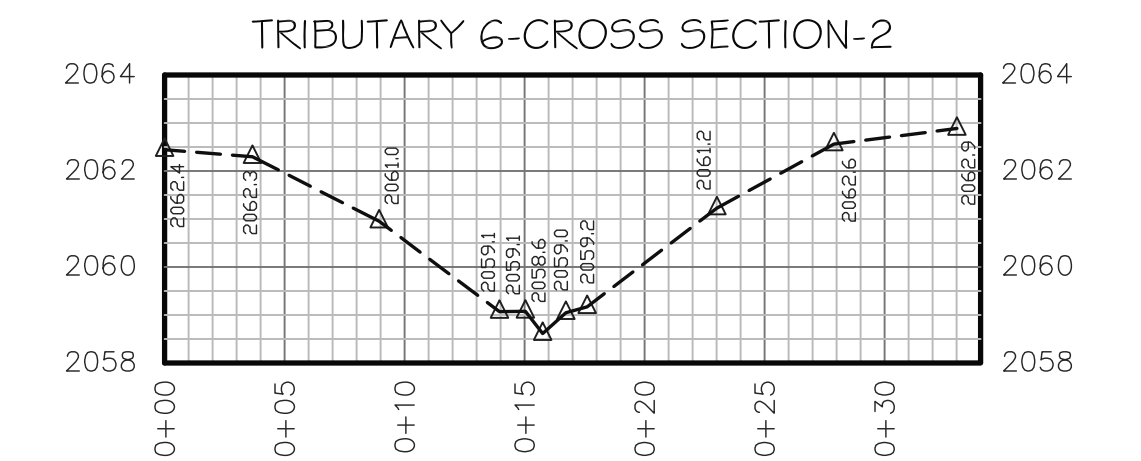
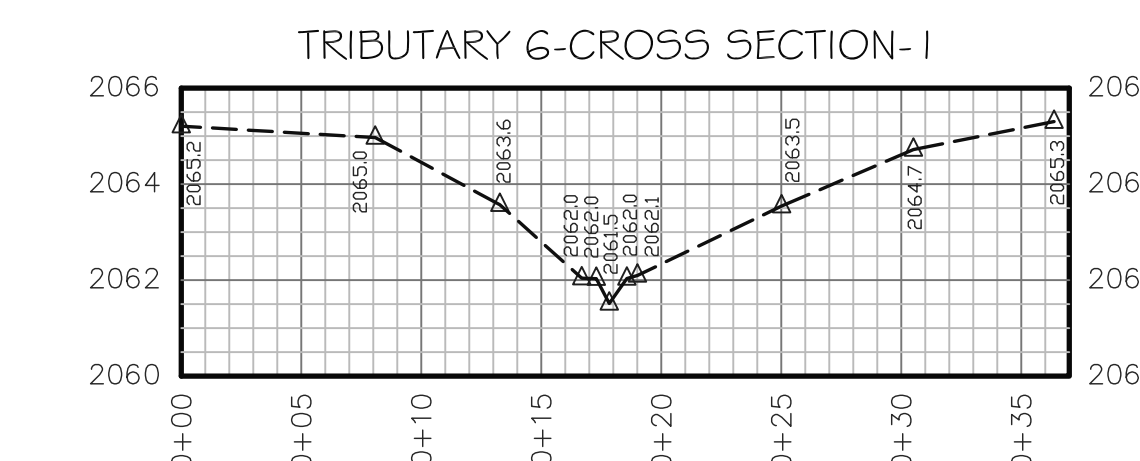



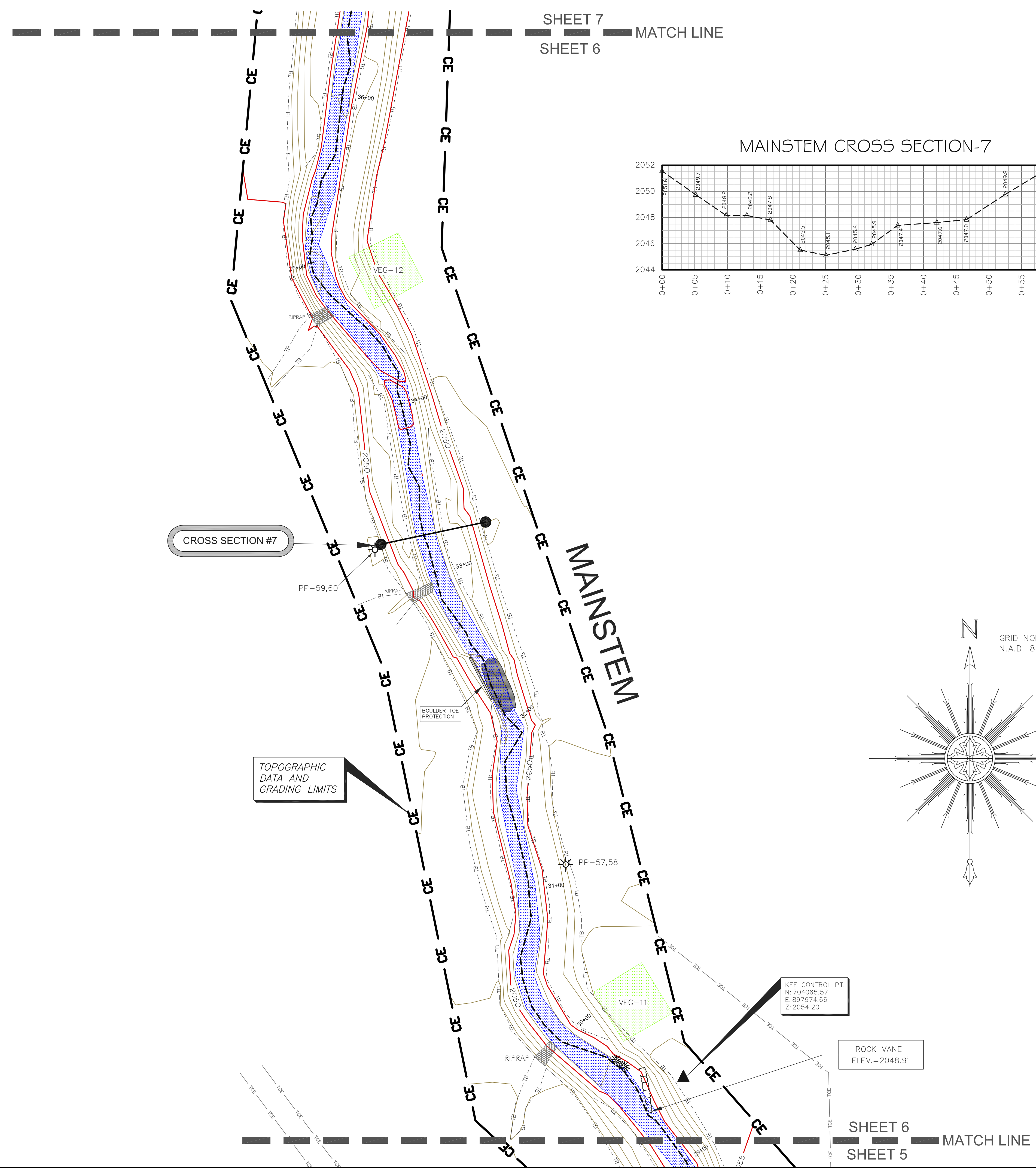
AN AS-BUILT SURVEY FOR:
THE ECOSYSTEM ENHANCEMENT PROGRAM
NEWFOUND CREEK STREAM RESTORATION
 EEP PROJECT #92497 SCO PROJECT #06-06-750-01

LOCATED ON BROWNTOWN ROAD, LEICESTER, NC 28748
 LEICESTER TOWNSHIP, BUNCOMBE COUNTY, NORTH CAROLINA
 PROPERTY OF: THE MARJORIE LYNN BROWN LIVING TRUST
 PIN: 8790-64-7170 DEED BOOK: 4747 PAGE: 1945
 PLAT REFERENCES: PB: 122 PG: 11-14, PB: 145 PG: 37 PB: 145 PG: 85
 SURVEY BY: PBK, NH, MM, RT, KJ DRAWN BY: PBK CHECKED BY: NH
 AS-BUILT SURVEY DATES: 08/26/11 & 02/17/12 JOB #110540

SHEET # 5 OF 14 SHEET SIZE: 24"x36" SCALE: 1"=30'

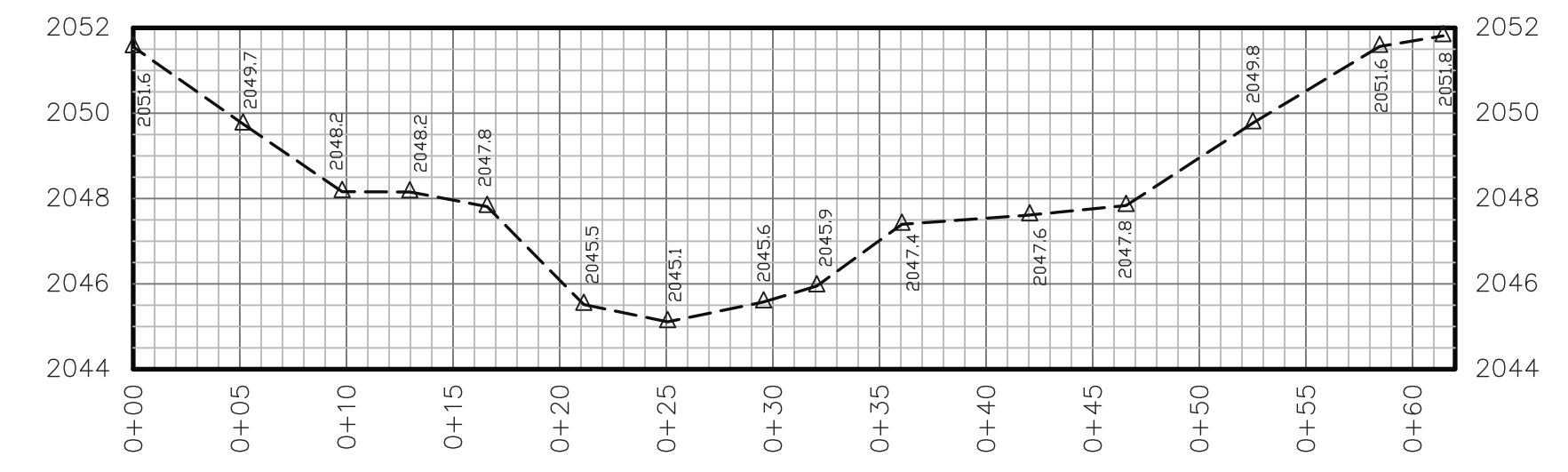
Kee
 MAPPING & SURVEYING
 P.O. Box 2566
 Asheville, NC 28802
 (828) 645-8275
 www.keemap.com
 License # C-3039





SHEET 7
SHEET 6 MATCH LINE

MAINSTEM CROSS SECTION-7




CROSS SECTION #7

TOPOGRAPHIC DATA AND GRADING LIMITS


KEE CONTROL PT.
N: 704065.57
E: 897974.66
Z: 2054.20

ROCK VANE
ELEV. = 2048.9'



SHEET 6
SHEET 5 MATCH LINE

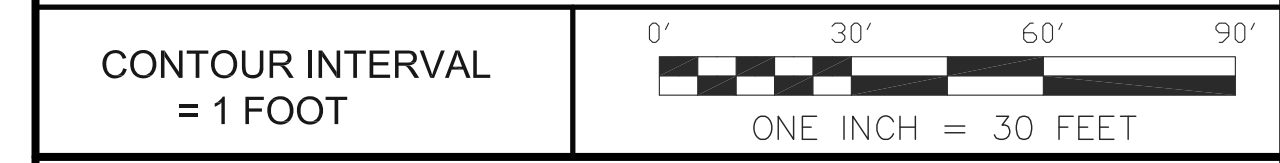
CERTIFICATE OF SURVEY
I, PHILLIP B. KEE CERTIFY THAT THIS PLAT WAS DRAWN UNDER MY SUPERVISION FROM AN ACTUAL SURVEY MADE UNDER MY SUPERVISION. THE CONSERVATION EASEMENT AND TEMPORARY CONSTRUCTION EASEMENT BOUNDARIES WERE NOT SURVEYED AND WERE TAKEN FROM PLAT SLIDES 7691 AND 8346. THIS MAP MEETS THE SPECIFICATIONS FOR TOPOGRAPHIC SURVEYS AS STATED IN TITLE 21, CHAPTER 56, SECTION 1606; THAT THIS MAP WAS NOT PREPARED IN ACCORDANCE WITH G.S. 47-30, AS AMENDED.
WITNESS MY ORIGINAL SIGNATURE, REGISTRATION NUMBER, AND SEAL THIS THE 19TH DAY OF MARCH, 2012.
PHILLIP B. KEE, PLS NC-4647



- SURVEYOR'S NOTES:
- ALL DISTANCES ARE GROUND MEASUREMENTS IN US SURVEY FEET UNLESS OTHERWISE NOTED.
 - PROPERTY SUBJECT TO ALL EASEMENTS, RIGHT OF WAYS AND RESTRICTIONS THAT ARE RECORDED, UNRECORDED, WRITTEN AND UNWRITTEN.
 - CONSERVATION EASEMENT BOUNDARIES SHOWN HEREON WERE TAKEN FROM PLATS; ENTITLED: A CONSERVATION EASEMENT SURVEY FOR THE STATE OF NC; PREPARED BY LANDMARK SURVEYING, INC; NEWFOUND CREEK BEING RECORDED IN THE BUNCOMBE COUNTY REGISTRY.
 - BY GRAPHIC DETERMINATION, THE CONSERVATION EASEMENT AREA APPEARS TO LIE IN A SPECIAL FLOOD HAZARD AREA (ZONE AE) WHERE BASE FLOOD ELEVATIONS ARE DETERMINED PER THE F.E.M.A. MAP#3700879000J; DATED JANUARY 6, 2010.
 - STATE PLANE COORDINATES AND ELEVATIONS WERE DERIVED FROM THE EXISTING CONDITIONS TOPOGRAPHIC SURVEY; PREPARED BY ESP ASSOCIATES, PA (704) 793-9855. THE HORIZONTAL DATUM IS NAD83(2001) AND THE VERTICAL DATUM IS NAVD88. ALL COORDINATES SHOWN HEREON ARE GROUND MEASUREMENTS IN US SURVEY FEET.
 - CROSS SECTION PROFILES ARE FROM LEFT TO RIGHT BANK. PROFILES SHOWN HEREON ARE NOT TO SCALE.
 - THE LOCATION OF ALL PHOTO POINTS WERE PROVIDED BY URS CORPORATION AND WERE NOT CHECKED FOR ACCURACY.
 - LIMITS OF DISTURBANCE FOLLOWS THE CONSERVATION EASEMENT BOUNDARY UNLESS SHOWN OTHERWISE.
 - UTILITIES WERE LOCATED BASED ON VISIBLE ABOVE GROUND STRUCTURES, THEREFORE THE LOCATION OF UNDERGROUND UTILITIES ARE APPROXIMATE OR MAY BE PRESENT AND NOT SHOWN HEREON. CALL 1-800-632-4949 BEFORE DIGGING.

LEGEND:

- PHOTO POINT (PP-#)
- SURVEY CONTROL POINT-(REBAR WITH CONTROL CAP SET)
- 1/2" IRON PIPE SET BY DESIGNER
- ROCK
- LOG VANE
- LOG CROSS VANE
- ROCK CROSS VANE
- ROCK VANE
- ROOTWAD
- TREE
- UTILITY POLE
- CE CONSERVATION EASEMENT BOUNDARY (NOT SURVEYED)
- TCE TEMPORARY CONSTRUCTION EASEMENT (NOT SURVEYED)
- LOD LIMITS OF DISTURBANCE
- OW OVERHEAD WIRE
- TB TOP OF BANK
- EDGE OF WATER
- THALWEG
- RIGHT OF WAY
- SOIL ROADBED
- STREAM
- GRAVEL
- ASPHALT
- VEGETATION PLOT (VEG-#) 1/2" IRON PIPE AT ALL CORNERS
- RIPRAP
- NAD NORTH AMERICAN DATUM 1983
- CPP CORRUGATED PLASTIC PIPE
- CMP CORRUGATED METAL PIPE
- INV INVERT



AN AS-BUILT SURVEY FOR:
THE ECOSYSTEM ENHANCEMENT PROGRAM
NEWFOUND CREEK STREAM RESTORATION
EEP PROJECT #92497 SCO PROJECT #06-06-750-01

LOCATED ON BROWNTOWN ROAD, LEICESTER, NC 28748
LEICESTER TOWNSHIP, BUNCOMBE COUNTY, NORTH CAROLINA

PROPERTY OF: THE MARJORIE LYNN BROWN LIVING TRUST
PIN: 8790-64-7170 DEED BOOK: 4747 PAGE: 1945
PLAT REFERENCES: PB: 122 PG: 11-14, PB: 145 PG: 37 PB: 145 PG: 85

SURVEY BY: PBK, NH, MM, RT, KJ DRAWN BY: PBK CHECKED BY: NH
AS-BUILT SURVEY DATES: 08/26/11 & 02/17/12 JOB #110540

SHEET #: 6 OF 14 SHEET SIZE: 24"x36" SCALE: 1"=30'


Kee
MAPPING & SURVEYING
P.O. Box 2566
Asheville, NC 28802
(828) 645-8275
www.keemap.com
License # C-3039

CERTIFICATE OF SURVEY

I, PHILLIP B. KEE, CERTIFY THAT THIS PLAT WAS DRAWN UNDER MY SUPERVISION FROM AN ACTUAL SURVEY MADE UNDER MY SUPERVISION. THE BOUNDARIES WERE NOT SURVEYED AND WERE TAKEN FROM PLAT SLIDES 7691 AND 8346. THIS MAP MEETS THE SPECIFICATIONS FOR TOPOGRAPHIC SURVEYS AS STATED IN TITLE 21, CHAPTER 56, SECTION 1606; THAT THIS MAP WAS NOT PREPARED IN ACCORDANCE WITH G.S. 47-30, AS AMENDED.

WITNESS MY ORIGINAL SIGNATURE, REGISTRATION NUMBER, AND SEAL THIS THE 19TH DAY OF MARCH, 2012.

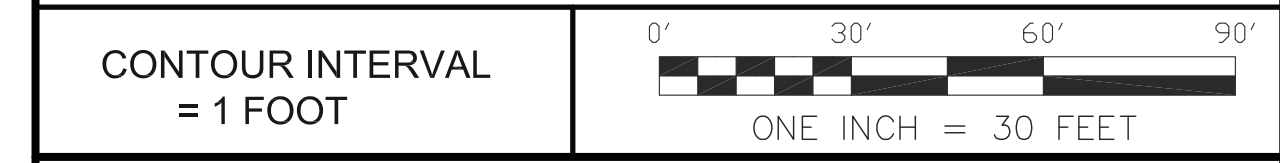
PHILLIP B. KEE, PLS NC-4647



- SURVEYOR'S NOTES:
- ALL DISTANCES ARE GROUND MEASUREMENTS IN US SURVEY FEET UNLESS OTHERWISE NOTED.
 - PROPERTY SUBJECT TO ALL EASEMENTS, RIGHT OF WAYS AND RESTRICTIONS THAT ARE RECORDED, UNRECORDED, WRITTEN AND UNWRITTEN.
 - CONSERVATION EASEMENT BOUNDARIES SHOWN HEREON WERE TAKEN FROM PLATS; ENTITLED: A CONSERVATION EASEMENT SURVEY FOR THE STATE OF NC; PREPARED BY LANDMARK SURVEYING, INC; NEWFOUND CREEK BEING RECORDED IN THE BUNCOMBE COUNTY REGISTRY.
 - BY GRAPHIC DETERMINATION, THE CONSERVATION EASEMENT AREA APPEARS TO LIE IN A SPECIAL FLOOD HAZARD AREA (ZONE AE) WHERE BASE FLOOD ELEVATIONS ARE DETERMINED PER THE F.E.M.A. MAP#3700879000J; DATED JANUARY 6, 2010.
 - STATE PLANE COORDINATES AND ELEVATIONS WERE DERIVED FROM THE EXISTING CONDITIONS TOPOGRAPHIC SURVEY; PREPARED BY ESP ASSOCIATES, PA (704) 793-9855. THE HORIZONTAL DATUM IS NAD83(2011) AND THE VERTICAL DATUM IS NAVD88. ALL COORDINATES SHOWN HEREON ARE GROUND MEASUREMENTS IN US SURVEY FEET.
 - CROSS SECTION PROFILES ARE FROM LEFT TO RIGHT BANK. PROFILES SHOWN HEREON ARE NOT TO SCALE.
 - THE LOCATION OF ALL PHOTO POINTS WERE PROVIDED BY URS CORPORATION AND WERE NOT CHECKED FOR ACCURACY.
 - LIMITS OF DISTURBANCE FOLLOWS THE CONSERVATION EASEMENT BOUNDARY UNLESS SHOWN OTHERWISE.
 - UTILITIES WERE LOCATED BASED ON VISIBLE ABOVE GROUND STRUCTURES, THEREFORE THE LOCATION OF UNDERGROUND UTILITIES ARE APPROXIMATE OR MAY BE PRESENT AND NOT SHOWN HEREON. CALL 1-800-632-4949 BEFORE DIGGING.

LEGEND:

	PHOTO POINT (PP-#)
	SURVEY CONTROL POINT-(REBAR WITH CONTROL CAP SET)
	1/2" IRON PIPE SET BY DESIGNER
	ROCK
	LOG VANE
	LOG CROSS VANE
	ROCK CROSS VANE
	ROCK VANE
	ROOTWAD
	TREE
	UTILITY POLE
	CONSERVATION EASEMENT BOUNDARY (NOT SURVEYED)
	TEMPORARY CONSTRUCTION EASEMENT (NOT SURVEYED)
	LIMITS OF DISTURBANCE
	OVERHEAD WIRE
	TOP OF BANK
	EDGE OF WATER
	THALWEG
	RIGHT OF WAY
	SOIL ROADBED
	STREAM
	GRAVEL
	ASPHALT
	VEGETATION PLOT (VEG-#) 1/2" IRON PIPE AT ALL CORNERS
	RIPRAP
	NAD NORTH AMERICAN DATUM 1983
	CPP CORRUGATED PLASTIC PIPE
	CMP CORRUGATED METAL PIPE
	INV INVERT




AN AS-BUILT SURVEY FOR:
THE ECOSYSTEM ENHANCEMENT PROGRAM
NEWFOUND CREEK STREAM RESTORATION
EEP PROJECT #92497 SCO PROJECT #06-06-750-01

LOCATED ON BROWNTOWN ROAD, LEICESTER, NC 28748
LEICESTER TOWNSHIP, BUNCOMBE COUNTY, NORTH CAROLINA


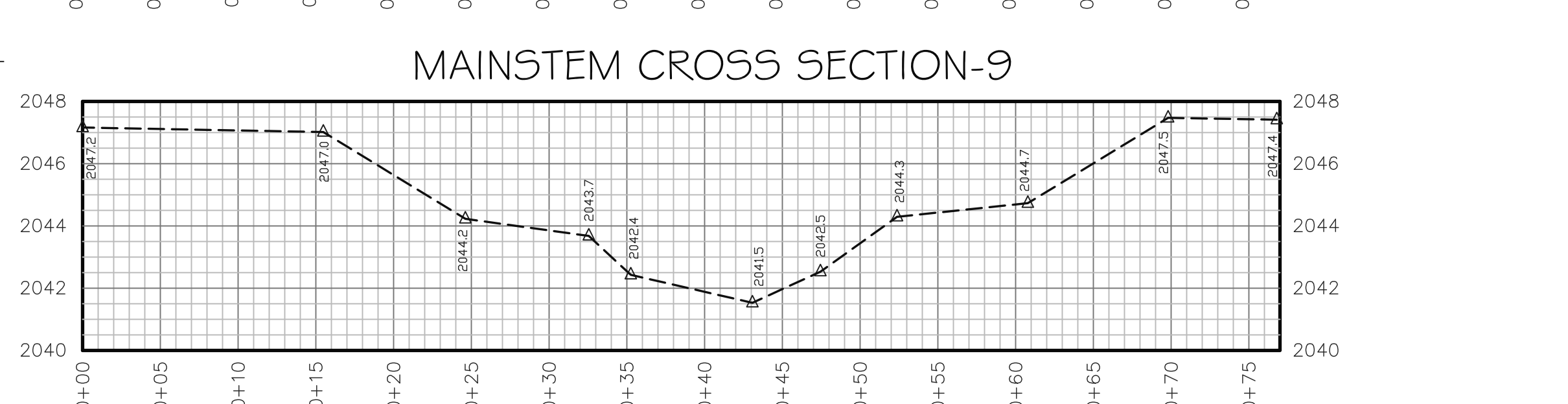
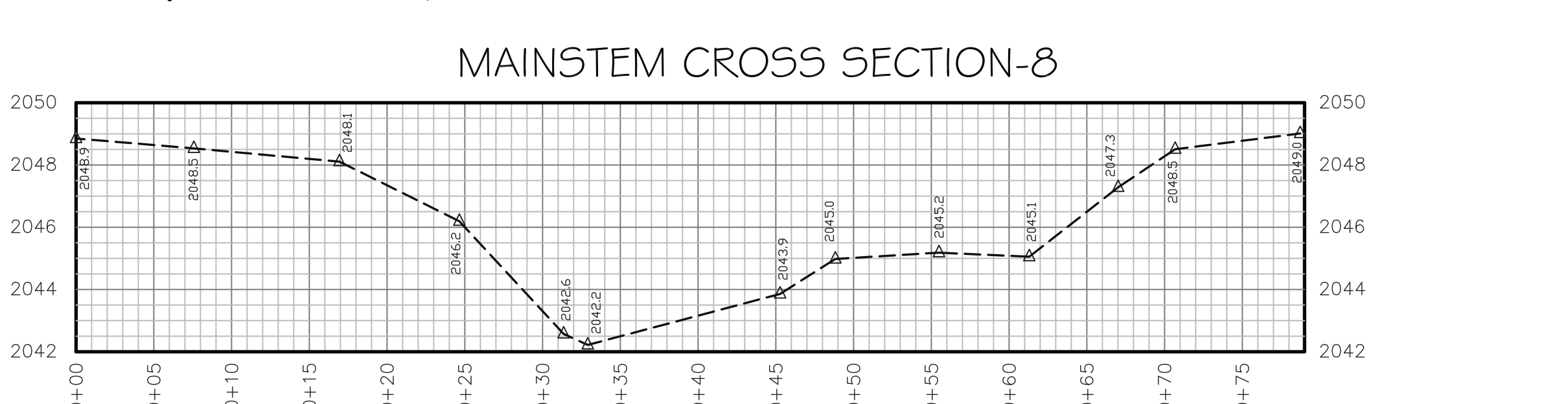
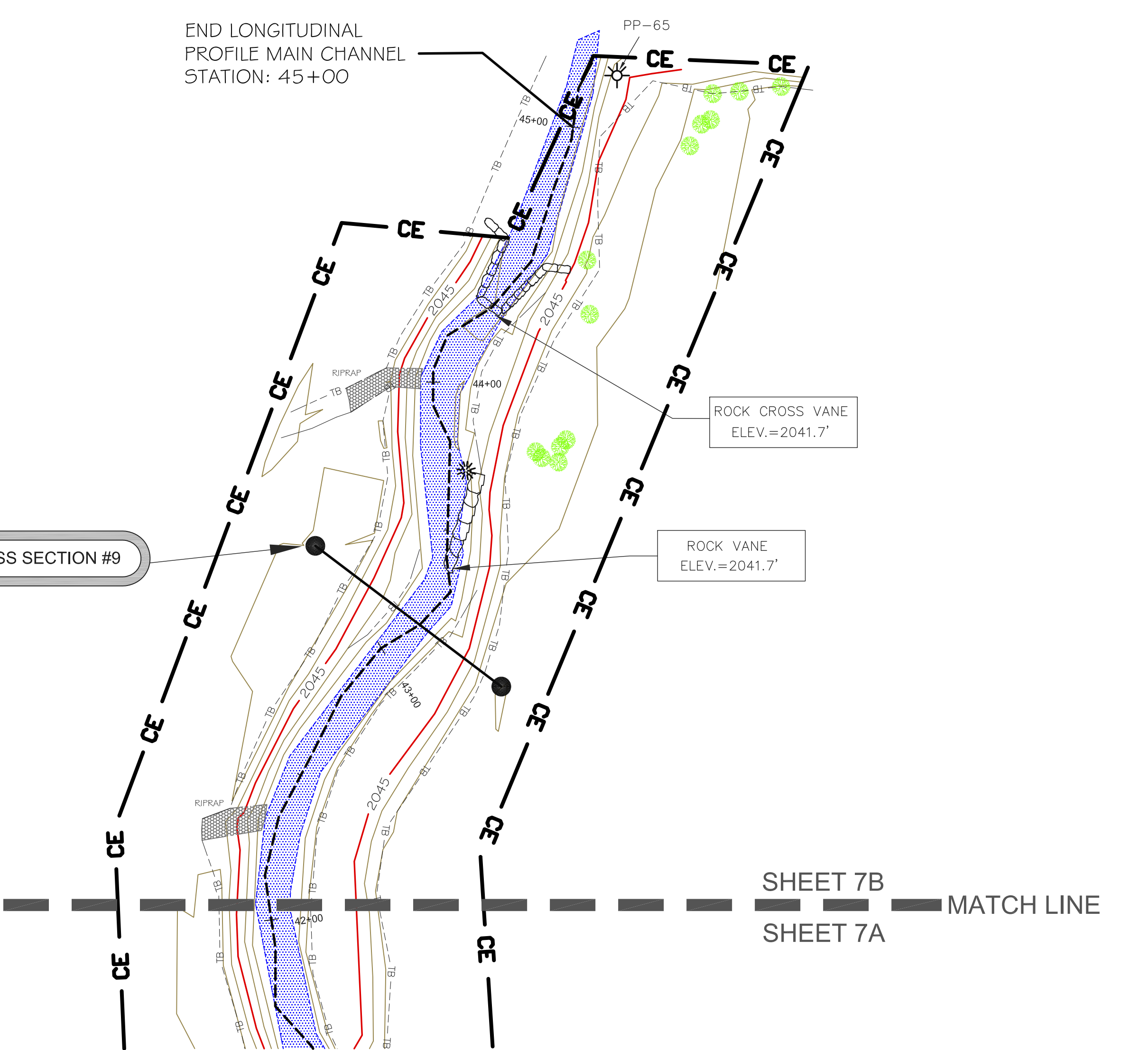
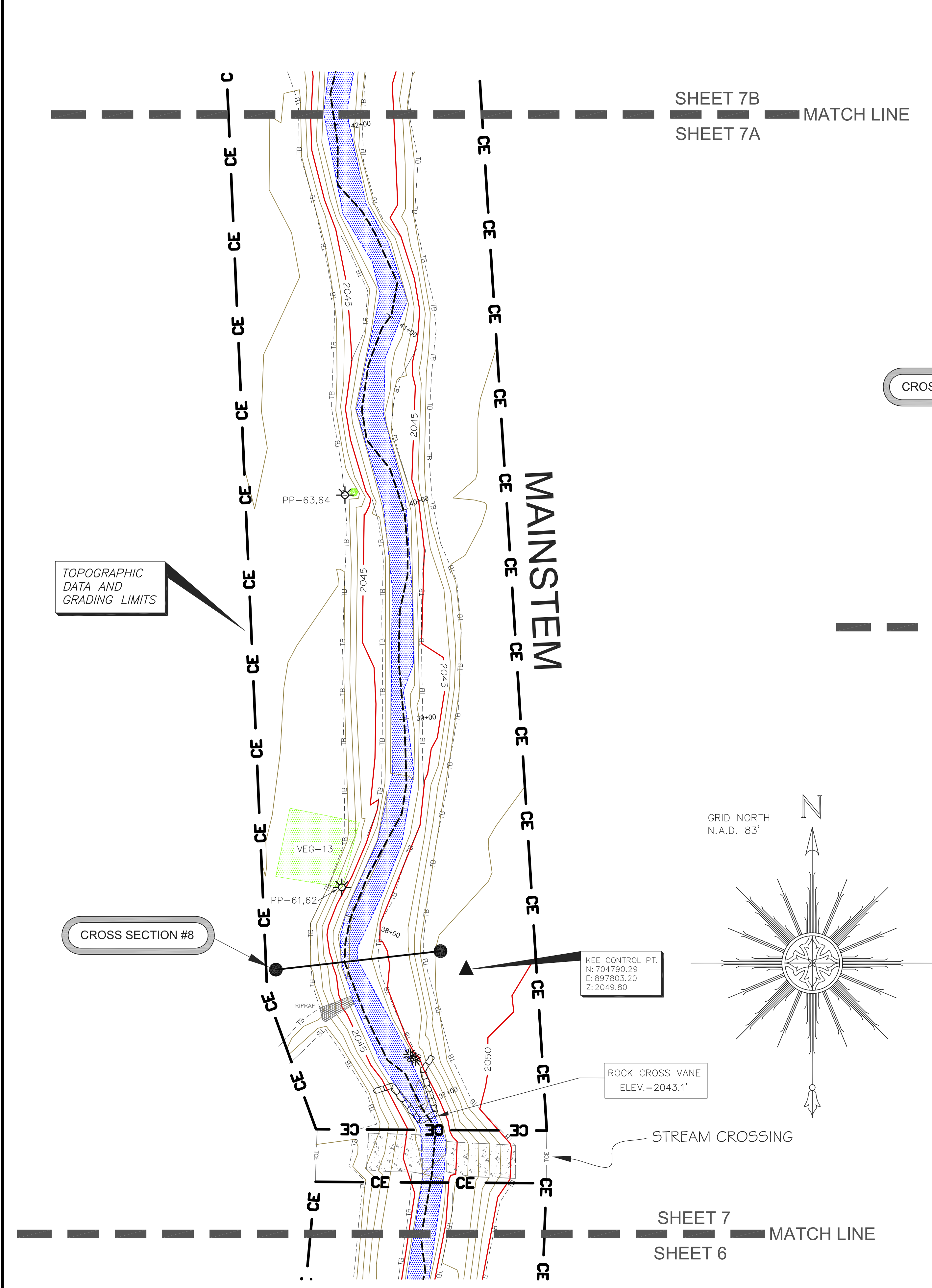
PROPERTY OF: THE MARJORIE LYNN BROWN LIVING TRUST
PIN: 8790-64-7170 DEED BOOK: 4747 PAGE: 1945
PLAT REFERENCES: PB:122 PG:11-14, PB:145 PG:37 PB:145 PG:85

SURVEY BY: PBK,NH,MM,RT,KJ DRAWN BY: PBK CHECKED BY: NH
AS-BUILT SURVEY DATES: 08/26/11 & 02/17/12 JOB #110540


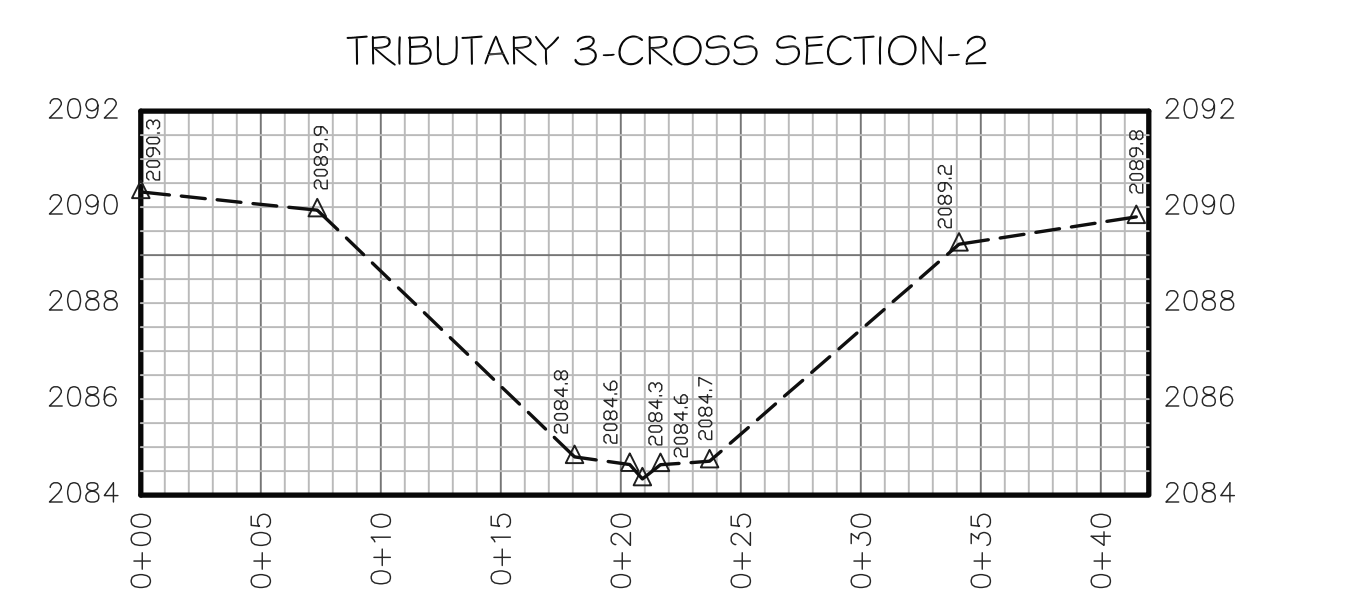
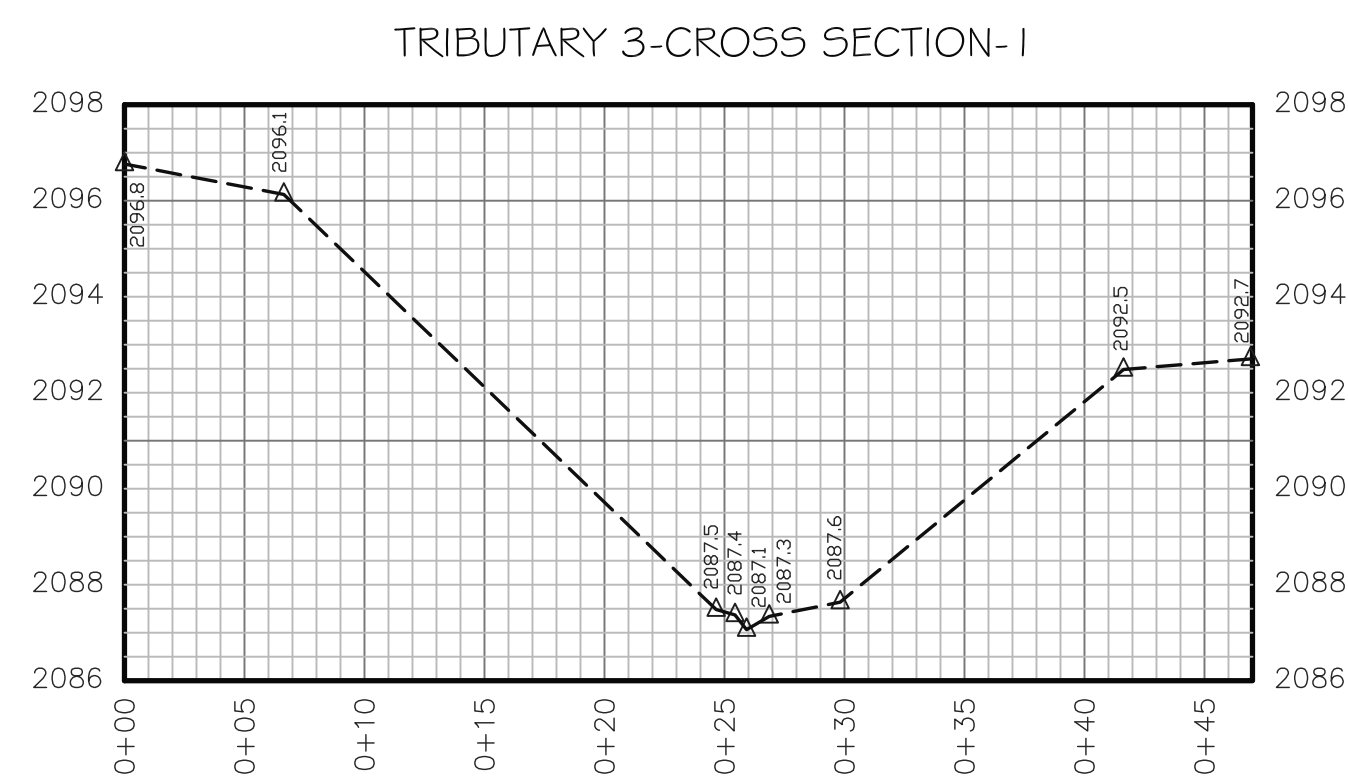
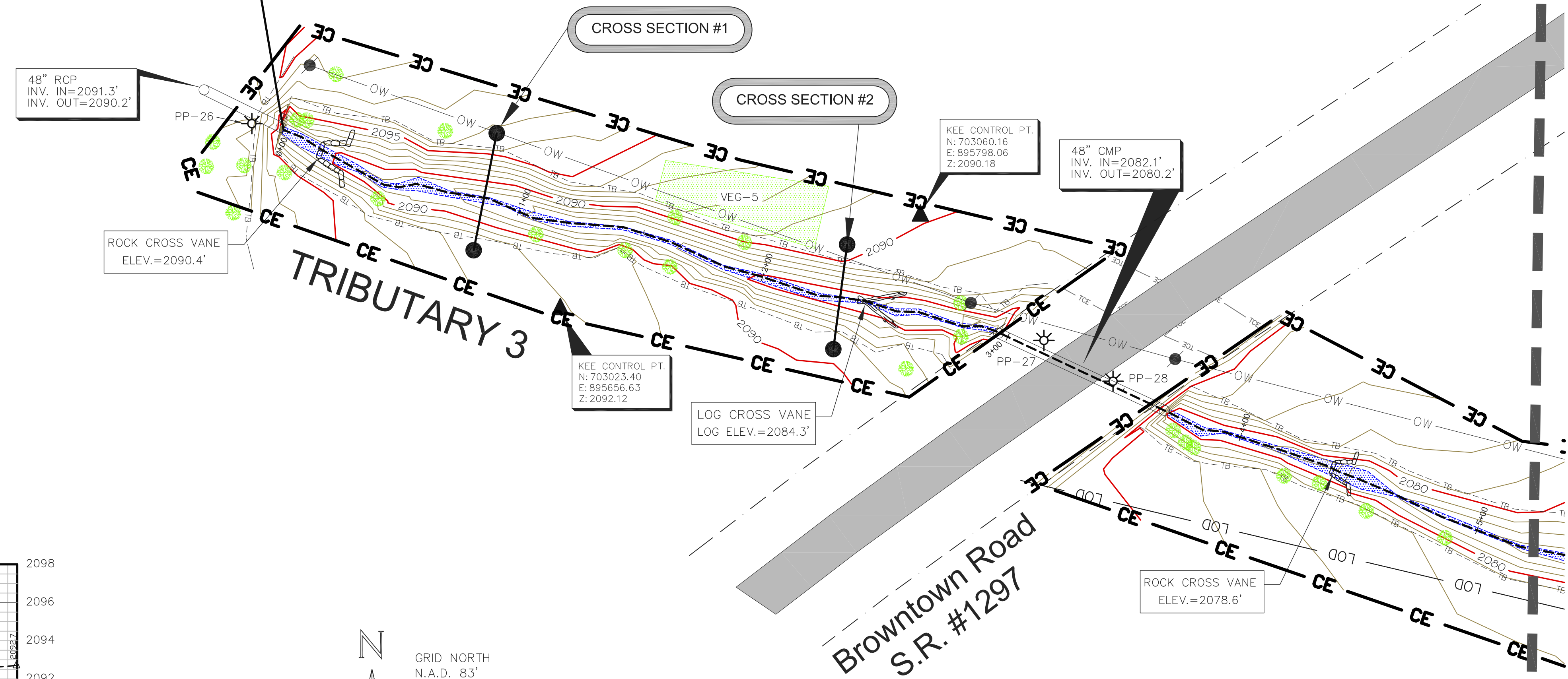
SHEET # 7 OF 14 SHEET SIZE: 24"x36" SCALE: 1"=30'



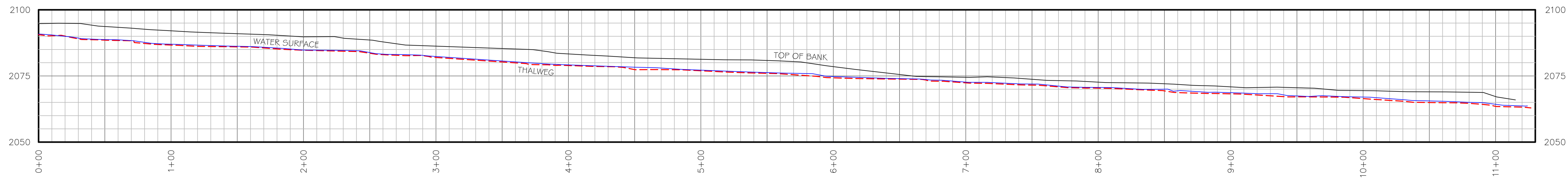
P.O. Box 2566
Asheville, NC 28802
(828) 645-8275
www.keemap.com
License # C-3039




BEGIN LONGITUDINAL PROFILE TRIBUTARY 3
STATION: 0+00



TRIBUTARY 3-LONGITUDINAL PROFILE



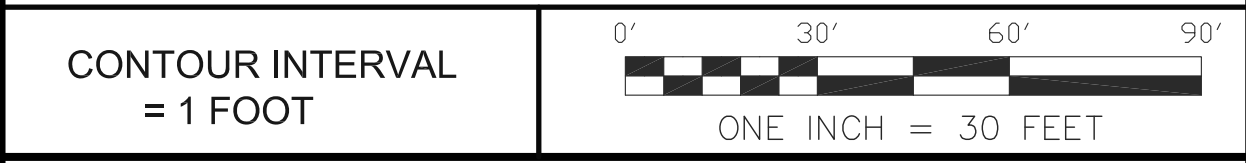
CERTIFICATE OF SURVEY
I, PHILLIP B. KEE, CERTIFY THAT THIS PLAT WAS DRAWN UNDER MY SUPERVISION FROM AN ACTUAL SURVEY MADE UNDER MY SUPERVISION. THE BOUNDARIES WERE NOT SURVEYED AND WERE TAKEN FROM PLAT SLIDES 7691 AND 8346. THIS MAP MEETS THE SPECIFICATIONS FOR TOPOGRAPHIC SURVEYS AS STATED IN TITLE 21, CHAPTER 56, SECTION 1606; THAT THIS MAP WAS NOT PREPARED IN ACCORDANCE WITH G.S. 47-30, AS AMENDED.
WITNESS MY ORIGINAL SIGNATURE, REGISTRATION NUMBER, AND SEAL THIS THE 19TH DAY OF MARCH, 2012.
PHILLIP B. KEE, PLS NC-4647



- SURVEYOR'S NOTES:**
- ALL DISTANCES ARE GROUND MEASUREMENTS IN US SURVEY FEET UNLESS OTHERWISE NOTED.
 - PROPERTY SUBJECT TO ALL EASEMENTS, RIGHT OF WAY AND RESTRICTIONS THAT ARE RECORDED, UNRECORDED, WRITTEN AND UNWRITTEN.
 - CONSERVATION EASEMENT BOUNDARIES SHOWN HEREON WERE TAKEN FROM PLATS; ENTITLED: A CONSERVATION EASEMENT SURVEY FOR THE STATE OF NC; PREPARED BY LANDMARK SURVEYING, INC; NEWFOUND CREEK BEING RECORDED IN THE BUNCOMBE COUNTY REGISTRY.
 - BY GRAPHIC DETERMINATION, THE CONSERVATION EASEMENT AREA APPEARS TO LIE IN A SPECIAL FLOOD HAZARD AREA (ZONE AE) WHERE BASE FLOOD ELEVATIONS ARE DETERMINED PER THE F.E.M.A. MAP#3700879000J; DATED JANUARY 6, 2010.
 - STATE PLANE COORDINATES AND ELEVATIONS WERE DERIVED FROM THE EXISTING CONDITIONS TOPOGRAPHIC SURVEY; PREPARED BY ESP ASSOCIATES, PA (704) 793-9855. THE HORIZONTAL DATUM IS NAD83(2011) AND THE VERTICAL DATUM IS NAVD88. ALL COORDINATES SHOWN HEREON ARE GROUND MEASUREMENTS IN US SURVEY FEET.
 - CROSS SECTION PROFILES ARE FROM LEFT TO RIGHT BANK. PROFILES SHOWN HEREON ARE NOT TO SCALE.
 - THE LOCATION OF ALL PHOTO POINTS WERE PROVIDED BY URS CORPORATION AND WERE NOT CHECKED FOR ACCURACY.
 - LIMITS OF DISTURBANCE FOLLOWS THE CONSERVATION EASEMENT BOUNDARY UNLESS SHOWN OTHERWISE.
 - UTILITIES WERE LOCATED BASED ON VISIBLE ABOVE GROUND STRUCTURES, THEREFORE THE LOCATION OF UNDERGROUND UTILITIES ARE APPROXIMATE OR MAY BE PRESENT AND NOT SHOWN HEREON. CALL 1-800-632-4949 BEFORE DIGGING.

LEGEND:

	PHOTO POINT (PP-#)
	SURVEY CONTROL POINT--(REBAR WITH CONTROL CAP SET)
	ROCK
	LOG VANE
	LOG CROSS VANE
	ROCK CROSS VANE
	ROCK VANE
	ROOTWAD
	TREE
	UTILITY POLE
	CONSERVATION EASEMENT BOUNDARY (NOT SURVEYED)
	TEMPORARY CONSTRUCTION EASEMENT (NOT SURVEYED)
	LIMITS OF DISTURBANCE
	OVERHEAD WIRE
	TOP OF BANK
	EDGE OF WATER
	THALWEG
	RIGHT OF WAY
	SOIL ROADBED
	STREAM
	GRAVEL
	ASPHALT
	VEGETATION PLOT (VEG-#) 1/2" IRON PIPE AT ALL CORNERS
	RIPRAP
	NAD NORTH AMERICAN DATUM 1983
	CORRUGATED PLASTIC PIPE
	CORRUGATED METAL PIPE
	INVERT

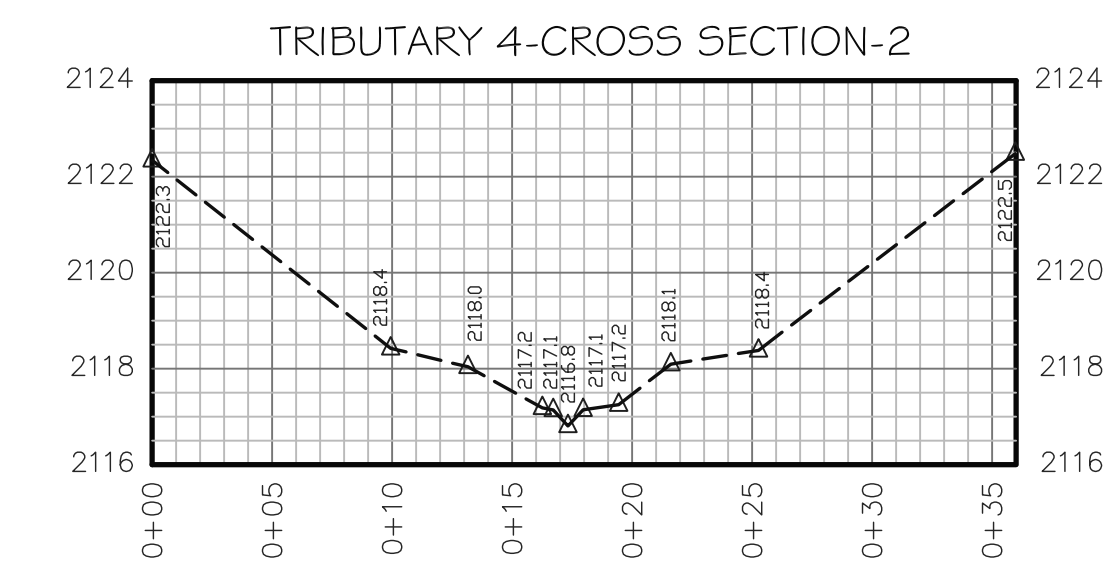
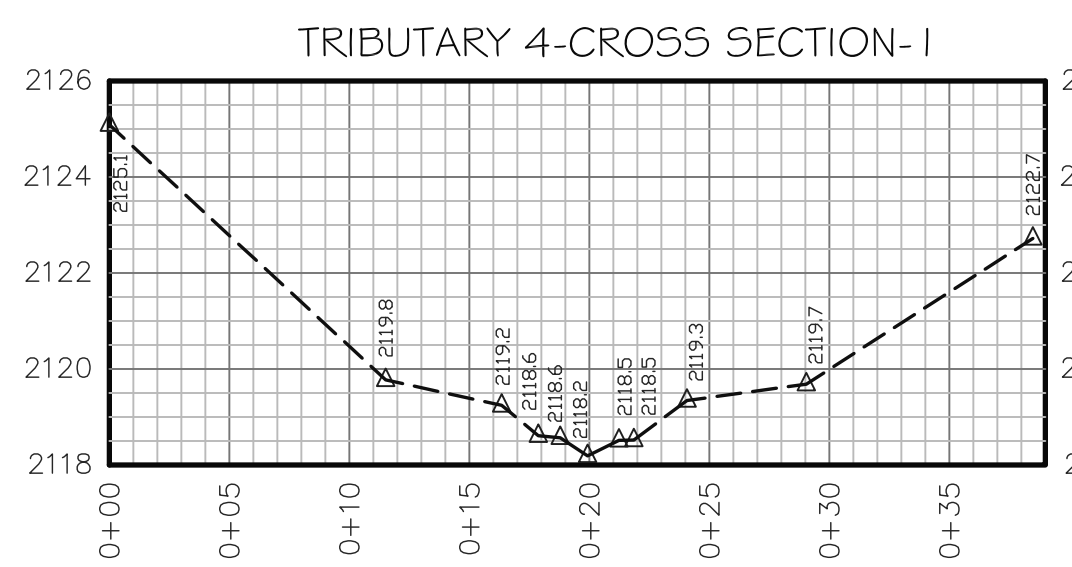
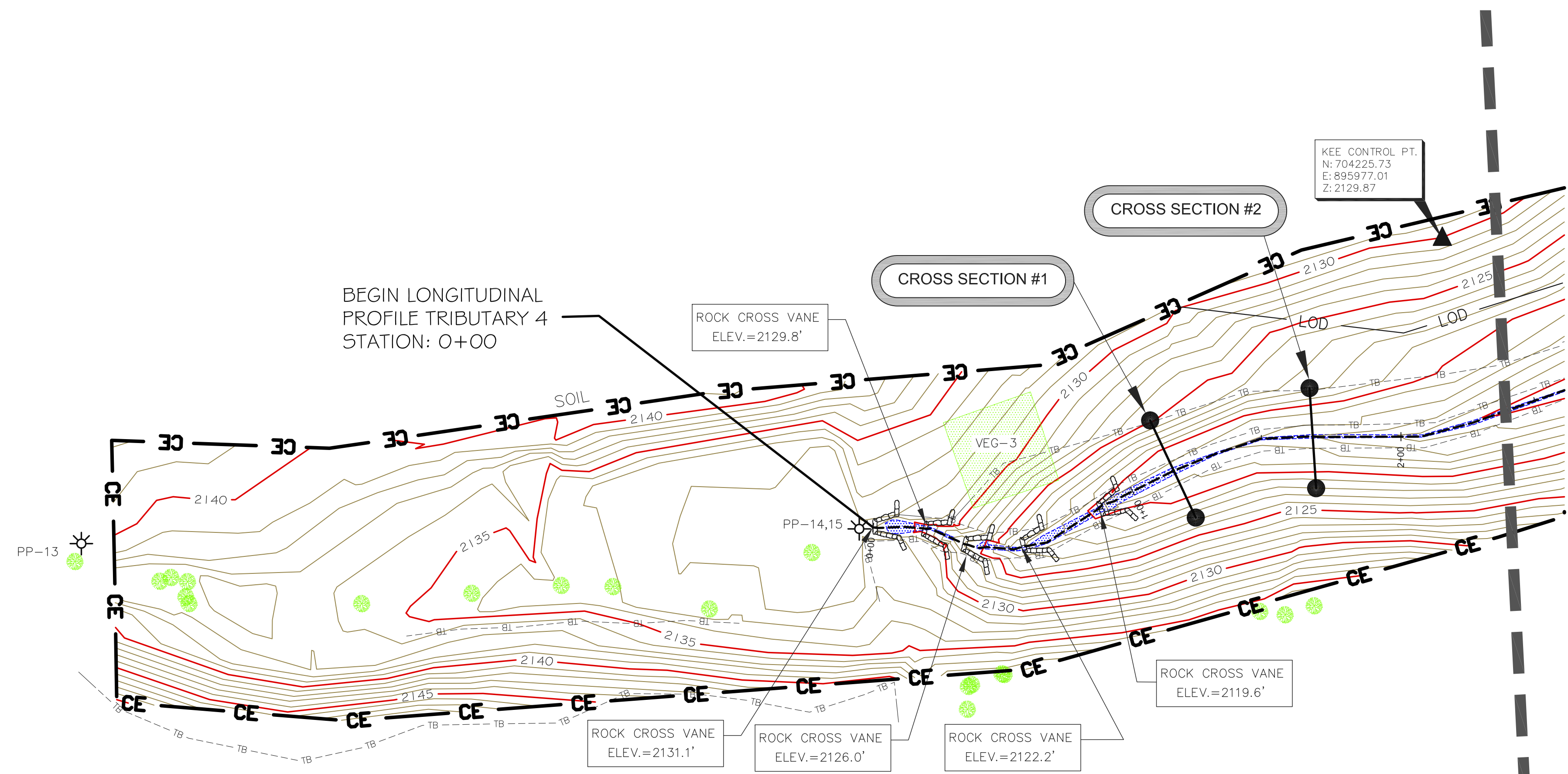



AN AS-BUILT SURVEY FOR:
THE ECOSYSTEM ENHANCEMENT PROGRAM
NEWFOUND CREEK STREAM RESTORATION
EEP PROJECT #92497 SCO PROJECT #06-06-750-01

LOCATED ON BROWNTOWN ROAD, LEICESTER, NC 28748
LEICESTER TOWNSHIP, BUNCOMBE COUNTY, NORTH CAROLINA
PROPERTY OF: THE MARJORIE LYNN BROWN LIVING TRUST
PIN: 8790-64-7170 DEED BOOK: 4747 PAGE: 1945
PLAT REFERENCES: PB: 122 PG: 11-14, PB: 145 PG: 37 PB: 145 PG: 85
SURVEY BY: PBK,NH,MM,RT,KJ DRAWN BY: PBK CHECKED BY: NH
AS-BUILT SURVEY DATES: 08/26/11 & 02/17/12 JOB #110540

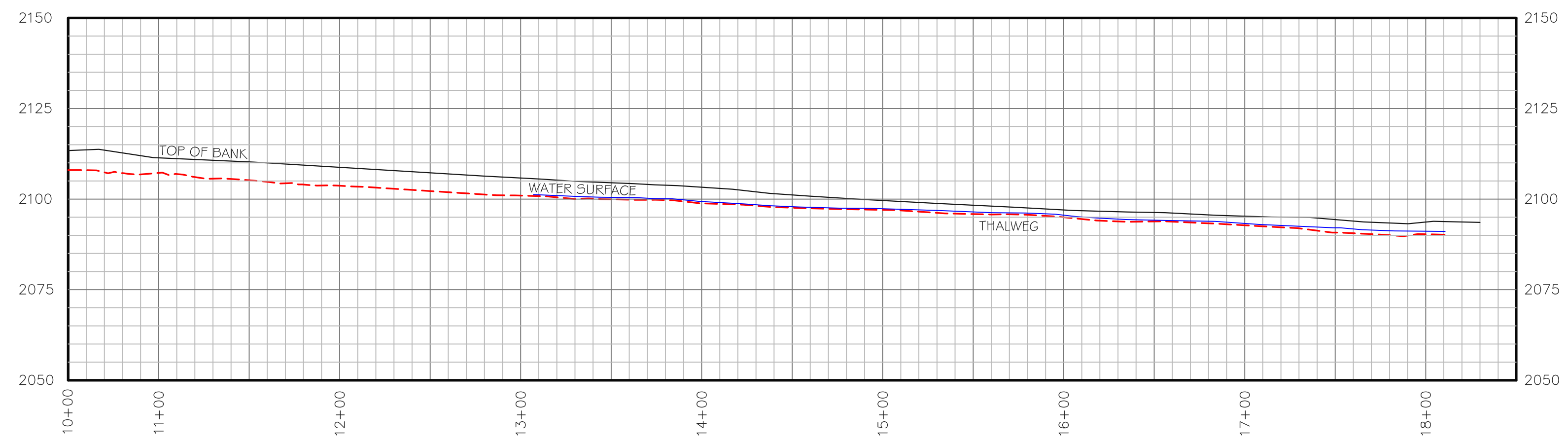
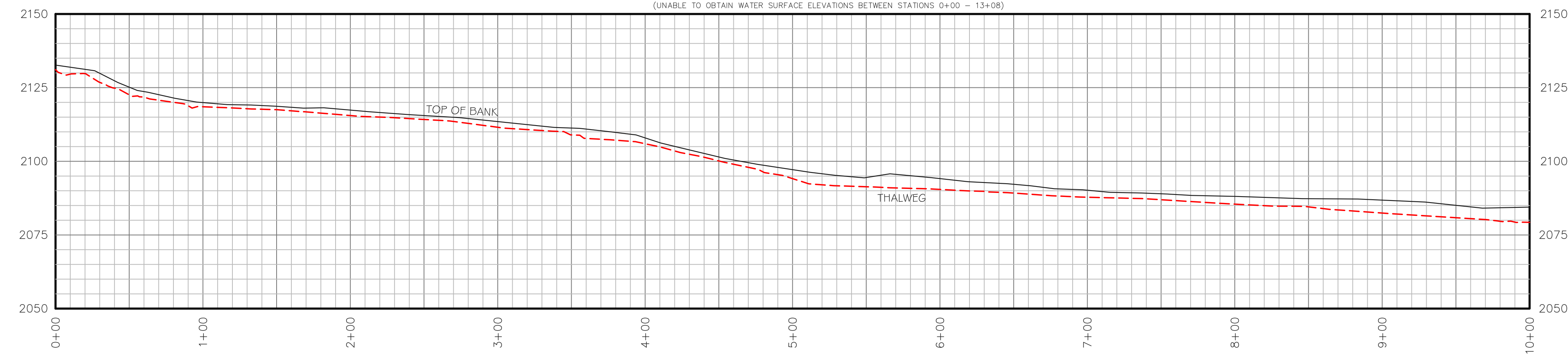
SHEET #: 8 OF 14 SHEET SIZE: 24"x36" SCALE: 1"=30'

Kee
MAPPING & SURVEYING
P.O. Box 2566
Asheville, NC 28802
(828) 645-8275
www.keemap.com
License # C-3039



TRIBUTARY 4

TRIBUTARY 4-LONGITUDINAL PROFILE



SHEET 10
SHEET 9
MATCH LINE

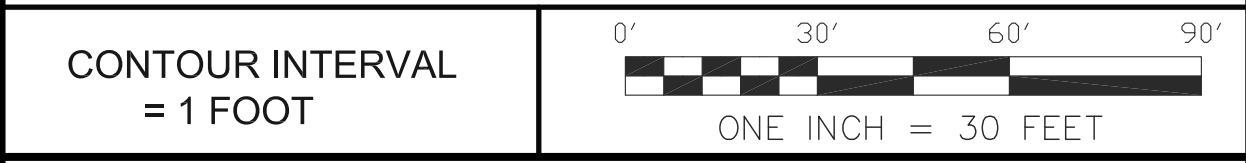
CERTIFICATE OF SURVEY
 I, PHILLIP B. KEE CERTIFY THAT THIS PLAT WAS DRAWN UNDER MY SUPERVISION FROM AN ACTUAL SURVEY MADE UNDER MY SUPERVISION. THE CONSERVATION EASEMENT AND TEMPORARY CONSTRUCTION EASEMENT BOUNDARIES WERE NOT SURVEYED AND WERE TAKEN FROM PLAT SLIDES 7691 AND 8346. THIS MAP MEETS THE SPECIFICATIONS FOR TOPOGRAPHIC SURVEYS AS STATED IN TITLE 21, CHAPTER 56, SECTION 1606; THAT THIS MAP WAS NOT PREPARED IN ACCORDANCE WITH G.S. 47-30, AS AMENDED.
 WITNESS MY ORIGINAL SIGNATURE, REGISTRATION NUMBER, AND SEAL THIS THE 19TH DAY OF MARCH, 2012.
 PHILLIP B. KEE, PLS NC-4647



- SURVEYOR'S NOTES:**
- ALL DISTANCES ARE GROUND MEASUREMENTS IN US SURVEY FEET UNLESS OTHERWISE NOTED.
 - PROPERTY SUBJECT TO ALL EASEMENTS, RIGHT OF WAYS AND RESTRICTIONS THAT ARE RECORDED, UNRECORDED, WRITTEN AND UNWRITTEN.
 - CONSERVATION EASEMENT BOUNDARIES SHOWN HEREON WERE TAKEN FROM PLATS; ENTITLED: A CONSERVATION EASEMENT SURVEY FOR THE STATE OF NC; PREPARED BY LANDMARK SURVEYING, INC; NEWFOUND CREEK BEING RECORDED IN THE BUNCOMBE COUNTY REGISTRY.
 - BY GRAPHIC DETERMINATION, THE CONSERVATION EASEMENT AREA APPEARS TO LIE IN A SPECIAL FLOOD HAZARD AREA (ZONE AE) WHERE BASE FLOOD ELEVATIONS ARE DETERMINED PER THE F.E.M.A. MAP#3700879000J; DATED JANUARY 6, 2010.
 - STATE PLANE COORDINATES AND ELEVATIONS WERE DERIVED FROM THE EXISTING CONDITIONS TOPOGRAPHIC SURVEY; PREPARED BY ESP ASSOCIATES, PA (704) 793-9855. THE HORIZONTAL DATUM IS NAD83(2011) AND THE VERTICAL DATUM IS NAVD88. ALL COORDINATES SHOWN HEREON ARE GROUND MEASUREMENTS IN US SURVEY FEET.
 - CROSS SECTION PROFILES ARE FROM LEFT TO RIGHT BANK. PROFILES SHOWN HEREON ARE NOT TO SCALE.
 - THE LOCATION OF ALL PHOTO POINTS WERE PROVIDED BY URS CORPORATION AND WERE NOT CHECKED FOR ACCURACY.
 - LIMITS OF DISTURBANCE FOLLOWS THE CONSERVATION EASEMENT BOUNDARY UNLESS SHOWN OTHERWISE.
 - UTILITIES WERE LOCATED BASED ON VISIBLE ABOVE GROUND STRUCTURES, THEREFORE THE LOCATION OF UNDERGROUND UTILITIES ARE APPROXIMATE OR MAY BE PRESENT AND NOT SHOWN HEREON. CALL 1-800-632-4949 BEFORE DIGGING.

LEGEND:

	PHOTO POINT (PP-#)
	SURVEY CONTROL POINT-(REBAR WITH CONTROL CAP SET)
	1/2" IRON PIPE SET BY DESIGNER
	ROCK
	LOG VANE
	LOG CROSS VANE
	ROCK CROSS VANE
	ROCK VANE
	ROOTWAD
	TREE
	UTILITY POLE
	CONSERVATION EASEMENT BOUNDARY (NOT SURVEYED)
	TEMPORARY CONSTRUCTION EASEMENT (NOT SURVEYED)
	LIMITS OF DISTURBANCE
	OVERHEAD WIRE
	TOP OF BANK
	EDGE OF WATER
	THALWEG
	RIGHT OF WAY
	SOIL ROADBED
	STREAM
	GRAVEL
	ASPHALT
	VEGETATION PLOT (VEG-#) 1/2" IRON PIPE AT ALL CORNERS
	RIPRAP
	NAD
	NORTH AMERICAN DATUM 1983
	CPP
	CORRUGATED PLASTIC PIPE
	CMP
	CORRUGATED METAL PIPE
	INV
	INVERT

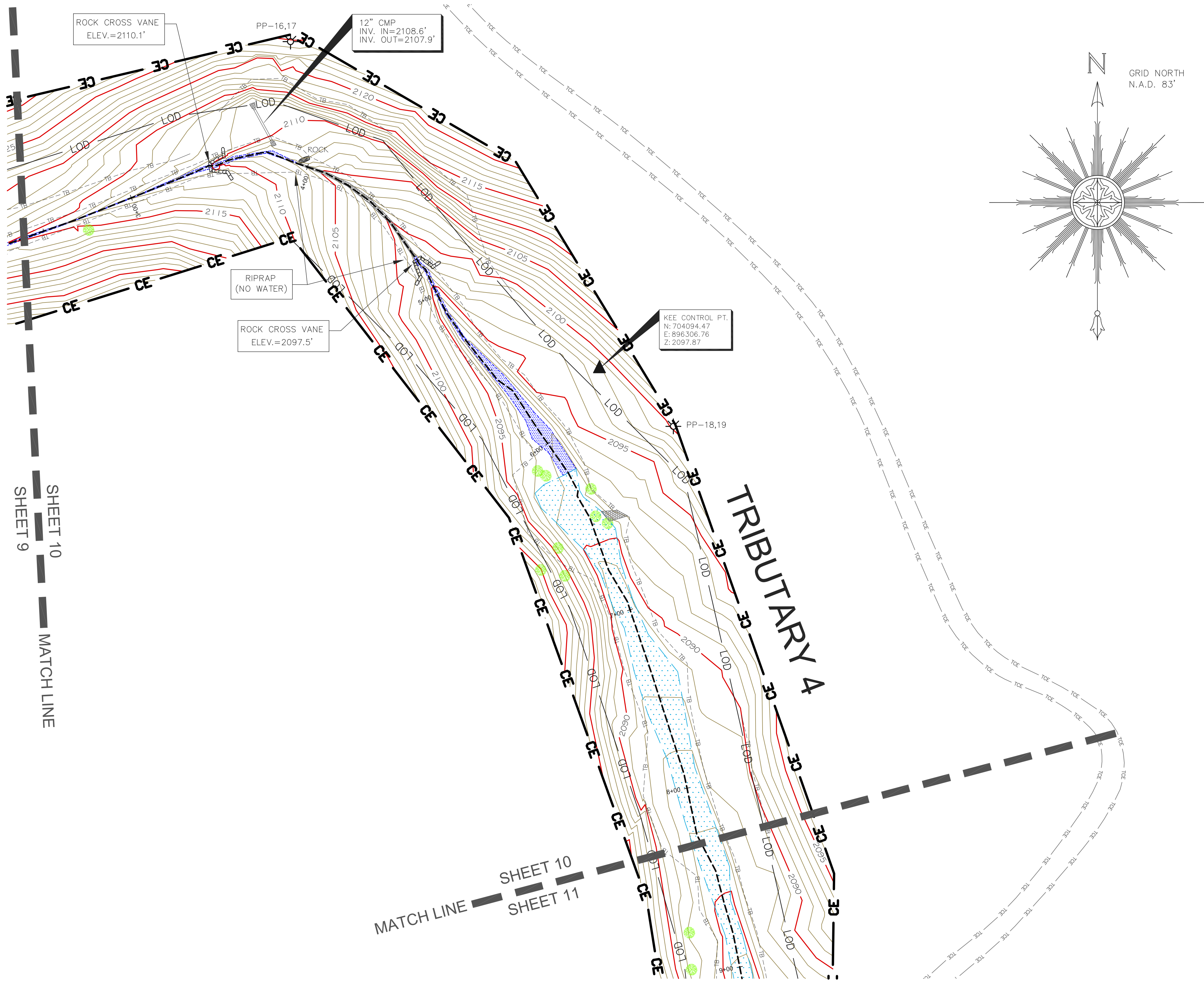


AN AS-BUILT SURVEY FOR:
THE ECOSYSTEM ENHANCEMENT PROGRAM
NEWFOUND CREEK STREAM RESTORATION
 EEP PROJECT #92497 SCO PROJECT #06-06-750-01

LOCATED ON BROWNTOWN ROAD, LEICESTER, NC 28748
 LEICESTER TOWNSHIP, BUNCOMBE COUNTY, NORTH CAROLINA
 PROPERTY OF: THE MARJORIE LYNN BROWN LIVING TRUST
 PIN: 8790-G4-7170 DEED BOOK: 4747 PAGE: 1945
 PLAT REFERENCES: PB: 122 PG: 11-14, PB: 145 PG: 37 PB: 145 PG: 85
 SURVEY BY: PBK, NH, MM, RT, KJ DRAWN BY: PBK CHECKED BY: NH
 AS-BUILT SURVEY DATES: 08/26/11 & 02/17/12 JOB #110540


SHEET # 9 OF 14 SHEET SIZE: 24"x36" SCALE: 1"=30'

P.O. Box 2566
 Asheville, NC 28802
 (828) 645-8275
 www.keemap.com
 License # C-3039



SHEET 10
SHEET 9
MATCH LINE

SHEET 10
SHEET 11
MATCH LINE



CERTIFICATE OF SURVEY
 I, PHILLIP B. KEE CERTIFY THAT THIS PLAT WAS DRAWN UNDER MY SUPERVISION FROM AN ACTUAL SURVEY MADE UNDER MY SUPERVISION. THE CONSERVATION EASEMENT AND TEMPORARY CONSTRUCTION EASEMENT BOUNDARIES WERE NOT SURVEYED AND WERE TAKEN FROM PLAT SLIDES 7691 AND 8346. THIS MAP MEETS THE SPECIFICATIONS FOR TOPOGRAPHIC SURVEYS AS STATED IN TITLE 21, CHAPTER 56, SECTION 1606; THAT THIS MAP WAS NOT PREPARED IN ACCORDANCE WITH G.S. 47-30, AS AMENDED.
 WITNESS MY ORIGINAL SIGNATURE, REGISTRATION NUMBER, AND SEAL THIS THE 19TH DAY OF MARCH, 2012.
 PHILLIP B. KEE, PLS NC-4647



- SURVEYOR'S NOTES:**
- ALL DISTANCES ARE GROUND MEASUREMENTS IN US SURVEY FEET UNLESS OTHERWISE NOTED.
 - PROPERTY SUBJECT TO ALL EASEMENTS, RIGHT OF WAYS AND RESTRICTIONS THAT ARE RECORDED, UNRECORDED, WRITTEN AND UNWRITTEN.
 - CONSERVATION EASEMENT BOUNDARIES SHOWN HEREON WERE TAKEN FROM PLATS; ENTITLED: A CONSERVATION EASEMENT SURVEY FOR THE STATE OF NC; PREPARED BY LANDMARK SURVEYING, INC; NEWFOUND CREEK BEING RECORDED IN THE BUNCOMBE COUNTY REGISTRY.
 - BY GRAPHIC DETERMINATION, THE CONSERVATION EASEMENT AREA APPEARS TO LIE IN A SPECIAL FLOOD HAZARD AREA (ZONE AE) WHERE BASE FLOOD ELEVATIONS ARE DETERMINED PER THE F.E.M.A. MAP#3700879000J; DATED JANUARY 6, 2010.
 - STATE PLANE COORDINATES AND ELEVATIONS WERE DERIVED FROM THE EXISTING CONDITIONS TOPOGRAPHIC SURVEY; PREPARED BY ESP ASSOCIATES, PA (704) 793-9855. THE HORIZONTAL DATUM IS NAD83(2011) AND THE VERTICAL DATUM IS NAVD88. ALL COORDINATES SHOWN HEREON ARE GROUND MEASUREMENTS IN US SURVEY FEET.
 - CROSS SECTION PROFILES ARE FROM LEFT TO RIGHT BANK. PROFILES SHOWN HEREON ARE NOT TO SCALE.
 - THE LOCATION OF ALL PHOTO POINTS WERE PROVIDED BY URS CORPORATION AND WERE NOT CHECKED FOR ACCURACY.
 - LIMITS OF DISTURBANCE FOLLOWS THE CONSERVATION EASEMENT BOUNDARY UNLESS SHOWN OTHERWISE.
 - UTILITIES WERE LOCATED BASED ON VISIBLE ABOVE GROUND STRUCTURES, THEREFORE THE LOCATION OF UNDERGROUND UTILITIES ARE APPROXIMATE OR MAY BE PRESENT AND NOT SHOWN HEREON. CALL 1-800-632-4949 BEFORE DIGGING.

LEGEND:

	PHOTO POINT (PP-#)
	SURVEY CONTROL POINT-(REBAR WITH CONTROL CAP SET)
	1/2" IRON PIPE SET BY DESIGNER
	ROCK
	LOG VANE
	LOG CROSS VANE
	ROCK CROSS VANE
	ROCK VANE
	ROOTWAD
	TREE
	UTILITY POLE
	CONSERVATION EASEMENT BOUNDARY (NOT SURVEYED)
	TEMPORARY CONSTRUCTION EASEMENT (NOT SURVEYED)
	LIMITS OF DISTURBANCE
	OVERHEAD WIRE
	TOP OF BANK
	EDGE OF WATER
	THALWEG
	RIGHT OF WAY
	SOIL ROADBED
	STREAM
	GRAVEL
	ASPHALT
	VEGETATION PLOT (VEG-#) 1/2" IRON PIPE AT ALL CORNERS
	RIPRAP
	NAD
	CPP
	CMP
	INV

CONTOUR INTERVAL = 1 FOOT
 0' 30' 60' 90'
 ONE INCH = 30 FEET

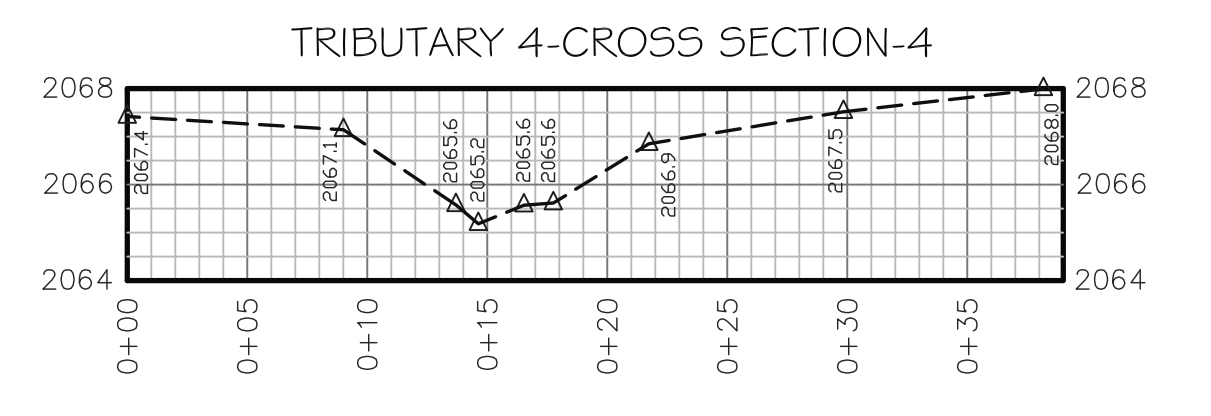
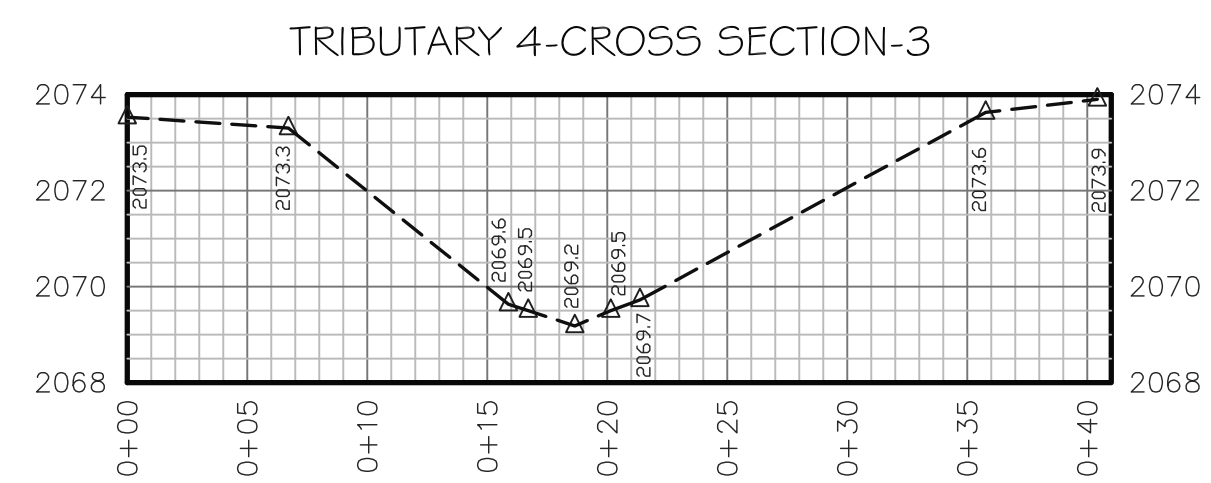
**AN AS-BUILT SURVEY FOR:
 THE ECOSYSTEM ENHANCEMENT PROGRAM
 NEWFOUND CREEK STREAM RESTORATION**
 EEP PROJECT #92497 SCO PROJECT #06-06-750-01

LOCATED ON BROWNTOWN ROAD, LEICESTER, NC 28748
 LEICESTER TOWNSHIP, BUNCOMBE COUNTY, NORTH CAROLINA
 PROPERTY OF: THE MARJORIE LYNN BROWN LIVING TRUST
 PIN: 8790-64-7170 DEED BOOK: 4747 PAGE: 1945
 PLAT REFERENCES: PB: 122 PG: 11-14, PB: 145 PG: 37 PB: 145 PG: 85
 SURVEY BY: PBK, NH, MM, RT, KJ DRAWN BY: PBK CHECKED BY: NH
 AS-BUILT SURVEY DATES: 08/26/11 & 02/17/12 JOB #110540


SHEET # 10 OF 14 SHEET SIZE: 24"x36" SCALE: 1"=30'

P.O. Box 2566
 Asheville, NC 28802
 (828) 645-8275
 www.keemap.com
 License # C-3039

MATCH LINE
SHEET 10
SHEET 11



Browntown Road
S.R. #1297



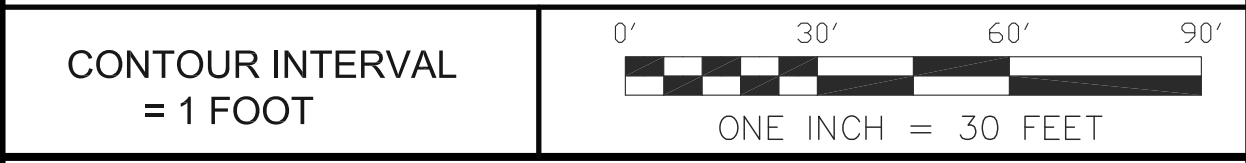
CERTIFICATE OF SURVEY
I, PHILLIP B. KEE CERTIFY THAT THIS PLAT WAS DRAWN UNDER MY SUPERVISION FROM AN ACTUAL SURVEY MADE UNDER MY SUPERVISION. THE CONSERVATION EASEMENT AND TEMPORARY CONSTRUCTION EASEMENT BOUNDARIES WERE NOT SURVEYED AND WERE TAKEN FROM PLAT SLIDES 7691 AND 8346. THIS MAP MEETS THE SPECIFICATIONS FOR TOPOGRAPHIC SURVEYS AS STATED IN TITLE 21, CHAPTER 56, SECTION 1606; THAT THIS MAP WAS NOT PREPARED IN ACCORDANCE WITH G.S. 47-30, AS AMENDED.
WITNESS MY ORIGINAL SIGNATURE, REGISTRATION NUMBER, AND SEAL THIS THE 19TH DAY OF MARCH, 2012.
PHILLIP B. KEE, PLS NC-4647



SURVEYOR'S NOTES:
1. ALL DISTANCES ARE GROUND MEASUREMENTS IN US SURVEY FEET UNLESS OTHERWISE NOTED.
2. PROPERTY SUBJECT TO ALL EASEMENTS, RIGHT OF WAYS AND RESTRICTIONS THAT ARE RECORDED, UNRECORDED, WRITTEN AND UNWRITTEN.
3. CONSERVATION EASEMENT BOUNDARIES SHOWN HEREON WERE TAKEN FROM PLATS; ENTITLED: A CONSERVATION EASEMENT SURVEY FOR THE STATE OF NC; PREPARED BY LANDMARK SURVEYING, INC; NEWFOUND CREEK BEING RECORDED IN THE BUNCOMBE COUNTY REGISTRY.
4. BY GRAPHIC DETERMINATION, THE CONSERVATION EASEMENT AREA APPEARS TO LIE IN A SPECIAL FLOOD HAZARD AREA (ZONE AE) WHERE BASE FLOOD ELEVATIONS ARE DETERMINED PER THE F.E.M.A. MAP#3700879000J; DATED JANUARY 6, 2010.
5. STATE PLANE COORDINATES AND ELEVATIONS WERE DERIVED FROM THE EXISTING CONDITIONS TOPOGRAPHIC SURVEY; PREPARED BY ESP ASSOCIATES, PA (704) 793-9855. THE HORIZONTAL DATUM IS NAD83(2011) AND THE VERTICAL DATUM IS NAVD88. ALL COORDINATES SHOWN HEREON ARE GROUND MEASUREMENTS IN US SURVEY FEET.
6. CROSS SECTION PROFILES ARE FROM LEFT TO RIGHT BANK. PROFILES SHOWN HEREON ARE NOT TO SCALE.
7. THE LOCATION OF ALL PHOTO POINTS WERE PROVIDED BY URS CORPORATION AND WERE NOT CHECKED FOR ACCURACY.
8. LIMITS OF DISTURBANCE FOLLOWS THE CONSERVATION EASEMENT BOUNDARY UNLESS SHOWN OTHERWISE.
9. UTILITIES WERE LOCATED BASED ON VISIBLE ABOVE GROUND STRUCTURES, THEREFORE THE LOCATION OF UNDERGROUND UTILITIES ARE APPROXIMATE OR MAY BE PRESENT AND NOT SHOWN HEREON. CALL 1-800-632-4949 BEFORE DIGGING.

LEGEND:

	PHOTO POINT (PP-#)
	SURVEY CONTROL POINT-(REBAR WITH CONTROL CAP SET)
	1/2" IRON PIPE SET BY DESIGNER
	ROCK
	LOG VANE
	LOG CROSS VANE
	ROCK CROSS VANE
	ROCK VANE
	ROOTWAD
	TREE
	UTILITY POLE
	CONSERVATION EASEMENT BOUNDARY (NOT SURVEYED)
	TEMPORARY CONSTRUCTION EASEMENT (NOT SURVEYED)
	LIMITS OF DISTURBANCE
	OVERHEAD WIRE
	TOP OF BANK
	EDGE OF WATER
	THALWEG
	RIGHT OF WAY
	STREAM
	SOIL ROADBED
	GRAVEL
	ASPHALT
	VEGETATION PLOT (VEG-#) 1/2" IRON PIPE AT ALL CORNERS
	RIPRAP
	NAD
	CPP
	CMP
	INV

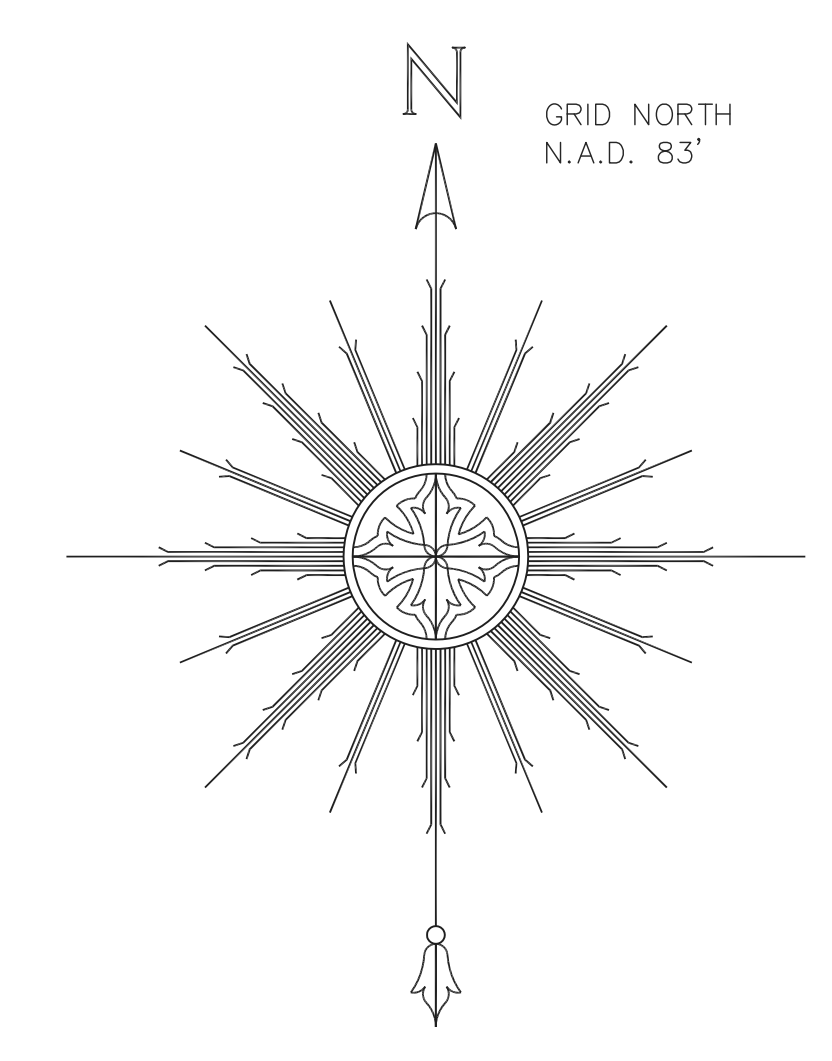
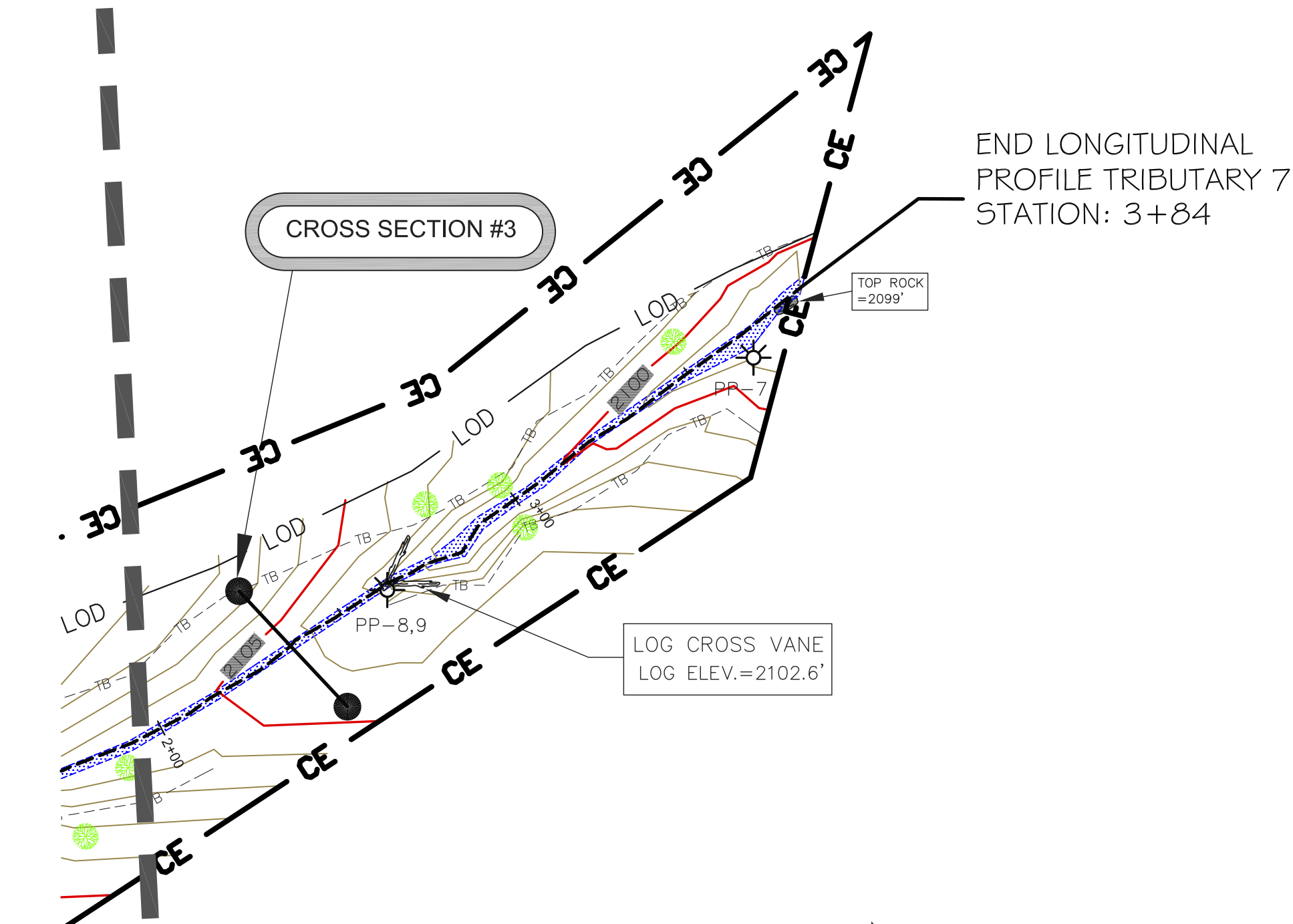
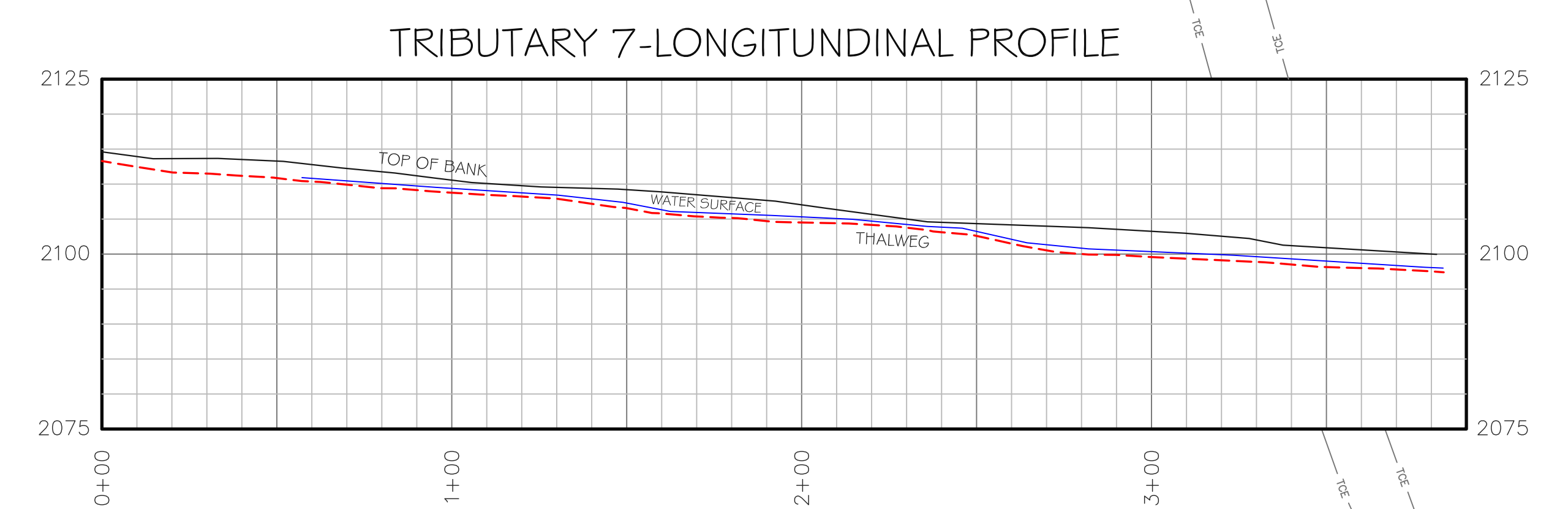
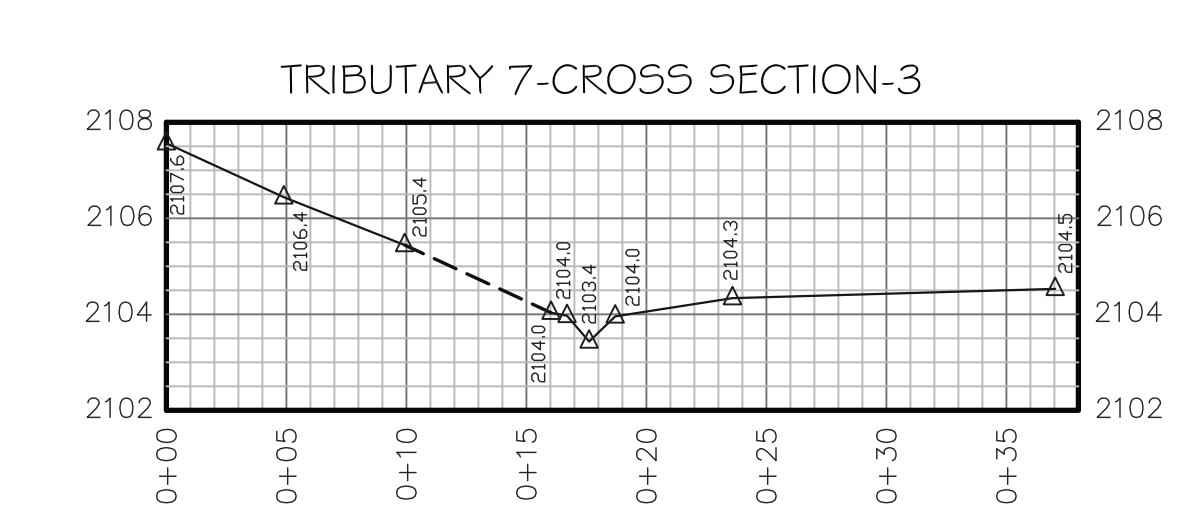
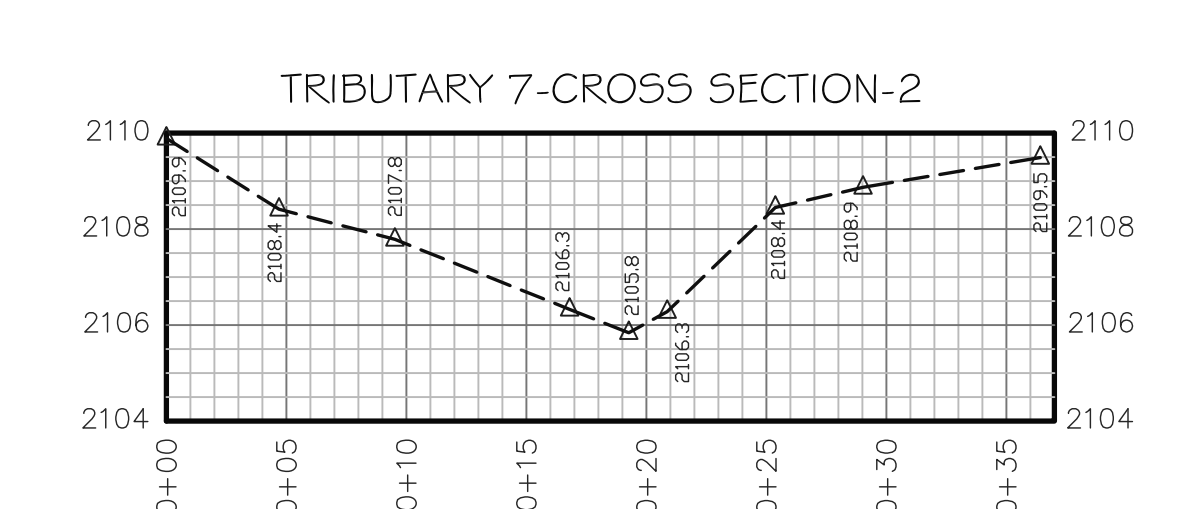
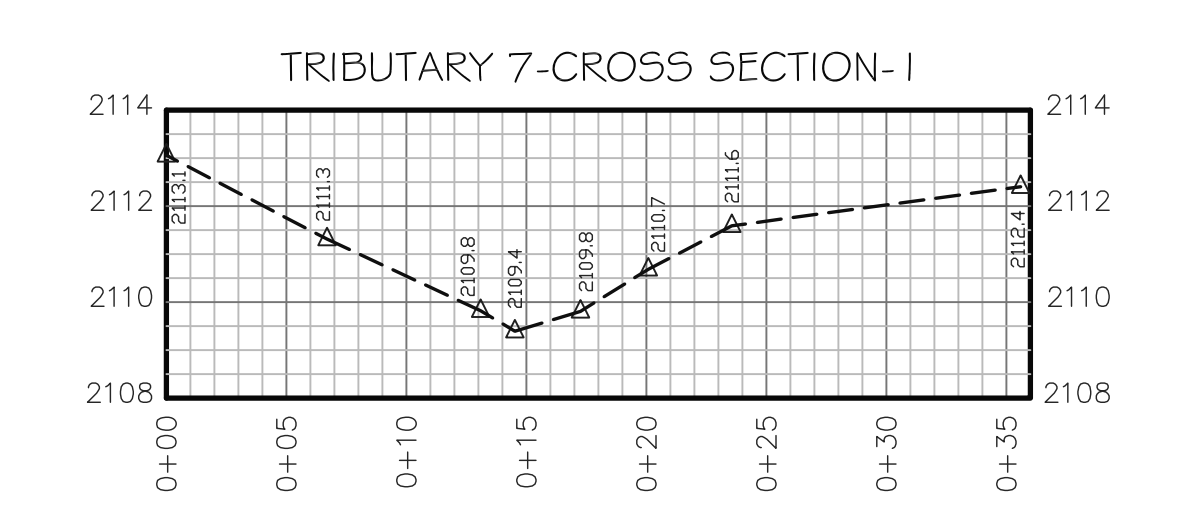
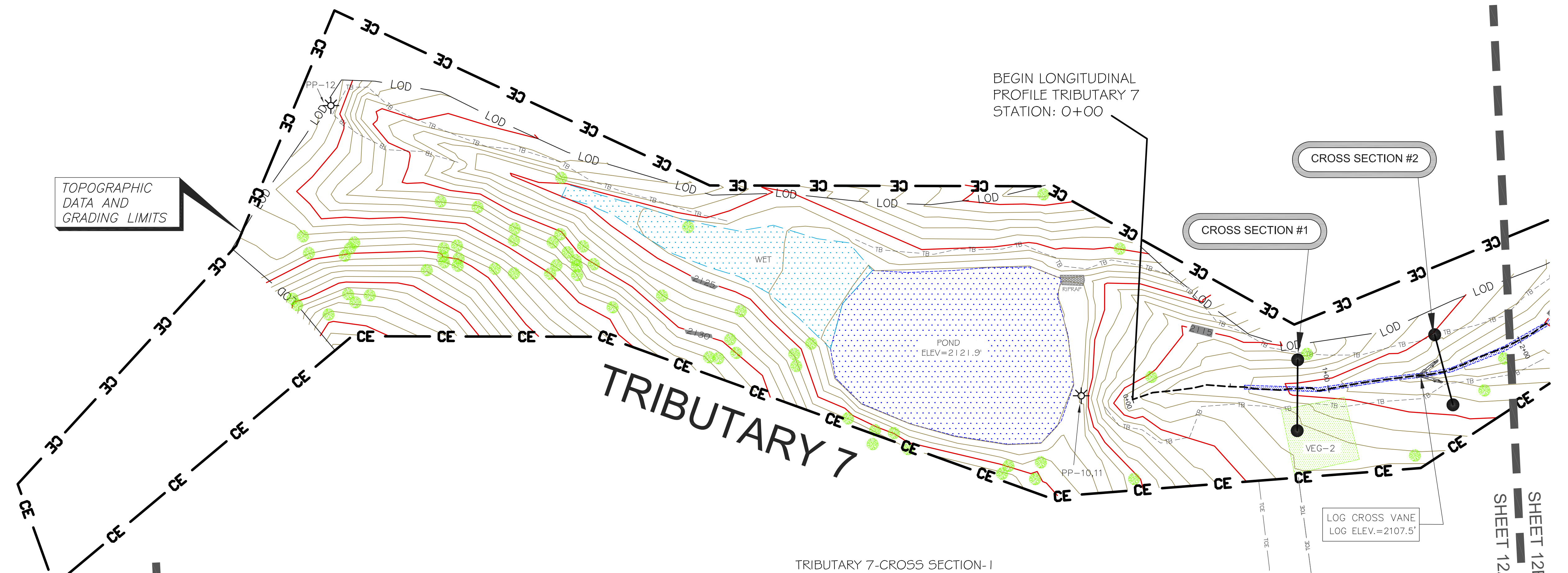


AN AS-BUILT SURVEY FOR:
THE ECOSYSTEM ENHANCEMENT PROGRAM
NEWFOUND CREEK STREAM RESTORATION
EEP PROJECT #92497 SCO PROJECT #06-06-750-01

LOCATED ON BROWNTOWN ROAD, LEICESTER, NC 28748
LEICESTER TOWNSHIP, BUNCOMBE COUNTY, NORTH CAROLINA
PROPERTY OF: THE MARJORIE LYNN BROWN LIVING TRUST
PIN: 8790-64-7170 DEED BOOK: 4747 PAGE: 1945
PLAT REFERENCES: PB:122 PG:11-14, PB:145 PG:37 PB:145 PG:85
SURVEY BY: PBK,NH,MM,RT,KJ DRAWN BY: PBK CHECKED BY: NH
AS-BUILT SURVEY DATES: 08/26/11 & 02/17/12 JOB #110540

SHEET # 11 OF 14 SHEET SIZE: 24"x36" SCALE: 1"=30'

P.O. Box 2566
Asheville, NC 28802
(828) 645-8275
www.keemap.com
License # C-3039



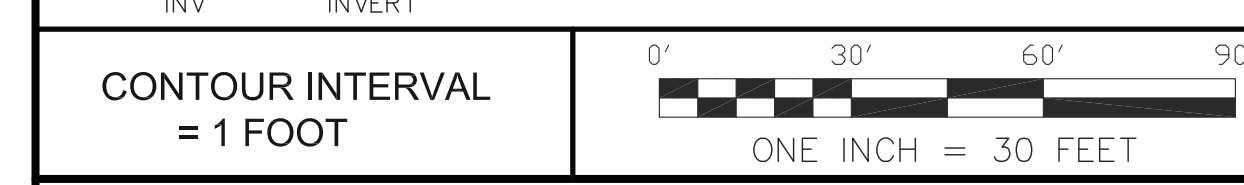
CERTIFICATE OF SURVEY
 I, PHILLIP B. KEE CERTIFY THAT THIS PLAT WAS DRAWN UNDER MY SUPERVISION FROM AN ACTUAL SURVEY MADE UNDER MY SUPERVISION. THE BOUNDARIES WERE NOT SURVEYED AND WERE TAKEN FROM PLAT SLIDES 7691 AND 8346. THIS MAP MEETS THE SPECIFICATIONS FOR TOPOGRAPHIC SURVEYS AS STATED IN TITLE 21, CHAPTER 56, SECTION 1606; THAT THIS MAP WAS NOT PREPARED IN ACCORDANCE WITH G.S. 47-30, AS AMENDED.
 WITNESS MY ORIGINAL SIGNATURE, REGISTRATION NUMBER, AND SEAL THIS THE 19TH DAY OF MARCH, 2012.
 PHILLIP B. KEE, PLS NC-4647



- SURVEYOR'S NOTES:
- ALL DISTANCES ARE GROUND MEASUREMENTS IN US SURVEY FEET UNLESS OTHERWISE NOTED.
 - PROPERTY SUBJECT TO ALL EASEMENTS, RIGHT OF WAY AND RESTRICTIONS THAT ARE RECORDED, UNRECORDED, WRITTEN AND UNWRITTEN.
 - CONSERVATION EASEMENT BOUNDARIES SHOWN HEREON WERE TAKEN FROM PLATS; ENTITLED: A CONSERVATION EASEMENT SURVEY FOR THE STATE OF NC; PREPARED BY LANDMARK SURVEYING, INC; NEWFOUND CREEK BEING RECORDED IN THE BUNCOMBE COUNTY REGISTRY.
 - BY GRAPHIC DETERMINATION, THE CONSERVATION EASEMENT AREA APPEARS TO LIE IN A SPECIAL FLOOD HAZARD AREA (ZONE AE) WHERE BASE FLOOD ELEVATIONS ARE DETERMINED PER THE F.E.M.A. MAP#3700879000J; DATED JANUARY 6, 2010.
 - STATE PLANE COORDINATES AND ELEVATIONS WERE DERIVED FROM THE EXISTING CONDITIONS TOPOGRAPHIC SURVEY; PREPARED BY ESP ASSOCIATES, PA (704) 793-9855. THE HORIZONTAL DATUM IS NAD83(2011) AND THE VERTICAL DATUM IS NAVD88. ALL COORDINATES SHOWN HEREON ARE GROUND MEASUREMENTS IN US SURVEY FEET.
 - CROSS SECTION PROFILES ARE FROM LEFT TO RIGHT BANK. PROFILES SHOWN HEREON ARE NOT TO SCALE.
 - THE LOCATION OF ALL PHOTO POINTS WERE PROVIDED BY URS CORPORATION AND WERE NOT CHECKED FOR ACCURACY.
 - LIMITS OF DISTURBANCE FOLLOWS THE CONSERVATION EASEMENT BOUNDARY UNLESS SHOWN OTHERWISE.
 - UTILITIES WERE LOCATED BASED ON VISIBLE ABOVE GROUND STRUCTURES, THEREFORE THE LOCATION OF UNDERGROUND UTILITIES ARE APPROXIMATE OR MAY BE PRESENT AND NOT SHOWN HEREON. CALL 1-800-632-4949 BEFORE DIGGING.

LEGEND:

	PHOTO POINT (PP-#)
	SURVEY CONTROL POINT-(REBAR WITH CONTROL CAP SET)
	1/2" IRON PIPE SET BY DESIGNER
	ROCK
	LOG VANE
	LOG CROSS VANE
	ROCK CROSS VANE
	ROCK VANE
	ROOTWAD
	TREE
	UTILITY POLE
	CONSERVATION EASEMENT BOUNDARY (NOT SURVEYED)
	TEMPORARY CONSTRUCTION EASEMENT (NOT SURVEYED)
	LIMITS OF DISTURBANCE
	OVERHEAD WIRE
	TOP OF BANK
	EDGE OF WATER
	THALWEG
	RIGHT OF WAY
	SOIL ROADBED
	STREAM
	GRAVEL
	ASPHALT
	VEGETATION PLOT (VEG-#) 1/2" IRON PIPE AT ALL CORNERS
	RIPRAP
	NAD
	CORRUGATED PLASTIC PIPE
	CORRUGATED METAL PIPE
	INVERT

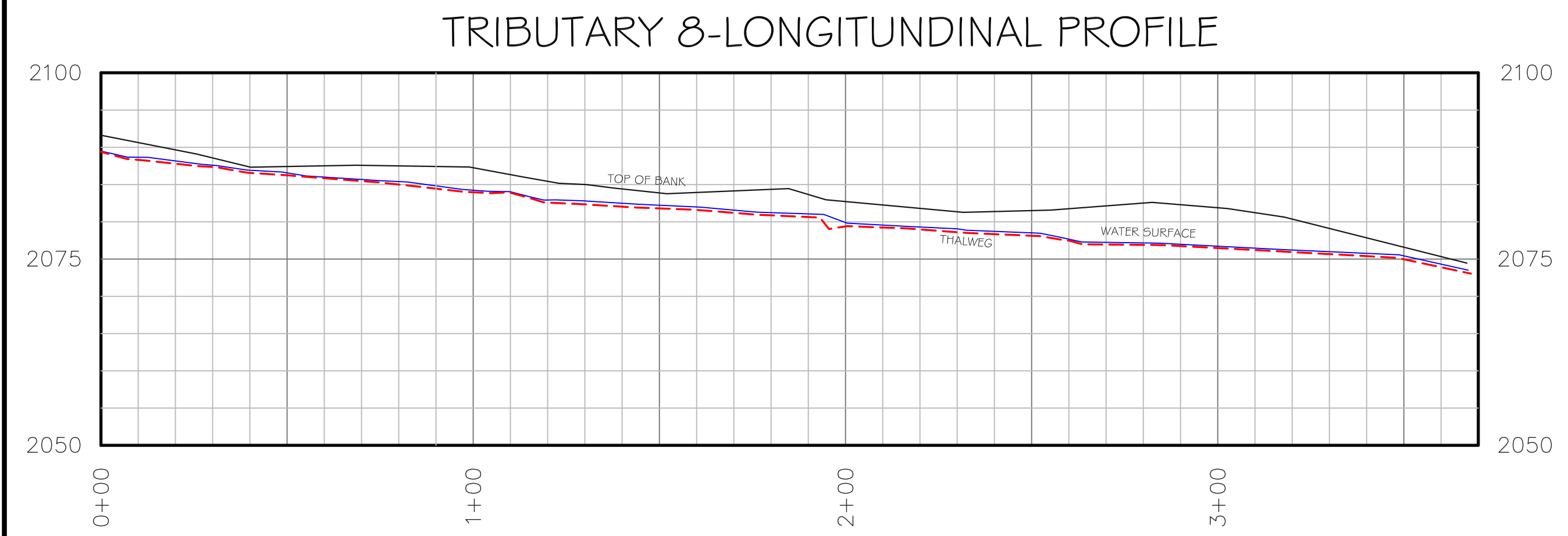
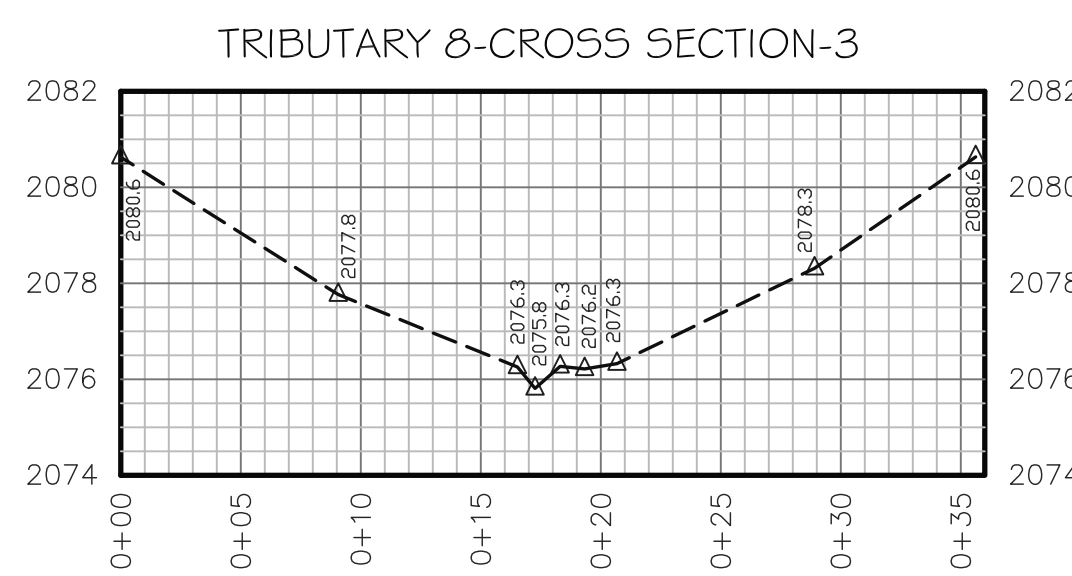
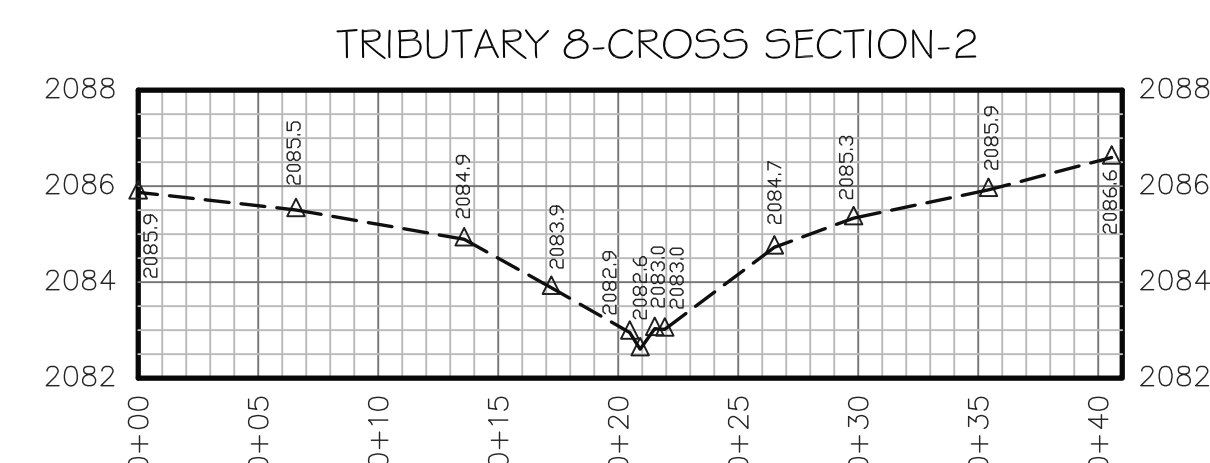
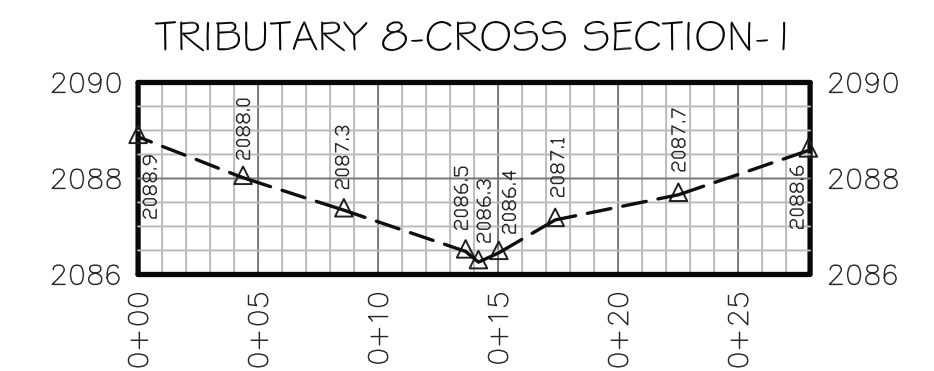
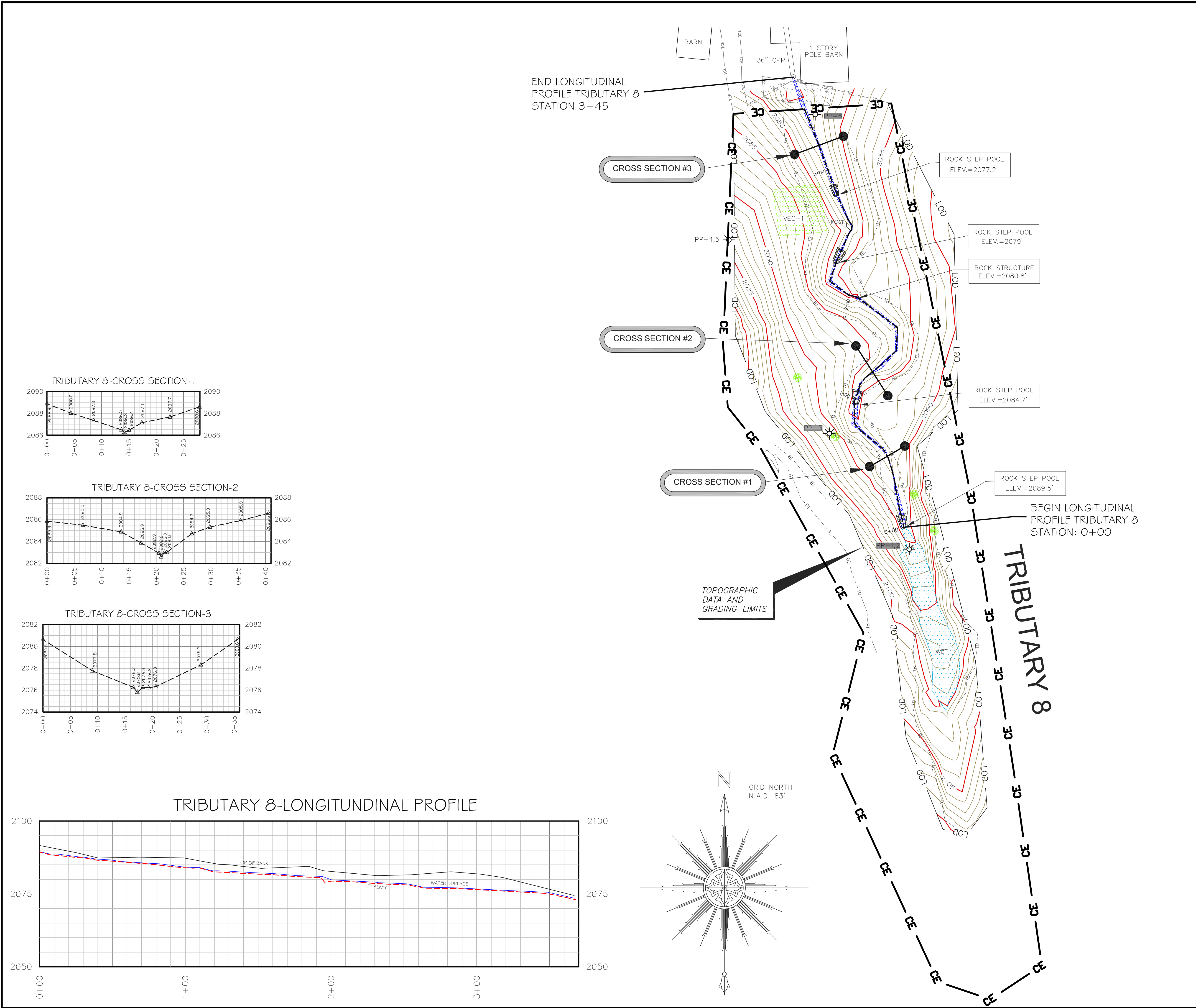


AN AS-BUILT SURVEY FOR:
 THE ECOSYSTEM ENHANCEMENT PROGRAM
 NEWFOUND CREEK STREAM RESTORATION
 EEP PROJECT #92497 SCO PROJECT #06-06-750-01


LOCATED ON BROWNTOWN ROAD, LEICESTER, NC 28748
 LEICESTER TOWNSHIP, BUNCOMBE COUNTY, NORTH CAROLINA
 PROPERTY OF: THE MARJORIE LYNN BROWN LIVING TRUST
 PIN: 8790-64-7170 DEED BOOK: 4747 PAGE: 1945
 PLAT REFERENCES: PB:122 PG:11-14, PB:145 PG:37 PB:145 PG:85
 SURVEY BY: PBK,NH,MM,RT,KJ DRAWN BY: PBK CHECKED BY: NH
 AS-BUILT SURVEY DATES: 08/26/11 & 02/17/12 JOB #110540

SHEET # 12 OF 14 SHEET SIZE: 24"x36" SCALE: 1"=30'

P.O. Box 2566
 Asheville, NC 28802
 (828) 645-8275
 www.keemap.com
 License # C-3039



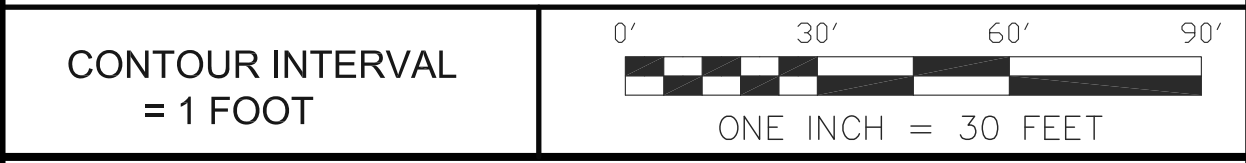
CERTIFICATE OF SURVEY
 I, PHILLIP B. KEE CERTIFY THAT THIS PLAT WAS DRAWN UNDER MY SUPERVISION FROM AN ACTUAL SURVEY MADE UNDER MY SUPERVISION. THE CONSERVATION EASEMENT AND TEMPORARY CONSTRUCTION EASEMENT BOUNDARIES WERE NOT SURVEYED AND WERE TAKEN FROM PLAT SLIDES 7691 AND 8346. THIS MAP MEETS THE SPECIFICATIONS FOR TOPOGRAPHIC SURVEYS AS STATED IN TITLE 21, CHAPTER 56, SECTION 1606; THAT THIS MAP WAS NOT PREPARED IN ACCORDANCE WITH G.S. 47-30, AS AMENDED.
 WITNESS MY ORIGINAL SIGNATURE, REGISTRATION NUMBER, AND SEAL THIS THE 19TH DAY OF MARCH, 2012.
 PHILLIP B. KEE, PLS NC-4647



- SURVEYOR'S NOTES:**
- ALL DISTANCES ARE GROUND MEASUREMENTS IN US SURVEY FEET UNLESS OTHERWISE NOTED.
 - PROPERTY SUBJECT TO ALL EASEMENTS, RIGHT OF WAYS AND RESTRICTIONS THAT ARE RECORDED, UNRECORDED, WRITTEN AND UNWRITTEN.
 - CONSERVATION EASEMENT BOUNDARIES SHOWN HEREON WERE TAKEN FROM PLATS; ENTITLED: A CONSERVATION EASEMENT SURVEY FOR THE STATE OF NC; PREPARED BY LANDMARK SURVEYING, INC; NEWFOUND CREEK BEING RECORDED IN THE BUNCOMBE COUNTY REGISTRY.
 - BY GRAPHIC DETERMINATION, THE CONSERVATION EASEMENT AREA APPEARS TO LIE IN A SPECIAL FLOOD HAZARD AREA (ZONE AE) WHERE BASE FLOOD ELEVATIONS ARE DETERMINED PER THE F.E.M.A. MAP#3700879000J; DATED JANUARY 6, 2010.
 - STATE PLANE COORDINATES AND ELEVATIONS WERE DERIVED FROM THE EXISTING CONDITIONS TOPOGRAPHIC SURVEY; PREPARED BY ESP ASSOCIATES, PA (704) 793-9855. THE HORIZONTAL DATUM IS NAD83(2011) AND THE VERTICAL DATUM IS NAVD88. ALL COORDINATES SHOWN HEREON ARE GROUND MEASUREMENTS IN US SURVEY FEET.
 - CROSS SECTION PROFILES ARE FROM LEFT TO RIGHT BANK. PROFILES SHOWN HEREON ARE NOT TO SCALE.
 - THE LOCATION OF ALL PHOTO POINTS WERE PROVIDED BY URS CORPORATION AND WERE NOT CHECKED FOR ACCURACY.
 - LIMITS OF DISTURBANCE FOLLOWS THE CONSERVATION EASEMENT BOUNDARY UNLESS SHOWN OTHERWISE.
 - UTILITIES WERE LOCATED BASED ON VISIBLE ABOVE GROUND STRUCTURES, THEREFORE THE LOCATION OF UNDERGROUND UTILITIES ARE APPROXIMATE OR MAY BE PRESENT AND NOT SHOWN HEREON. CALL 1-800-632-4949 BEFORE DIGGING.

LEGEND:

	PHOTO POINT (PP-#)
	SURVEY CONTROL POINT-(REBAR WITH CONTROL CAP SET)
	1/2" IRON PIPE SET BY DESIGNER
	ROCK
	LOG VANE
	LOG CROSS VANE
	ROCK CROSS VANE
	ROCK VANE
	ROOTWAD
	TREE
	UTILITY POLE
	CONSERVATION EASEMENT BOUNDARY (NOT SURVEYED)
	TEMPORARY CONSTRUCTION EASEMENT (NOT SURVEYED)
	LIMITS OF DISTURBANCE
	OVERHEAD WIRE
	TOP OF BANK
	EDGE OF WATER
	THALWEG
	RIGHT OF WAY
	SOIL ROADBED
	STREAM
	GRAVEL
	ASPHALT
	VEGETATION PLOT (VEG-#) 1/2" IRON PIPE AT ALL CORNERS
	RIPRAP
	NAD
	NORTH AMERICAN DATUM 1983
	CPP
	CORRUGATED PLASTIC PIPE
	CMP
	CORRUGATED METAL PIPE
	INV
	INVERT



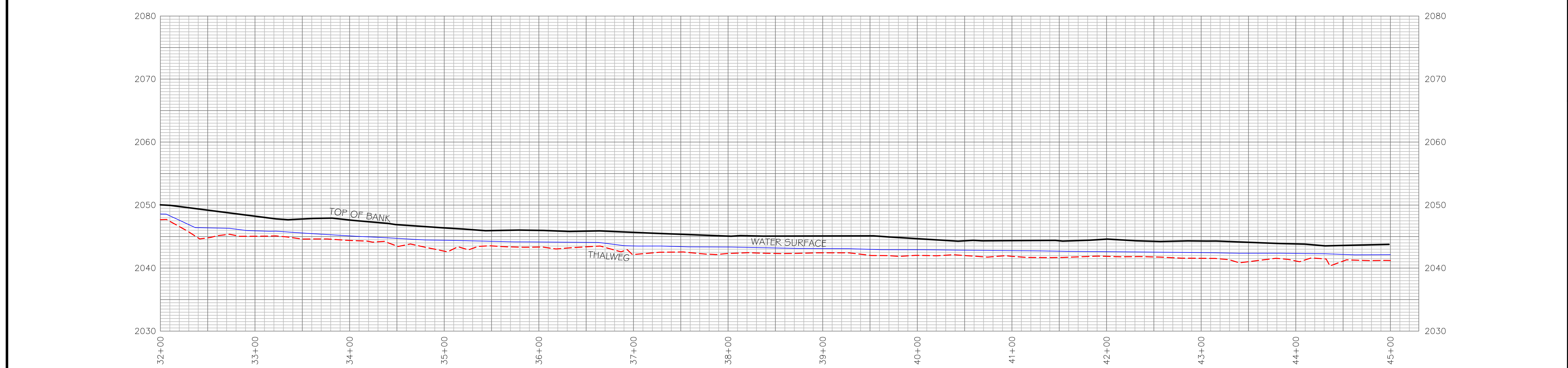
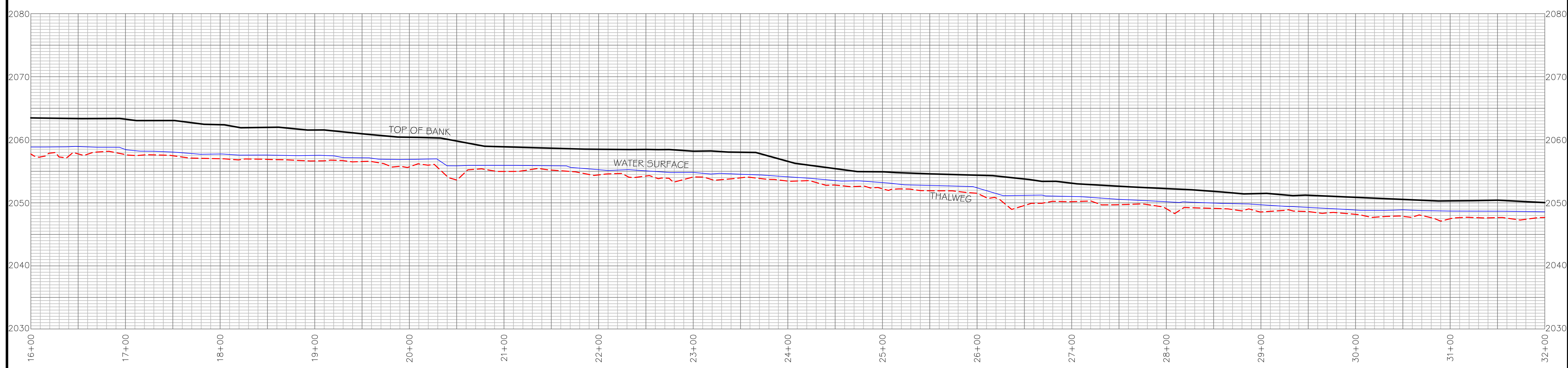
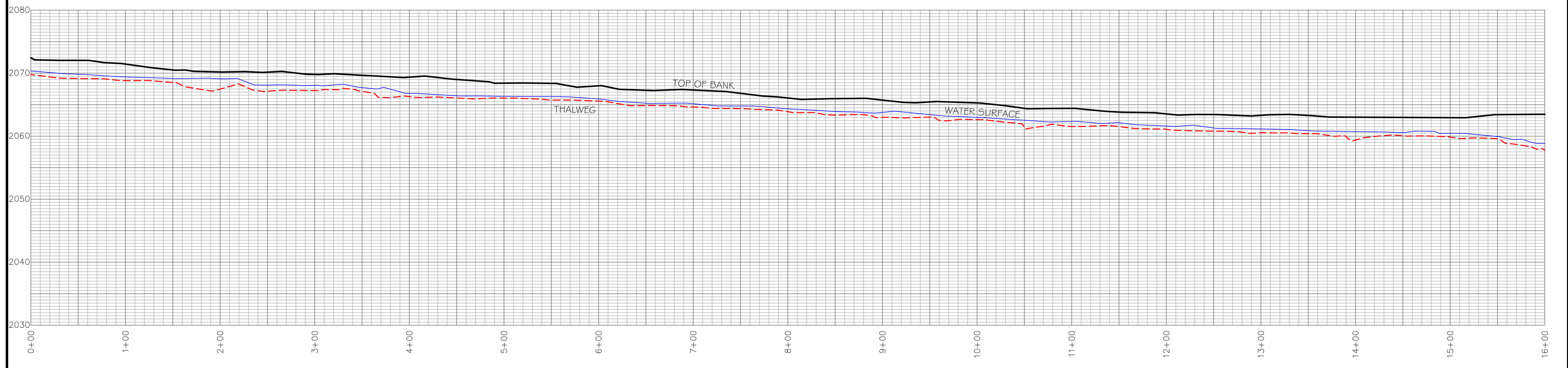
**AN AS-BUILT SURVEY FOR:
 THE ECOSYSTEM ENHANCEMENT PROGRAM
 NEWFOUND CREEK STREAM RESTORATION**
 EEP PROJECT #92497 SCO PROJECT #06-06-750-01

LOCATED ON BROWNTOWN ROAD, LEICESTER, NC 28748
 LEICESTER TOWNSHIP, BUNCOMBE COUNTY, NORTH CAROLINA
 PROPERTY OF: THE MARJORIE LYNN BROWN LIVING TRUST
 PIN: 8790-64-7170 DEED BOOK: 4747 PAGE: 1945
 PLAT REFERENCES: PB:122 PG:11-14, PB:145 PG:37 PB:145 PG:85
 SURVEY BY: PBK,NH,MM,RT,KJ DRAWN BY: PBK CHECKED BY: NH
 AS-BUILT SURVEY DATES: 08/26/11 & 02/17/12 JOB #110540


SHEET # 13 OF 14 SHEET SIZE: 24"x36" SCALE: 1"=30'

P.O. Box 2566
 Asheville, NC 28802
 (828) 645-8275
 www.keemap.com
 License # C-3039

MAINSTEM-LONGITUNDINAL PROFILE



CERTIFICATE OF SURVEY
 I, PHILLIP B. KEE CERTIFY THAT THIS PLAT WAS DRAWN UNDER MY SUPERVISION FROM AN ACTUAL SURVEY MADE UNDER MY SUPERVISION. THE CONSERVATION EASEMENT AND TEMPORARY CONSTRUCTION EASEMENT BOUNDARIES WERE NOT SURVEYED AND WERE TAKEN FROM PLAT SLIDES 7691 AND 8346. THIS MAP MEETS THE SPECIFICATIONS FOR TOPOGRAPHIC SURVEYS AS STATED IN TITLE 21, CHAPTER 56, SECTION 1606; THAT THIS MAP WAS NOT PREPARED IN ACCORDANCE WITH G.S. 47-30, AS AMENDED.
 WITNESS MY ORIGINAL SIGNATURE, REGISTRATION NUMBER, AND SEAL THIS THE 19TH DAY OF MARCH, 2012.
 PHILLIP B. KEE, PLS NC-4647



- SURVEYOR'S NOTES:**
- ALL DISTANCES ARE GROUND MEASUREMENTS IN US SURVEY FEET UNLESS OTHERWISE NOTED.
 - PROPERTY SUBJECT TO ALL EASEMENTS, RIGHT OF WAYS AND RESTRICTIONS THAT ARE RECORDED, UNRECORDED, WRITTEN AND UNWRITTEN.
 - CONSERVATION EASEMENT BOUNDARIES SHOWN HEREON WERE TAKEN FROM PLATS; ENTITLED: A CONSERVATION EASEMENT SURVEY FOR THE STATE OF NC; PREPARED BY LANDMARK SURVEYING, INC; NEWFOUND CREEK BEING RECORDED IN THE BUNCOMBE COUNTY REGISTRY.
 - BY GRAPHIC DETERMINATION, THE CONSERVATION EASEMENT AREA APPEARS TO LIE IN A SPECIAL FLOOD HAZARD AREA (ZONE AE) WHERE BASE FLOOD ELEVATIONS ARE DETERMINED PER THE F.E.M.A. MAP#3700879000J; DATED JANUARY 6, 2010.
 - STATE PLANE COORDINATES AND ELEVATIONS WERE DERIVED FROM THE EXISTING CONDITIONS TOPOGRAPHIC SURVEY; PREPARED BY ESP ASSOCIATES, PA (704) 793-9855. THE HORIZONTAL DATUM IS NAD83(2011) AND THE VERTICAL DATUM IS NAVD88. ALL COORDINATES SHOWN HEREON ARE GROUND MEASUREMENTS IN US SURVEY FEET.
 - CROSS SECTION PROFILES ARE FROM LEFT TO RIGHT BANK. PROFILES SHOWN HEREON ARE NOT TO SCALE.
 - THE LOCATION OF ALL PHOTO POINTS WERE PROVIDED BY URS CORPORATION AND WERE NOT CHECKED FOR ACCURACY.
 - LIMITS OF DISTURBANCE FOLLOWS THE CONSERVATION EASEMENT BOUNDARY UNLESS SHOWN OTHERWISE.
 - UTILITIES WERE LOCATED BASED ON VISIBLE ABOVE GROUND STRUCTURES, THEREFORE THE LOCATION OF UNDERGROUND UTILITIES ARE APPROXIMATE OR MAY BE PRESENT AND NOT SHOWN HEREON. CALL 1-800-632-4949 BEFORE DIGGING.

LEGEND:

	PHOTO POINT (PP-#)
	SURVEY CONTROL POINT-(REBAR WITH CONTROL CAP SET)
	1/2" IRON PIPE SET BY DESIGNER
	ROCK
	LOG VANE
	LOG CROSS VANE
	ROCK CROSS VANE
	ROCK VANE
	ROOTWAD
	TREE
	UTILITY POLE
	CE CONSERVATION EASEMENT BOUNDARY (NOT SURVEYED)
	TCE TEMPORARY CONSTRUCTION EASEMENT (NOT SURVEYED)
	LOD LIMITS OF DISTURBANCE
	OW OVERHEAD WIRE
	TB TOP OF BANK
	EDGE OF WATER
	THALWEG
	RIGHT OF WAY
	SOIL ROADBED
	STREAM
	GRAVEL
	ASPHALT
	VEGETATION PLOT (VEG-#) 1/2" IRON PIPE AT ALL CORNERS
	RIPRAP
	NAD NORTH AMERICAN DATUM 1983
	CPP CORRUGATED PLASTIC PIPE
	CMP CORRUGATED METAL PIPE
	INV INVERT

CONTOUR INTERVAL = 1 FOOT
 0' 30' 60' 90'
 ONE INCH = 30 FEET

AN AS-BUILT SURVEY FOR:
 THE ECOSYSTEM ENHANCEMENT PROGRAM
 NEWFOUND CREEK STREAM RESTORATION
 EEP PROJECT #92497 SCO PROJECT #06-06-750-01

LOCATED ON BROWNTOWN ROAD, LEICESTER, NC 28748
 LEICESTER TOWNSHIP, BUNCOMBE COUNTY, NORTH CAROLINA

PROPERTY OF: THE MARJORIE LYNN BROWN LIVING TRUST
 PIN: 8790-64-7170 DEED BOOK: 4747 PAGE: 1945
 PLAT REFERENCES: PB:122 PG:11-14, PB:145 PG:37 PB:145 PG:85

SURVEY BY: PBK,NH,MM,RT,KJ DRAWN BY: PBK CHECKED BY: NH
 AS-BUILT SURVEY DATES: 08/26/11 & 02/17/12 JOB #110540

SHEET #: 14 OF 14 SHEET SIZE: 24"x36" SCALE: 1"=30'

P.O. Box 2566
 Asheville, NC 28802
 (828) 645-8275
 www.keemap.com
 License # C-3039