

# Hatchet's Grove Stream and Neuse Riparian Buffer Mitigation Plan and As-built Report



September 2004

Prepared by:



**Soil & Environmental Consultants, PA**

11010 Raven Ridge Road • Raleigh, North Carolina 27614 • Phone: (919) 846-5900 • Fax: (919) 846-9467  
[www.SandEC.com](http://www.SandEC.com)

On behalf of:



NCEEP, 1652 Mail Service Center, Raleigh, NC 27699-1652

**RECEIVED**

OCT 4 2004

NC ECOSYSTEM  
ENHANCEMENT PROGRAM

# **Hatchet's Grove Tributary Stream and Riparian Buffer Mitigation Plan**

## **Introduction**

Soil & Environmental Consultants, PA (S&EC) is providing herein the as-built survey of the completion of the Hatchet's Grove Tributary Stream and Neuse Riparian Restoration Plan. The project is located within the Prestonwood Country Club. The project site is specifically located approximately 2,600 feet southwest of the Morrisville-Carpenter Road (SR 3014)/Aviation Parkway (SR 3015) Intersection and 3,000 feet east of Davis Drive (SR 1613), Morrisville, Wake county, North Carolina.

The originally approved plan estimated total stream restoration length to be 3,700 linear feet and included the restoration of 4 acres of Neuse Riparian Buffer. Following the completion of the as-built survey total restoration units were determined to be 4,123 linear feet of stream channel restoration and 5.3 acres of buffer restoration. Partial increase of linear footage of stream restoration is attributed to the addition of an unnamed tributary to Hatchet's Grove which is being referred to as Meadow Creek. The U.S. Army Corps of Engineers and the N.C. Division of Water Quality issued additional permits for the proposed Meadow Creek restoration/relocation plan. The USACE action identification number for the Meadow Creek project is 200420774 and the DWQ project number is 04-0353. Meadow Creek added 295 linear feet to the 3,828 linear feet of Hatchet's Grove restored. The restoration of Meadow Creek although financed by Prestonwood Country Club will be monitored and maintained by EEP. Essentially, the restoration effort as a whole resulted in the additional restoration of 423 linear feet of stream channel and 1.3 acres of riparian buffer beyond original design estimates.

Project construction for the Hatchet's Grove restoration commenced in January 2004 and was completed in May 2004. Project construction for the Meadow Creek restoration commenced in late April 2004 and was completed the first week of May 2004.

Survey data collected included the entire longitudinal channel profile, eight (8) permanently established channel cross-sections, and topography within the constructed nested flood plain (riparian buffer). Photographs were also taken of each permanently established cross-section. Overall channel conditions (bed and bank) and in-channel structures, which included boulder cross-vanes, j-hook vanes and root wads, were inspected during the channel survey to insure proper function and stability. Permanently established vegetation plots will be setup during the year 1 monitoring exercises schedule for spring of 2005.

Supportive visual information included with this mitigation plan includes the following components:

## **Record Drawings**

### **Cross-Sectional Profiles**

### **Monitoring Photographs**

## **Methodology**

The as-built was completed utilizing total station technology, a segmented and calibrated rod, and prism. This method of collection identifies and records the northing, easting, and elevation (x, y, z coordinates) of each survey point taken in the field.

The longitudinal profile was surveyed by starting immediately above the origination point of the stream restoration and continued to the terminus of the project denoted by an existing sewer crossing 50 feet above the confluence with Crabtree Creek. The thalweg was surveyed inclusive of all observed transitional areas including riffles, runs, pools and glides and installed boulder cross-vanes. Cross-vanes

will be utilized in future monitoring surveys as permanent in-stream bench marks, thereby allowing horizontal length adjustment to be made based on the relative location of each cross-vane. Topographic data was taken from the left top of slope of the nested flood plain to the right top slope inclusive of the entire restored buffer.

Permanent cross-section end points were established utilizing two individual sections of ½-inch rebar approximately 2 to 3 foot in length driven vertically into the ground. The pin locations are identified with painted 3-foot grade stakes labeled with the identity of the pin. A total of five (4) nested pairs of cross-sections were established or eight (8) individual cross-sections. Each nested pair is made up of a riffle and pool cross-section. Cross-sections were plotted from left to right facing downstream. Each cross-section is also a designated photographic point that will be taken annually. Each cross-section photograph is oriented facing downstream which is the exact orientation of the plotted cross-section data.

### Vegetation

Planted zones relative to the stream restoration consisted of the riparian buffer zone and the active or bankfull channel area. The riparian buffer zone initiates at the top of the bank and continues out perpendicular from the stream. The bankfull channel area initiates at the normal base flow elevation to the top of bank or interface with the flood plain.

The riparian buffer zone was planted with bare root trees and containerized shrubs. As described and depicted in the approved restoration plan, shrub species were planted in play over zones and the bare-root stock was planted on the remaining acreage where future tree height would not affect the field of vision for players.

The bankfull channel area was live staked with black willow (*Salix nigra*), silky dogwood (*Cornus amomum*) and elderberry (*Sambucus canadensis*). Black willow composition was limited to approximately 25% of the total stakes installed.

Approximately 4,000 bare-root trees and 500 containerized shrubs consisting of 16 individual species were planted within the restored riparian zone. The riparian buffer consists of a total of 5.3 acres with an average planted density of approximately 750 trees or shrubs per acre. Bare-root trees were planted on an 8-foot by 8-foot spacing and containerized shrubs were planted at 6-foot by 6-foot spacing. Plant species and quantities are listed below in Table 1.

**Table 1.  
Planted Species**

Species	Quantity
Tulip Tree ( <i>Liriodendron tulipera</i> )	800
Swamp Chestnut Oak ( <i>Quercus michauxii</i> )	800
Willow Oak ( <i>Quercus phellos</i> )	500
Laurel Oak ( <i>Quercus laurifolia</i> )	800
Water Oak ( <i>Quercus nigra</i> )	400
Black Gum ( <i>Nyssa sylvatica</i> )	400
Persimmon ( <i>Diospyros virginiana</i> )	200
River Birch ( <i>Betula nigra</i> )	100
Virginia Willow ( <i>Itea virginica</i> )	140
Witch-hazel ( <i>Hamamelis virginiana</i> )	175
Blueberry ( <i>Vaccinium corymbosum</i> )	120
Elderberry ( <i>Sambucus canadensis</i> )	120
Button-bush ( <i>Cephalanthus occidentalis</i> )	175
Red Chokeberry ( <i>Aronia arbutifolia</i> )	314
Yellow Root ( <i>Xanthoriza simplicissima</i> )	314
Silky Dogwood ( <i>Cornus amomum</i> )	63

Permanent seeding consisted of switch grass (*Panicum virgatum*), black-eyed Susan (*Rudbeckia hirta*), Virginia wild rye (*Elymus virginus*), and Arrow wood (*Viburnum dentatum*).

At a minimum, three vegetation monitoring plots will be established during the first year monitoring exercises. Two of the plots will consist of bare-root trees and at least one of the plots will consist exclusively of one of the shrub zones located within the play over areas.

Vegetation plots will consist of 100 meter square plots and because of the configuration of the riparian buffer (average of 30 foot wide) the plots will be long and thin approximately 2 meters by 50 meters.

Linear embankment plots will be established along the channel to determine species and densities of the viable live stakes installed. Three of these linear plots will be established and each individual plot will be approximately 50 feet in length.

**Mitigation Credits**

After the completion of the as-built survey, total accrued mitigation credits were tabulated. Field data was gathered utilizing standardized survey practices and the data was subsequently quantified using AutoCADD. Quantified below is the cumulative (main stem of Hatchet’s Grove and UT of Hatchet’s Grove referred to as Meadow Creek) length of stream channel and Neuse riparian buffer acreage restored onsite.

<b>Mitigation Type</b>	<b>Total</b>
Stream Restoration – Hatchet’s Grove Tributary	3,828 linear feet
Stream Restoration – Meadow Creek	295 linear feet
<b>Total Stream Length</b>	<b>4,123 linear feet</b>
Neuse Riparian Buffer	<b>5.3 acres</b>

**Year 1 Monitoring**

The stream channel monitoring schedule, as outlined in the approved mitigation plan, is to be completed annually for 5 consecutive years initiating one year from the completion of construction. Construction of the restoration work for both streams was completed in May 2004.

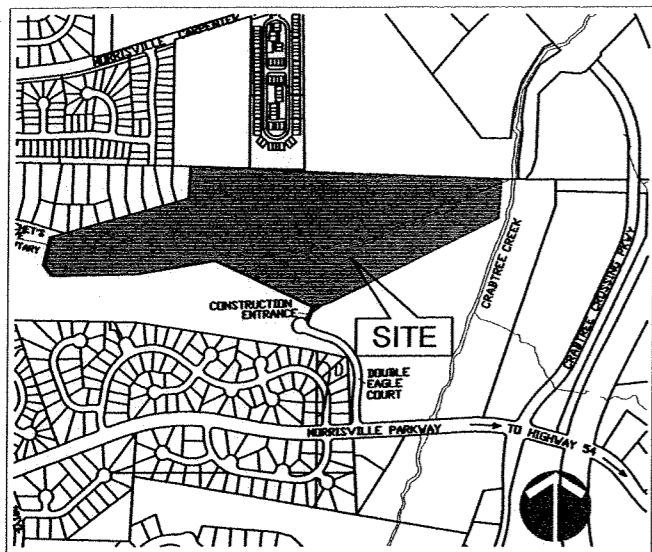
Monitoring will consist of the re-survey of at least 3,000 linear feet of the longitudinal stream profile of Hatchet’s Grove and all of Meadow Creek, re-survey of the eight permanently established cross-sections (6 cross-section on Hatchet’s Grove and 2 on Meadow Creek), and completion of plant species and density surveys within permanently established 100 meter square plots.

Photographs will provide a visual record of each permanently established cross-sections and vegetation plots along with photographic points established throughout the project site as denoted in the footnotes of each photograph provided herein.

**Project Performance and Repair Recommendations**

Since the completion of the construction activities in May 2004, the restored stream channel has experience approximately 6 individual bankfull events and 3 out of bank events. Four of these events were caused by precipitation produced by tropical storms Frances, Gaston, Ivan, and Jeanne. Flood flows were estimated to be approximately 2 feet above bankfull on two occasions and 3 foot above bankfull on one occasion. Although the project has only been in the ground for 4 months and located in a

highly urbanized environment, the channel has performed better than would be expected. Although the site has been planted and stabilized with the application of temporary and permanent seed, the vegetation has not completely anchored the surrounding soil profile. Immature vegetation has to a point led to some minor scour in the near bank regions and within the flood plain. The majority of these scoured areas are beginning to naturally stabilize and fill in with transported substrate deposited by the stream during high flows. It is estimated that less than 1% of the total bankfull channel area has been affected by scour or slumping. At this time, the only segment that S&EC recommends should be repaired is the banks that have failed immediately below pre-existing sewer line outfall. Unfortunately the sewer pipe elevation matches the bankfull elevation resulting in the maximum expected force on the downstream bank due to constriction of maximum cross-section discharge and the subsequent generation of secondary flow vectors due to the pipe orientation and trapped debris. Although the inside of the meander is becoming stable, the outer bend will need some additional stabilization to prevent further bank erosion from occurring. It is our recommendation to slope the banks back to a 2:1 ratio and install a brush mat consisting of willow cuttings, permanent seed mix, straw and coir matting. Root wads are not recommended and were not installed because of existing irrigation lines located in this area.



VICINITY MAP  
NOT TO SCALE

# RECORD DRAWINGS FOR:

# HATCHET'S GROVE TRIBUTARY STREAM RESTORATION PROJECT PRESTONWOOD GOLF COURSE WAKE CO., NC

## CONTENTS:

1. COVER, CONTENTS, AND VICINITY MAP
2. RESTORATION SITE LAYOUT & KEYSHEET
3. CONSTRUCTION SITE FEATURES & GRADING A
4. CONSTRUCTION SITE FEATURES & GRADING B
5. CONSTRUCTION SITE FEATURES & GRADING C
6. CONSTRUCTION SITE FEATURES & GRADING D
7. LONGITUDINAL PROFILE - HATCHET'S GROVE
8. LONGITUDINAL PROFILE - MEADOW CREEK
9. TYPICAL FEATURES DETAILS


## ENVIRONMENTAL DESIGN FIRM:


SOIL & ENVIRONMENTAL  
CONSULTANTS, PA  
11010 Raven Ridge Road  
Raleigh, NC 27614  
(919) 846-5900



## PREPARED FOR:

ECOSYSTEM ENHANCEMENT  
PROGRAM  
1652 Mail Service Center  
Raleigh, NC 27699-1652  
(919) 715-1828



  
Peter A. Jelenevsky  
LEAD STREAM DESIGNER

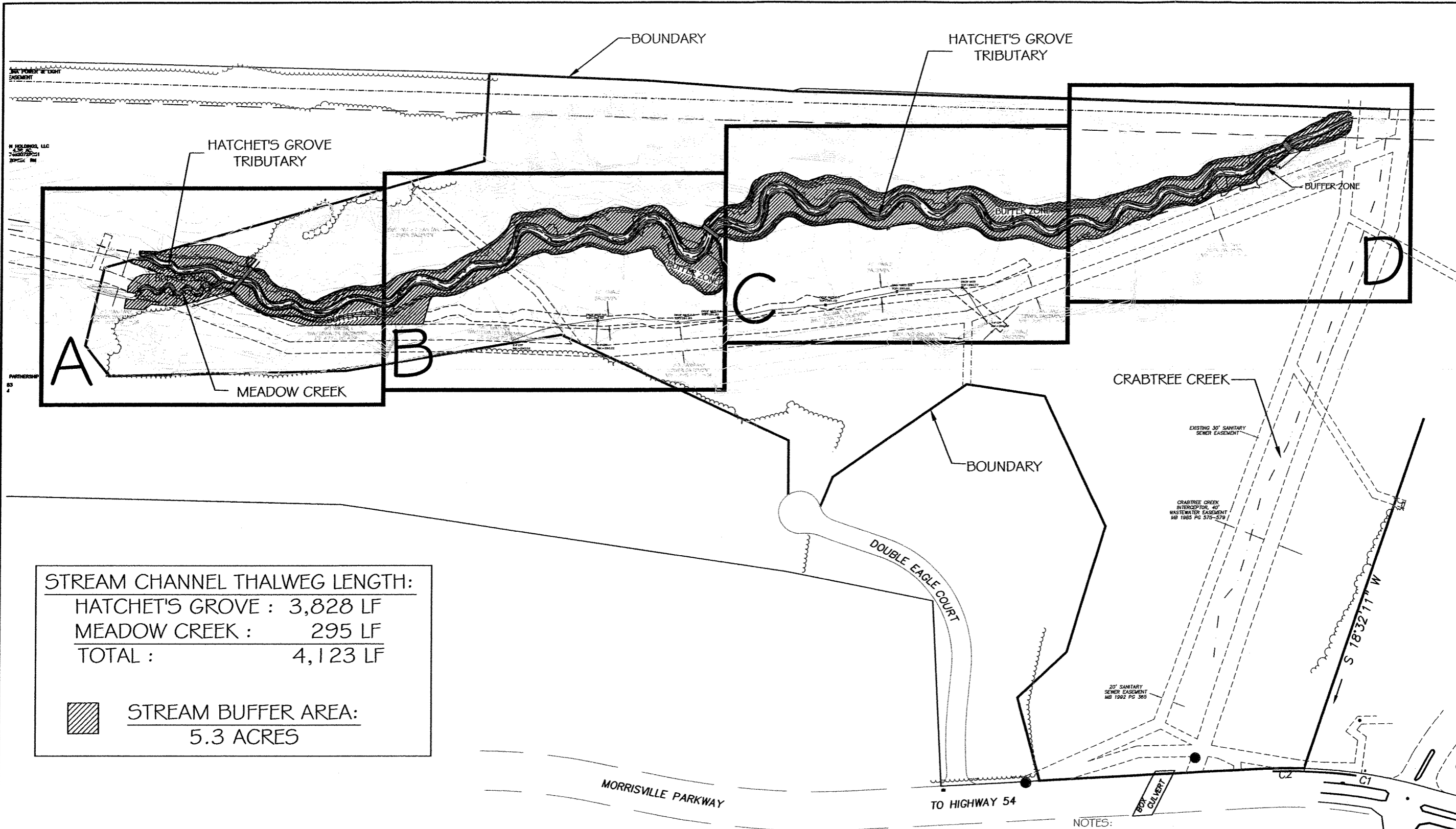
  
J. Michael Ortosky, ASLA, LSS  
NC License No. 0813  
NC License No. 1075



Project No.:	6761
Drawn:	EGT, MM
Design:	PAJ
Scale:	NO SCALE
Client:	ECOSYSTEM ENHANCEMENT PROGRAM
Location:	WAKE CO., NC
Sheet Title:	COVER, CONTENTS, & VICINITY MAP
Sheet No.:	1 OF 9

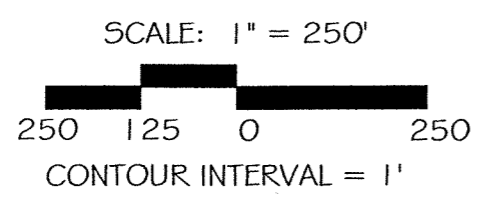
**Soil & Environmental Consultants, PA**  
11010 Raven Ridge Road • Raleigh, North Carolina 27614 • Phone: (919) 846-5900 • Fax: (919) 846-9467  
www.SandEC.com





STREAM CHANNEL THALWEG LENGTH:	
HATCHET'S GROVE :	3,828 LF
MEADOW CREEK :	295 LF
TOTAL :	4,123 LF

STREAM BUFFER AREA: 5.3 ACRES



# RESTORATION SITE LAYOUT & KEYSHEET

- NOTES:
- 1) THE PURPOSE OF THIS PLAT IS TO SHOW LOCATION OF RESTORED STREAM CHANNEL WITH CONTOURS AND ELEVATIONS. CONTOURS DO NOT REFLECT PRESTONWOOD GOLF COURSE TOPOGRAPHY. ALL CONTOURS ARE APPROXIMATE.
  - 2) ORIGINAL BOUNDARY AND TOPOGRAPHIC DATA PROVIDED BY WITHERS & RAVENEL, CARY, NC.
  - 3) AS-BUILT SURVEY DATA PROVIDED BY WITHERS & RAVENEL & INCORPORATED INTO SITE PLAT.
  - 4) SEE SHEETS 3-6 FOR CONSTRUCTED SITE FEATURES AND GRADING.
  - 5) FOR CHANNEL THALWEG ELEVATIONS, REFER TO LONGITUDINAL PROFILE.
  - 6) THIS IS NOT A BOUNDARY SURVEY AND IS NOT FOR RECORDATION, CONVEYANCE, OR SALES.

Project No.:	6761
Drawn:	PAJ
Checked:	MM
Scale:	1" = 250'
Sheet No.:	2 OF 9

**HATCHET'S GROVE at PRESTONWOOD**  
**STREAM RESTORATION RECORD DRAWINGS**

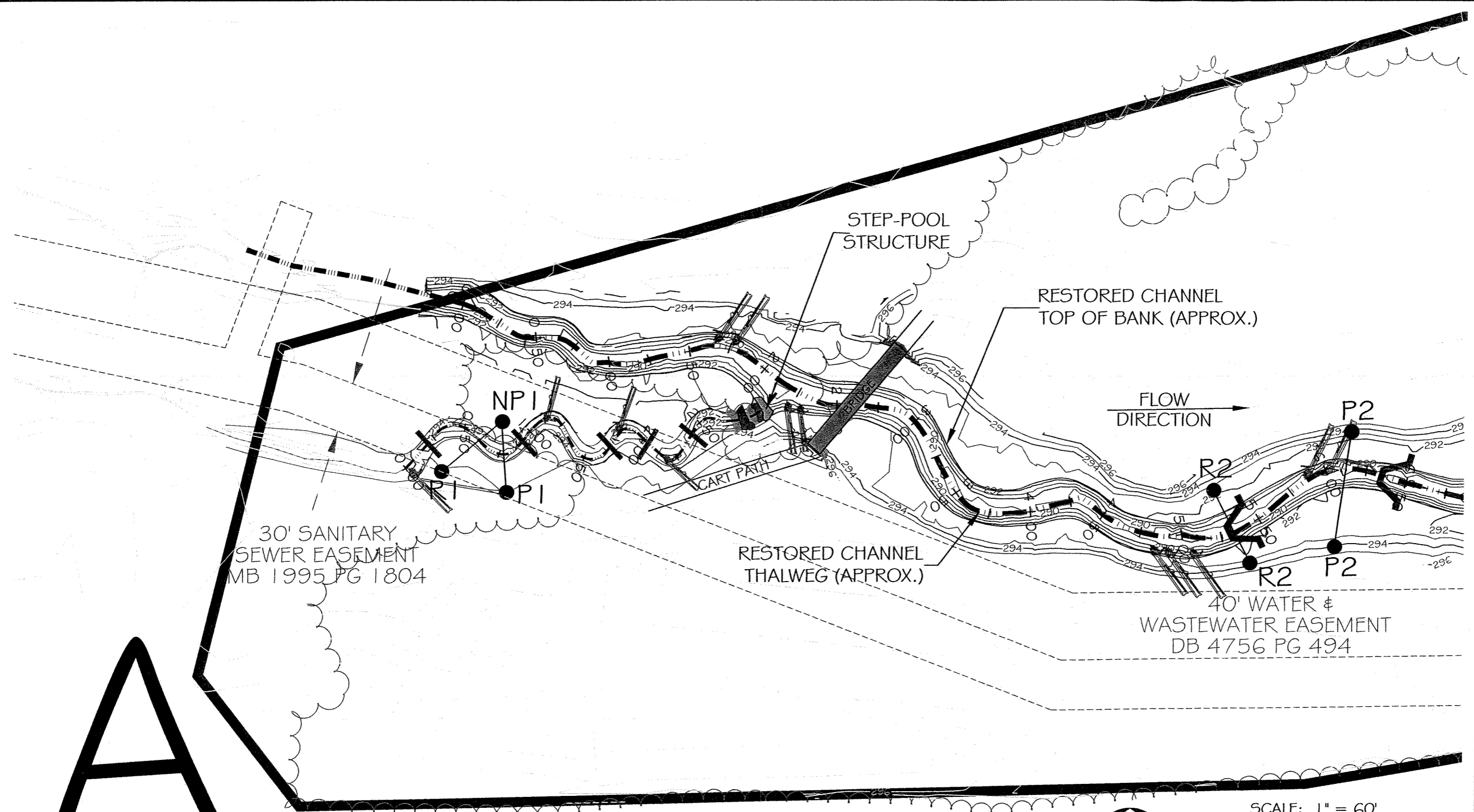
Location: WAKE CO., NC  
 Project: ECOSYSTEM ENHANCEMENT PROGRAM  
 Title: RESTORATION SITE LAYOUT & KEYSHEET

**Soil & Environmental Consultants, PA**  
 11010 Raven Ridge Road • Raleigh, North Carolina 27614 • Phone: (919) 846-5900 • Fax: (919) 846-9467  
 www.SandEC.com

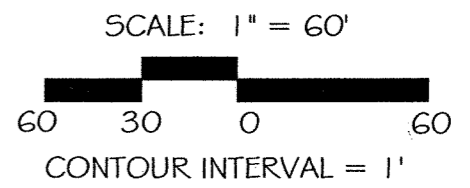
**S&EC**

File:Gec2\Jobs4-6\6761\as-built-8-24-04\dwg\ASBUILT\_6761\_Plansheets.dwg

File: S:\Sec2\0004-66676\1\as-built\0-24-04\dwg\ASBUILT\_6761\_Plansheets.dwg



LEGEND	
	CHANNEL SILL
	ROCK CROSS-VANE
	ROOT WAD
	PERMANENT CROSS-SECTION LOCATION

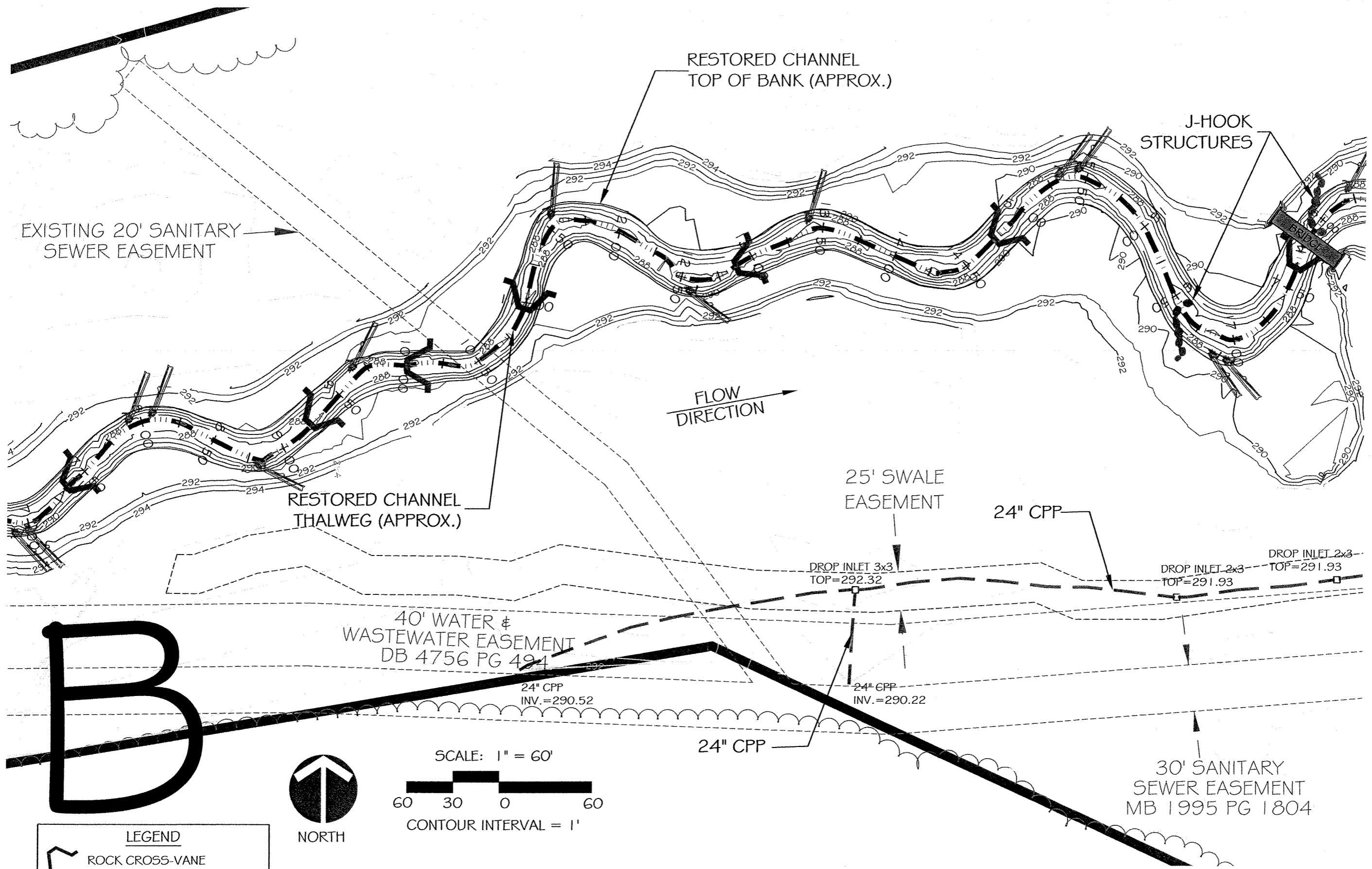


## CONSTRUCTED SITE FEATURES & GRADING - A

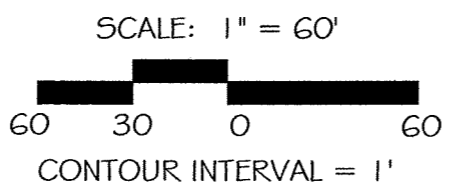
- NOTES:
- 1) ALL CONTOURS ARE APPROXIMATE.
  - 2) FOR CHANNEL THALWEG ELEVATIONS, PLEASE REFER TO LONGITUDINAL PROFILE ON SHEET 7.
  - 3) STATIONS DENOTE LENGTH ALONG THALWEG.
  - 4) LOCATIONS OF CROSS-VANES AND ROOT WADS ARE APPROXIMATE.

<p>Project No.: 6761          Designed: PAJ          Drawn: EGT, MM          Scale: 1" = 60'          Sheet No.: 3 OF 9</p>	<p>HATCHETS GROVE at PRESTONWOOD          STREAM RESTORATION RECORD DRAWINGS          WAKE CO., NC          ECOSYSTEM ENHANCEMENT PROGRAM          CONSTRUCTED SITE FEATURES          &amp; GRADING - A</p>
<p><b>Soil &amp; Environmental Consultants, PA</b>          11010 Raven Ridge Road • Raleigh, North Carolina 27614 • Phone: (919) 846-5900 • Fax: (919) 846-9467          www.SandEC.com</p>	





LEGEND	
	ROCK CROSS-VANE
	ROOT WAD
	PERMANENT CROSS-SECTION LOCATION



## CONSTRUCTED SITE FEATURES & GRADING - B

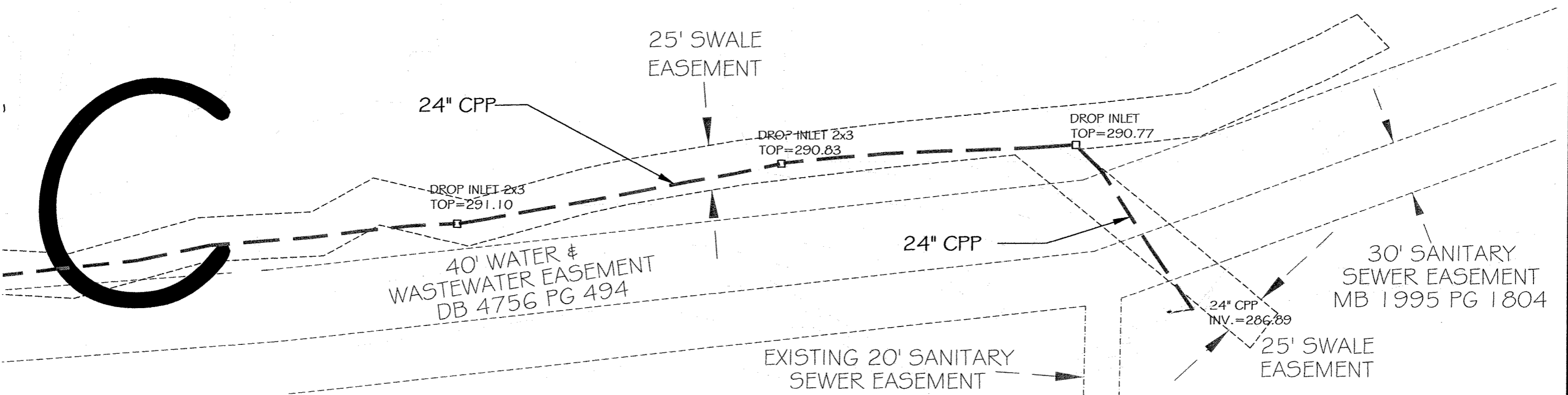
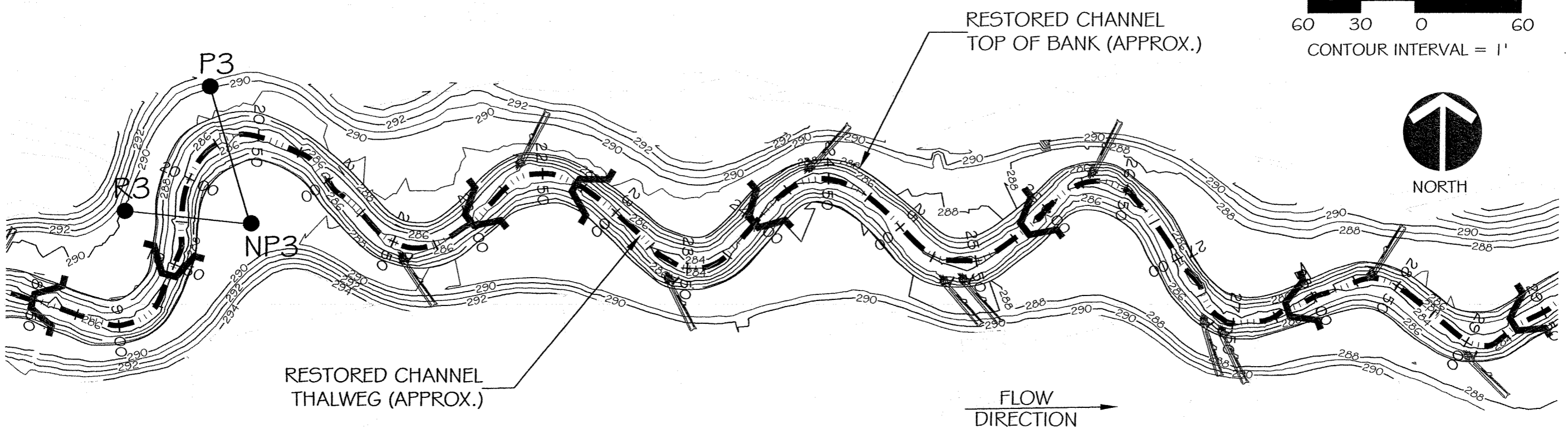
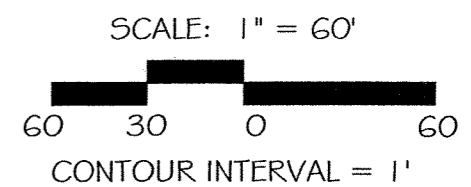
- NOTES:
- 1) ALL CONTOURS ARE APPROXIMATE.
  - 2) FOR CHANNEL THALWEG ELEVATIONS, PLEASE REFER TO LONGITUDINAL PROFILE ON SHEET 7.
  - 3) STATIONS DENOTE LENGTH ALONG THALWEG.
  - 4) LOCATIONS OF CROSS-VANES AND ROOT WADS ARE APPROXIMATE.

Project No.: 6761	Drawn: EGT, MM
Designed: PAJ	Scale: 1" = 60'
Project: HATCHET'S GROVE at PRESTONWOOD	
Stream Restoration Record Drawings	
Location: WAKE CO., NC	Client: ECOSYSTEM ENHANCEMENT PROGRAM
Sheet Title: CONSTRUCTED SITE FEATURES & GRADING - B	Sheet No.: 4 OF 9

**Soil & Environmental Consultants, PA**  
 11010 Raven Ridge Road • Raleigh, North Carolina 27614 • Phone: (919) 846-5900 • Fax: (919) 846-9467  
 www.SandEC.com



File: \\sccc2\apps4-6\6761\11010-Raven-Ridge\AS-BUILD\_6761\_Plan\streams.dwg  
 © September 2004 Soil & Environmental Consultants, PA. All rights reserved.



LEGEND	
	ROCK CROSS-VANE
	ROOT WAD
	PERMANENT CROSS-SECTION LOCATION

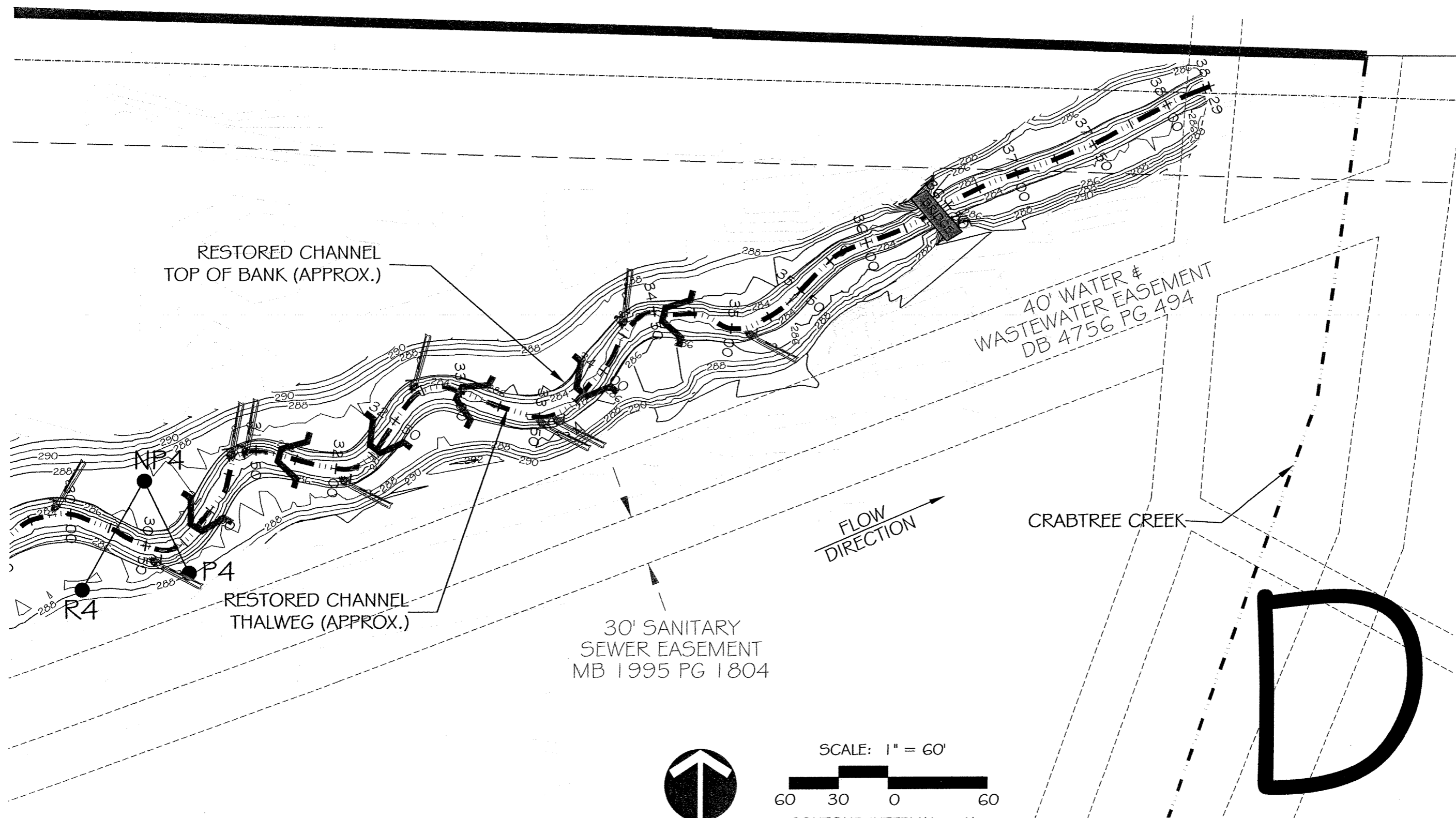
# CONSTRUCTED SITE FEATURES & GRADING - C

- NOTES:
- 1) ALL CONTOURS ARE APPROXIMATE.
  - 2) FOR CHANNEL THALWEG ELEVATIONS, PLEASE REFER TO LONGITUDINAL PROFILE ON SHEET 7.
  - 3) STATIONS DENOTE LENGTH ALONG THALWEG.
  - 4) LOCATIONS OF CROSS-VANES AND ROOT WADS ARE APPROXIMATE.

File: \\scc2\josh-c\6761\as-built\8-24-04\dwg\ASBUILT\_6761\_Plan sheets.dwg

**Soil & Environmental Consultants, PA**  
 11010 Raven Ridge Road • Raleigh, North Carolina 27614 • Phone: (919) 846-5900 • Fax: (919) 846-9467  
 www.StandEC.com





RESTORED CHANNEL  
TOP OF BANK (APPROX.)

RESTORED CHANNEL  
THALWEG (APPROX.)

40' WATER &  
WASTEWATER EASEMENT  
DB 4756 PG 494

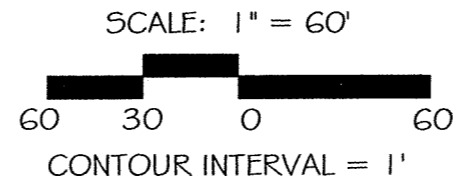
30' SANITARY  
SEWER EASEMENT  
MB 1995 PG 1804

FLOW  
DIRECTION

CRABTREE CREEK

D

LEGEND	
	ROCK CROSS-VANE
	ROOT WAD
	PERMANENT CROSS-SECTION LOCATION



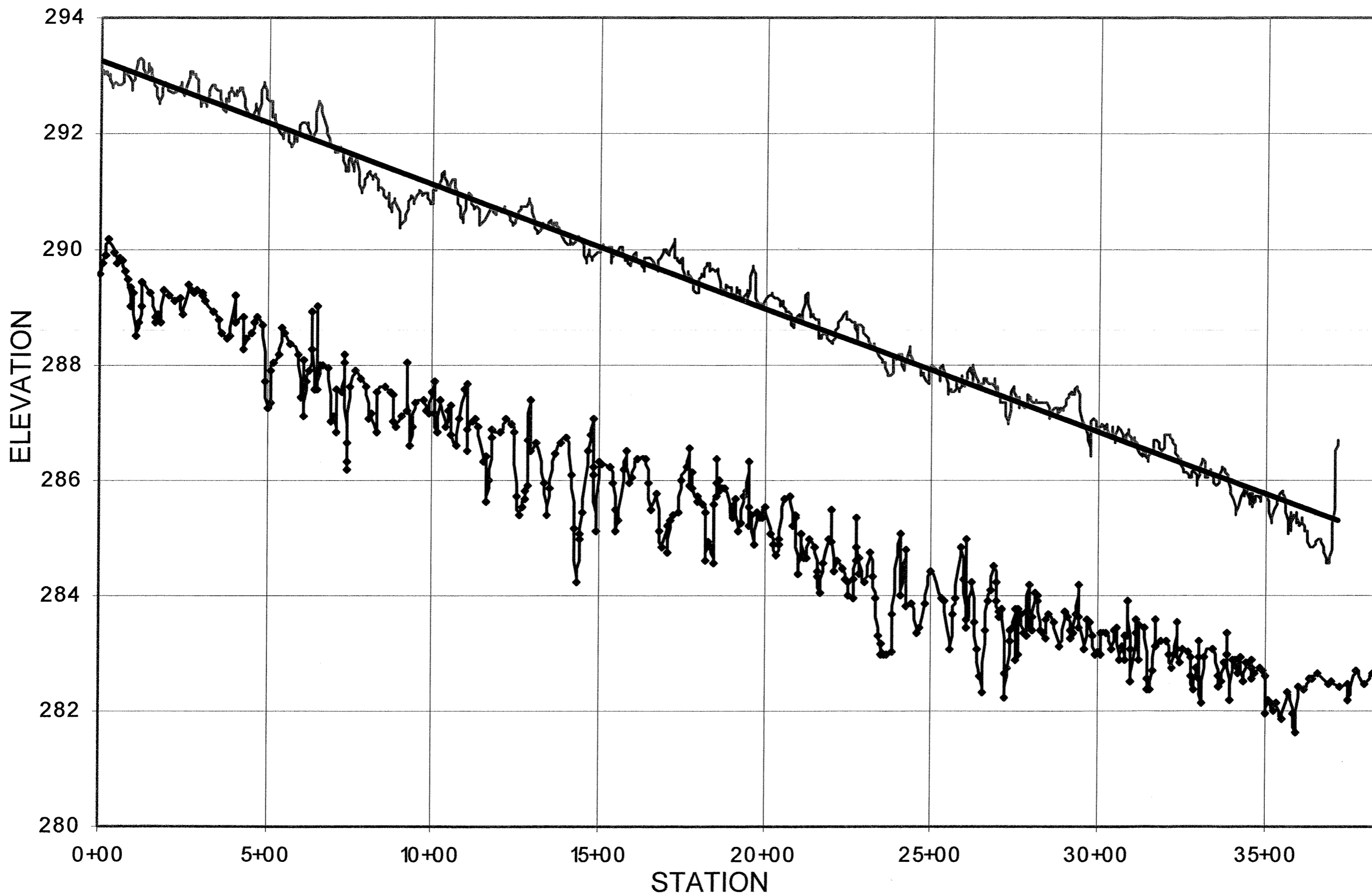
# CONSTRUCTED SITE FEATURES & GRADING - A

- NOTES:
- 1) ALL CONTOURS ARE APPROXIMATE.
  - 2) FOR CHANNEL THALWEG ELEVATIONS, PLEASE REFER TO LONGITUDINAL PROFILE ON SHEET 7.
  - 3) STATIONS DENOTE LENGTH ALONG THALWEG.
  - 4) LOCATIONS OF CROSS-VANES AND ROOT WADS ARE APPROXIMATE.

Project No.: 6761	Drawn: EGT, MM
Designer: PAJ	Scale: 1" = 60'
Project: HATCHET'S GROVE at PRESTONWOOD	
Stream Restoration Record Drawings	
Location: WAKE CO., NC	Client: ECOSYSTEM ENHANCEMENT PROGRAM
Sheet Title: CONSTRUCTED SITE FEATURES & GRADING - D	
Sheet No.: 6 OF 9	

**Soil & Environmental Consultants, PA**  
 11010 Raven Ridge Road • Raleigh, North Carolina 27614 • Phone: (919) 846-5900 • Fax: (919) 846-9467  
 www.SandEC.com

File:\Sec2\00b4-61676\1vs-built\_8-24-04\dwg\ASBUILT\_6761\_PlanSheets.dwg



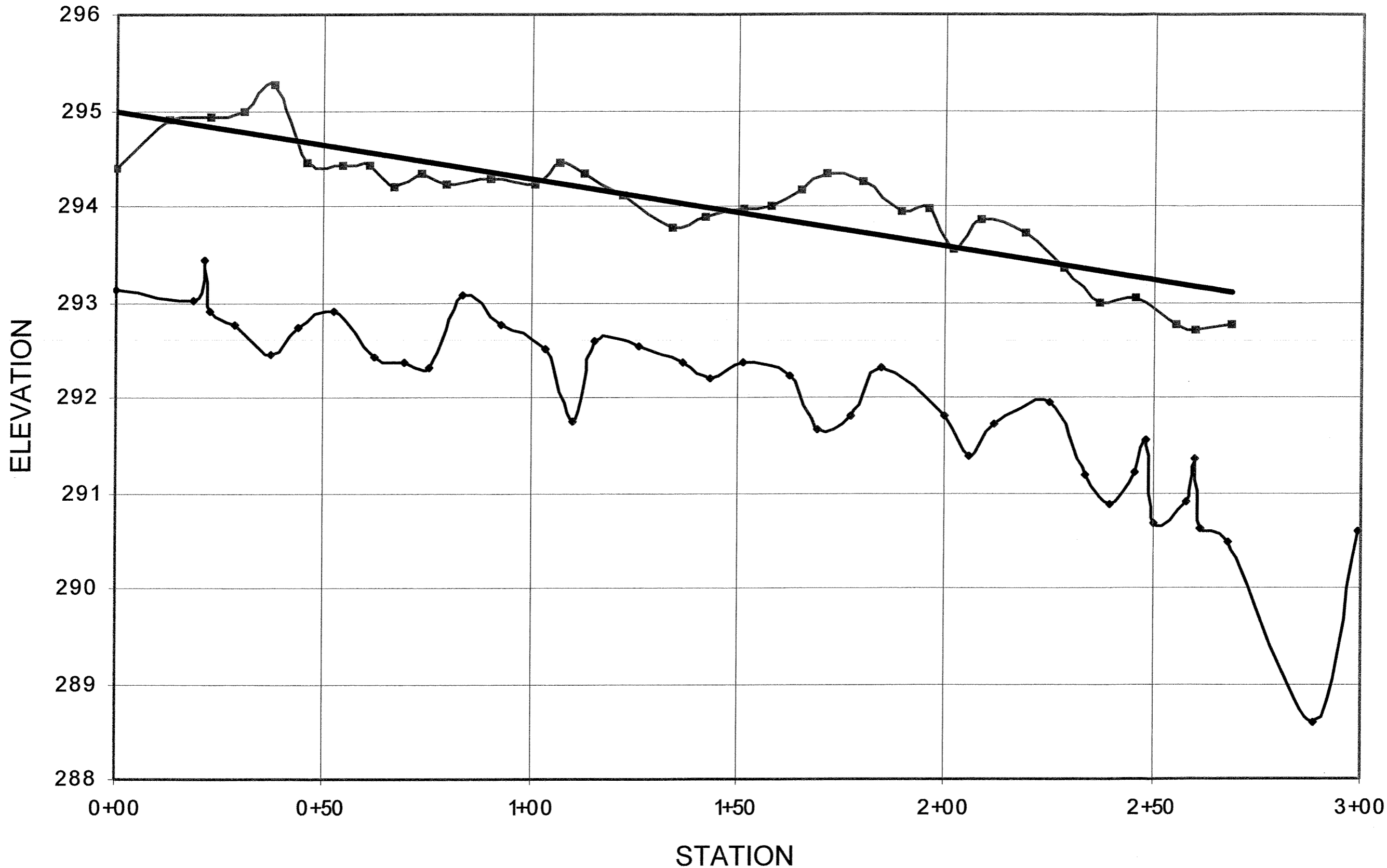
Hatchet's Grove Longitudinal Profile    Top of Bank    Linear (Top of Bank)

Project No.:	6761
Designed:	PAJ
Drawn:	EGT, MM
Client:	WAKE CO., NC
System:	ECOSYSTEM
Program:	ENHANCEMENT PROGRAM
AS SHOWN	
Sheet No.:	7 OF 9

**Soil & Environmental Consultants, PA**  
 11010 Raven Ridge Road • Raleigh, North Carolina 27614 • Phone: (919) 846-5900 • Fax: (919) 846-9467  
[www.StandEC.com](http://www.StandEC.com)




File: \\sac2\jobs4-6\6761\as-built-6\6761\_AB\_CoverProfile.dwg



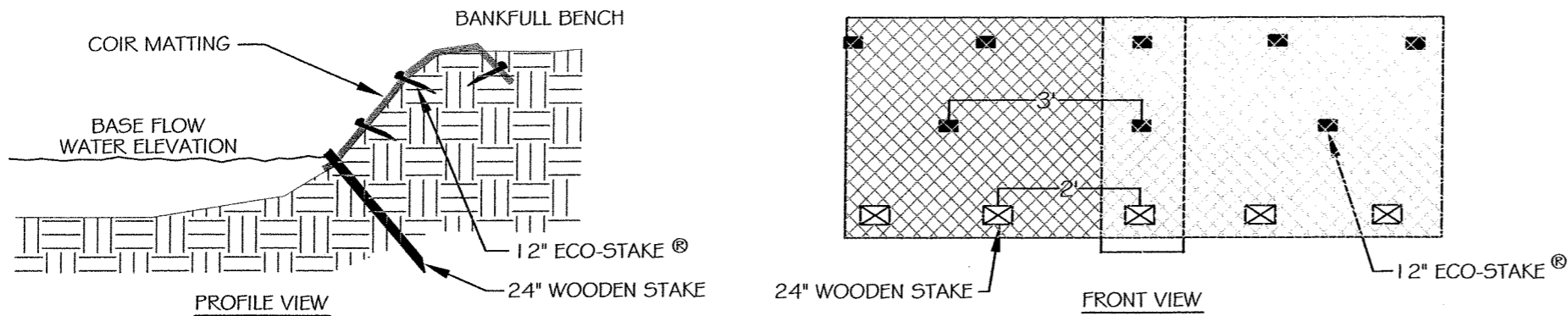
Project: HATCHET'S GROVE at PRESTONWOOD  
 Stream Restoration Record Drawings  
 Location: WAKE CO., NC  
 Client: ECOSYSTEM ENHANCEMENT PROGRAM  
 Project No.: 6761  
 Drawn: PAJ  
 EGT, MM  
 AS SHOWN  
 Sheet No.: 8 OF 9

**Soil & Environmental Consultants, PA**  
 11010 Raven Ridge Road • Raleigh, North Carolina 27614 • Phone: (919) 846-5900 • Fax: (919) 846-9467  
 www.SandEC.com



File: \\sac2\jobs\6761\as-built\6-24-04\6761\_AB\_CoverProfile.dwg

## COIR MATTING DETAIL (NOT TO SCALE)

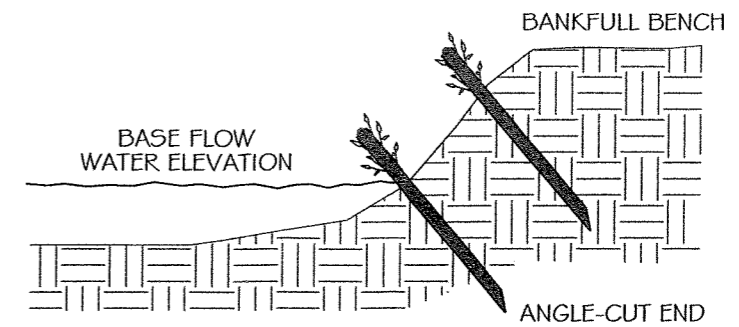


- TRENCHED TOP OF MATTING TO A DEPTH OF AT LEAST 6", STAKED OR STAPLED IN PLACE, & BACKFILL TO DESIGN GRADE

- MINIMUM 24" WOODEN STAKES INSTALLED ALONG TOE OF MATTING (Intercept between water surface and bank)
- MINIMUM 2' CENTERS ALONG BOTTOM
- MINIMUM 1' OVERLAP AT JOINING SECTIONS OF COIR MATTING

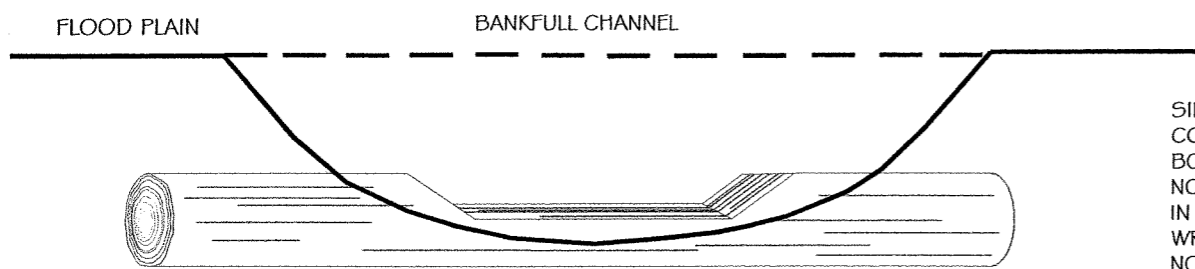
- 12" ECO-STAKES® OR 12" STAPLES INSTALLED IN BANK FLUSH WITH COIR MATTING ABOVE BOTTOM ROW OF 24" STAKES
- ECO-STAKES® OR STAPLES SPACED AT MAXIMUM 3' CENTERS (APPROX.)

## LIVE STAKE PLANTING DETAIL (NOT TO SCALE)



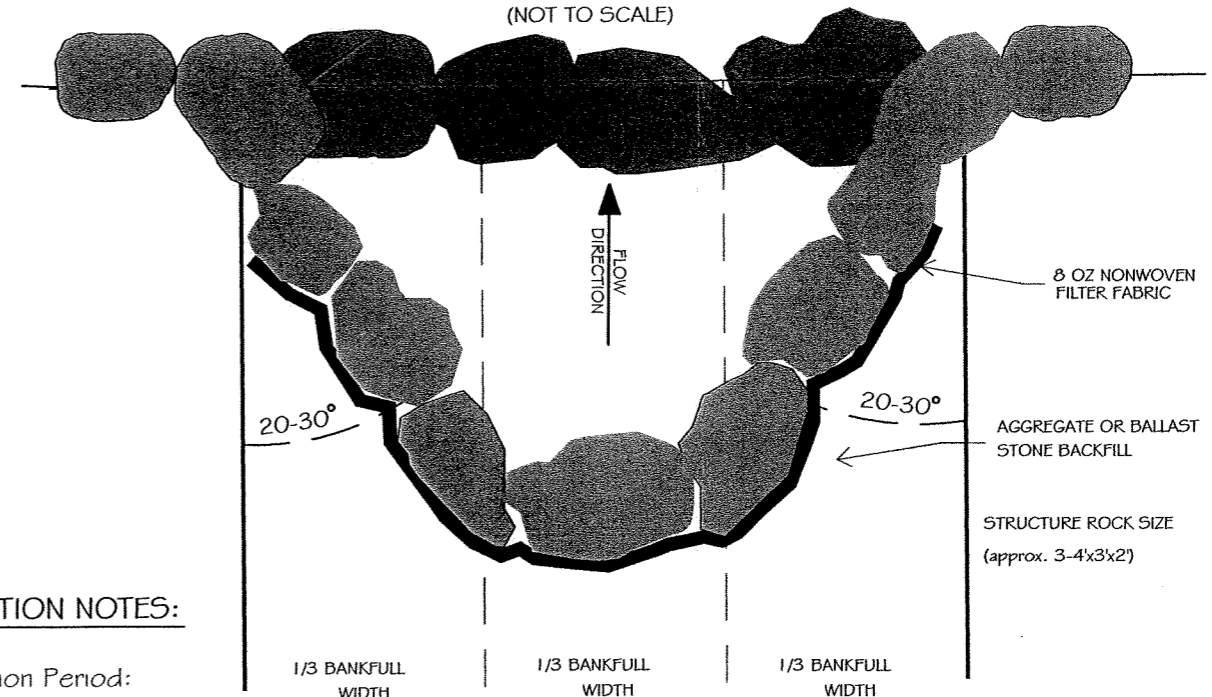
- LIVE STAKES INSTALLED IN BANK WITH DEAD-BLOW HAMMER
- 4/5 OF STAKE IN GROUND
- BUDS ORIENTED UPWARDS
- 3' CENTERS (APPROX.)
- CUT EXPOSED END OF LIVE STAKE AFTER INSTALLATION IF DAMAGED DUE TO INSTALLATION (i.e. damaged bark, split ends, etc.)

## CHANNEL SILL TYPICAL CROSS-SECTION (NOT TO SCALE)



SILL MAY BE COMPOSED OF BOULDERS OR A NOTCHED LOG BEDDED IN STONE AGGREGATE WRAPPED WITH NON-WOVEN FABRIC

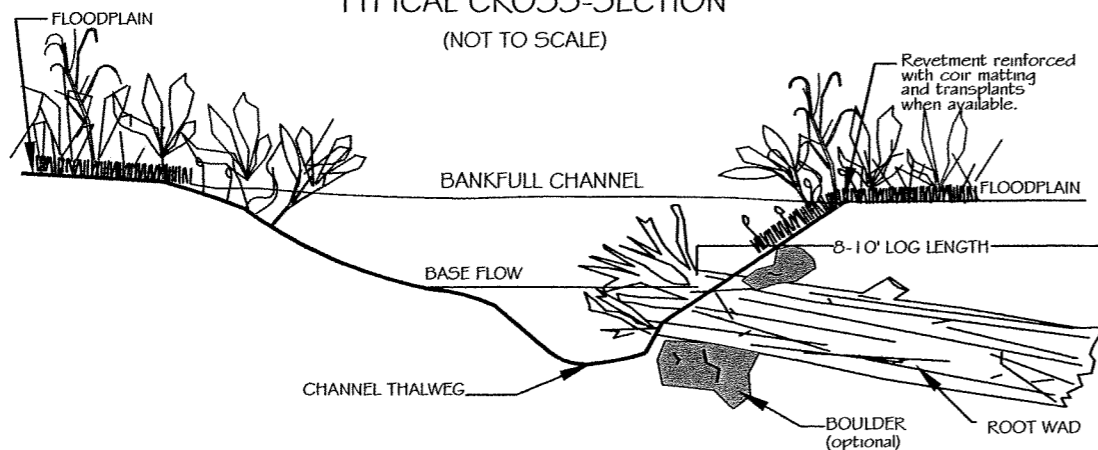
## ROCK CROSS-VANE DETAIL TYPICAL PLAN VIEW (NOT TO SCALE)



### CONSTRUCTION NOTES:

- Construction Period:  
Start - January 2004  
Finish - May 2004
- Soil & Environmental Consultants, PA. performed daily inspections of site during construction period to ensure construction was performed in general accordance with construction documents.

## ROOT WAD REVETMENT TYPICAL CROSS-SECTION (NOT TO SCALE)



Project No.: 6761  
 Drawn: EGT, MM  
 Prepared: PAJ  
 Checked: AS SHOWN  
 Scale: AS SHOWN  
 Sheet No.: 9 OF 9

HATCHET'S GROVE at PRESTONWOOD  
 STREAM RESTORATION RECORD DRAWINGS  
 CLIENT: ECOSYSTEM ENHANCEMENT PROGRAM  
 LOCATION: WAKE CO., NC

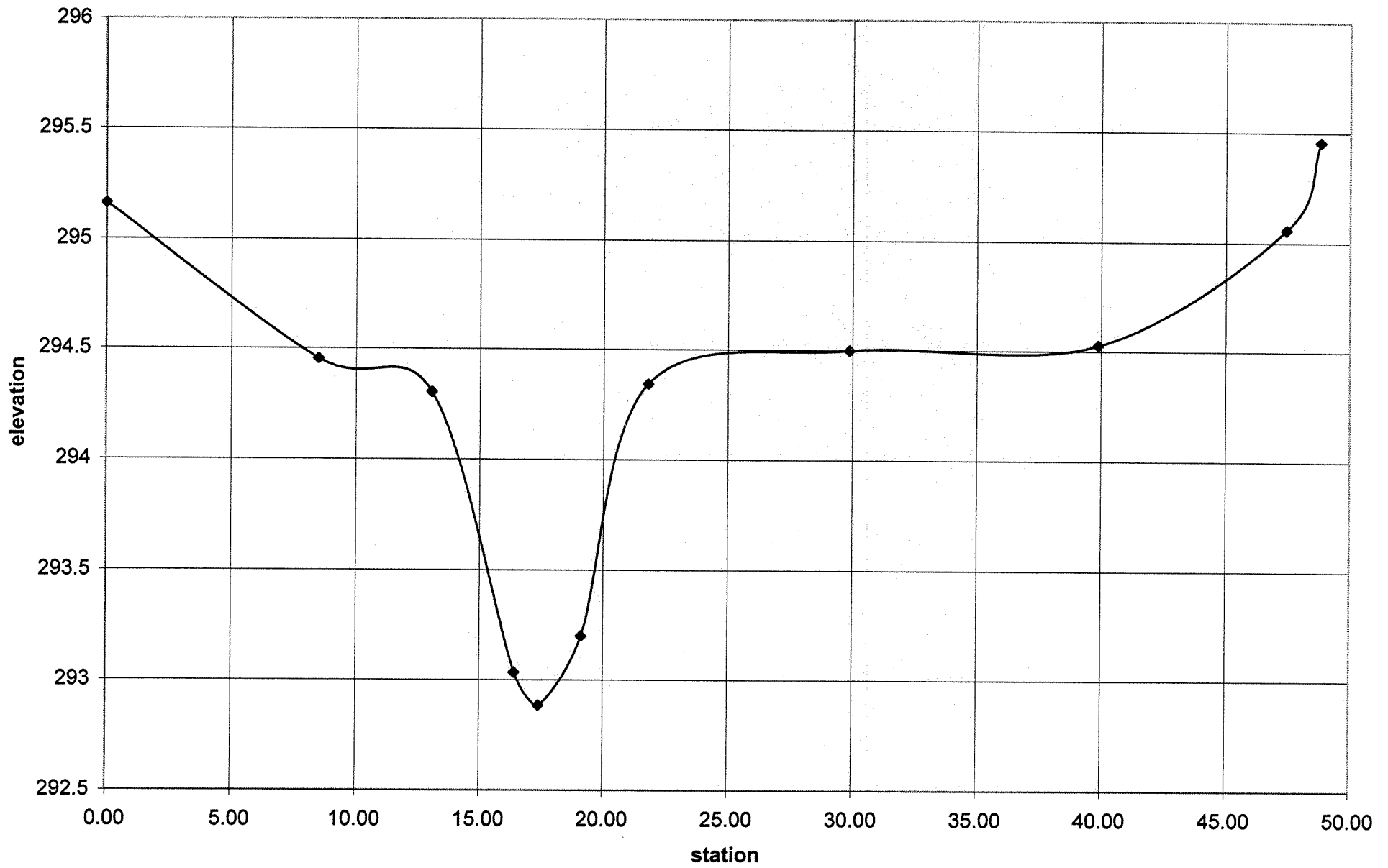
TYPICAL FEATURE DETAILS

**Soil & Environmental Consultants, PA**  
 11010 Raven Ridge Road • Raleigh, North Carolina 27614 • Phone: (919) 846-5900 • Fax: (919) 846-9467  
 www.SandEC.com

## TYPICAL FEATURE DETAILS

**S&EC**

# UT of Hatchet's Grove-Riffle 1



—◆— Cross-section Riffle 1

**UT of Hatchet's Grove at Prestonwood CC - As-built**

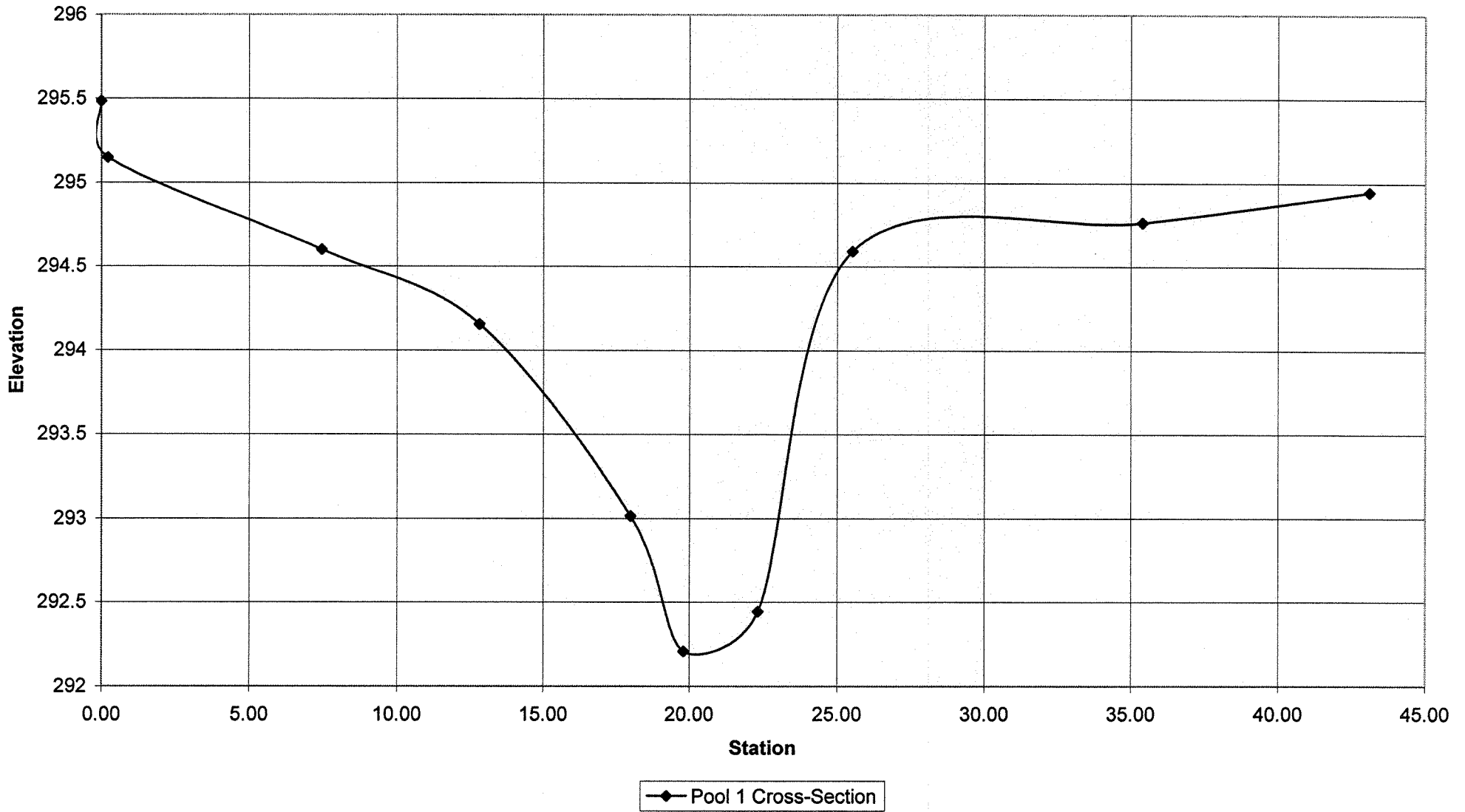
**Riffle 1**

Pt. Number	Northing	Easting	Elevation	Description	Location		
7773	2048244	751630.1	295.1614	NG	R1	0.00	0.00
7774	2048238	751624.5	294.4539	NG	R1	8.50	0+08.5
7775	2048234	751621.4	294.303	TOP	R1	4.57	0+13.1
7776	2048232	751619.4	293.0335	TOE	R1	3.35	0+16.4
7777	2048231	751618.9	292.8854	CL	R1	0.98	0+17.4
7778	2048229	751617.7	293.1984	TOE	R1	1.73	0+19.1
7779	2048227	751616	294.3418	TOP	R1	2.67	0+21.8
7780	2048221	751611.4	294.4979	NG	R1	8.08	0+29.9
7781	2048213	751605.2	294.5265	NG	R1	10.00	0+39.9
7782	2048208	751599.8	295.0581	NG	R1	7.55	0+47.4
7783	2048207	751598.5	295.4552	REBAR R1	R1	1.38	0+48.8

Width	Depth	Area	max depth	
3.35	0.63	2.13	Bkfl.width	1.42
0.98	1.34	1.31	Ave depth	8.73
1.73	1.26	2.18	w/d	0.81
			Floodprone elevation	10.82
2.67	0.53	1.42	floodprone width	295.72
			entrenchment ratio	90
<b>Cross-sectional Area</b>		<b>7.05</b>		<b>10.31</b>



### UT of Hatchet's Grove-Pool 1



**UT of Hatchet's Grove at Prestonwood CC - As-built**

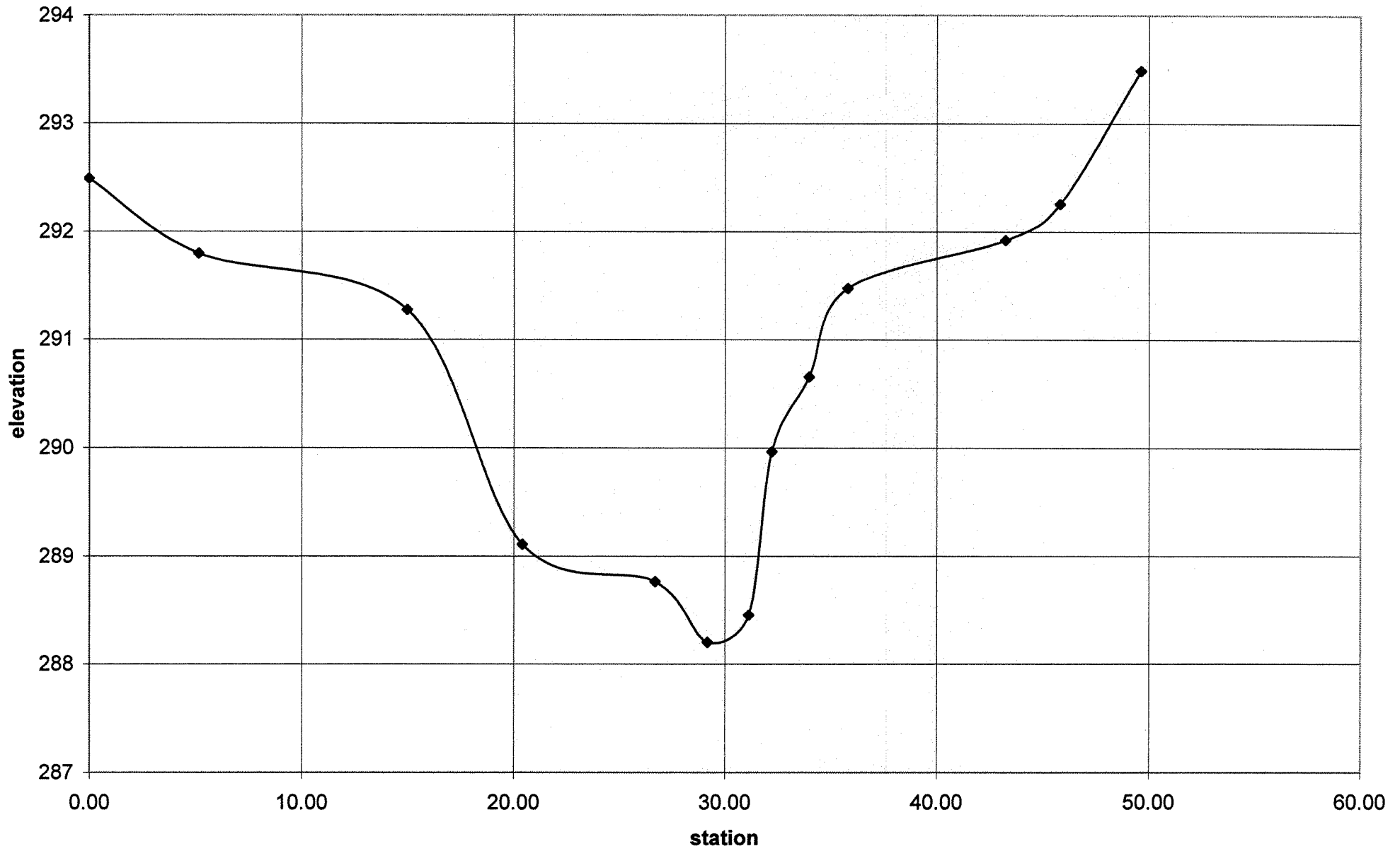
Construction Completed June 2004

**Pool 1**

Pt. Number	Northing	Easting	Elevation	Description	Location		
7762	2048244	751630.2	295.483	REBAR NP1	R1	0.00	0.00
7763	2048244	751630	295.149	NG	R1	0.23	0+00.2
7764	2048245	751622.8	294.5986	NG	R1	7.23	0+07.5
7765	2048245	751617.4	294.1524	TOP	R1	5.37	0+12.8
7766	2048245	751612.2	293.0148	TOE	R1	5.17	0+18.0
7767	2048245	751610.4	292.2066	CL	R1	1.82	0+19.8
7768	2048246	751608	292.4422	TOE	R1	2.52	0+22.3
7769	2048246	751604.8	294.5896	TOP	R1	3.19	0+25.5
7770	2048247	751595	294.7636	NG	R1	9.87	0+35.4
7771	2048247	751587.3	294.948	NG	R1	7.71	0+43.1

Width	Depth	Area	max depth	1.95
5.17	0.57	2.94	Bkfl.width	12.70
1.82	1.54	2.80	Ave depth	0.97
2.52	1.83	4.60	w/d	13.02
3.19	0.64	2.03		
<b>Cross-sectional Area</b>		<b>12.38</b>		

# Hatchet's Grove Tributary - Riffle 2



—◆— Riffle 2

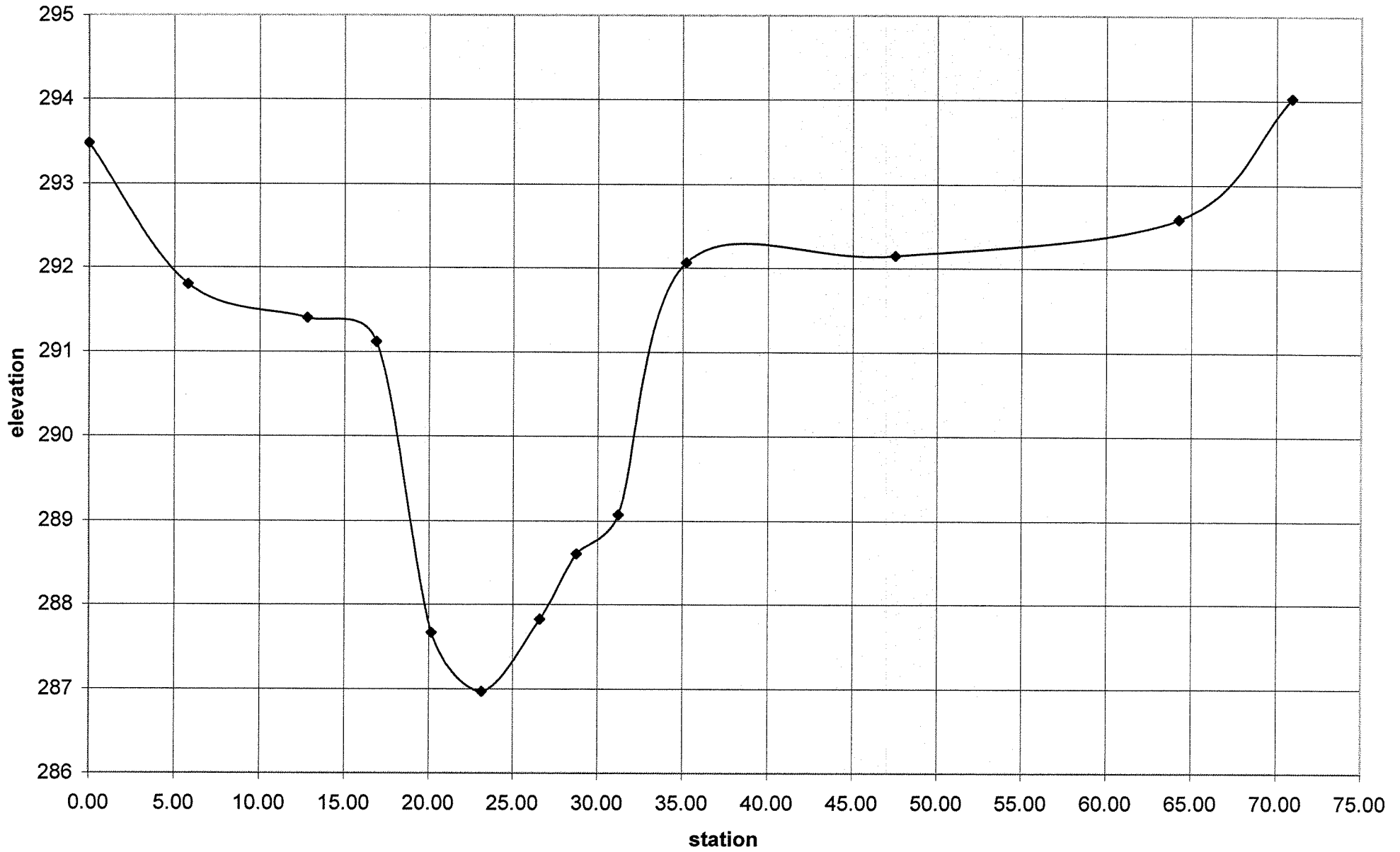
**Hatchet's Grove Tributary at Prestonwood CC - As-built**

**Riffle 2**

Pt. Number	Northing	Easting	Elevation	Description	Location		
8498	2048673	751588.1	292.49	NG	R2	0.00	0.00
8499	2048675	751583.3	291.7963	NG	R2	5.17	0+05.2
8500	2048679	751574.1	291.2721	TOP	R2	9.82	0+15.0
8501	2048682	751570	289.1087	TOE	R2	5.44	0+20.4
8502	2048686	751564.7	288.7627	TOE	R2	6.28	0+26.7
8503	2048687	751562.5	288.2	CL	R2	2.48	0+29.2
8504	2048688	751560.7	288.4536	TOE	R2	1.94	0+31.1
8505	2048688	751559.7	289.9654	TOP	R2	1.09	0+32.2
8506	2048689	751558.4	290.6553	TOE	R2	1.76	0+34.0
8507	2048691	751557.1	291.4743	TOP	R2	1.83	0+35.8
8508	2048693	751550	291.9222	NG	R2	7.44	0+43.3
8509	2048694	751547.6	292.2575	NG	R2	2.57	0+45.8
8510	2048695	751544.1	293.4869	NG	R2	3.80	0+49.6

Width	Depth	Area	max depth	3.07
5.44	1.08	5.89	Bkfl.width	20.82
6.28	2.34	14.68	Ave depth	1.80
2.48	2.79	6.91	w/d	11.56
			Floodprone elevation	294.34
1.94	2.95	5.72	floodprone width	60
1.09	2.06	2.25	entrenchment ratio	2.88
1.76	0.96	1.69		
1.83	0.21	0.38		
<b>Cross-sectional Area</b>		<b>37.51</b>		

# Hatchet's Grove Tributary - Pool 2



—◆— Pool 2

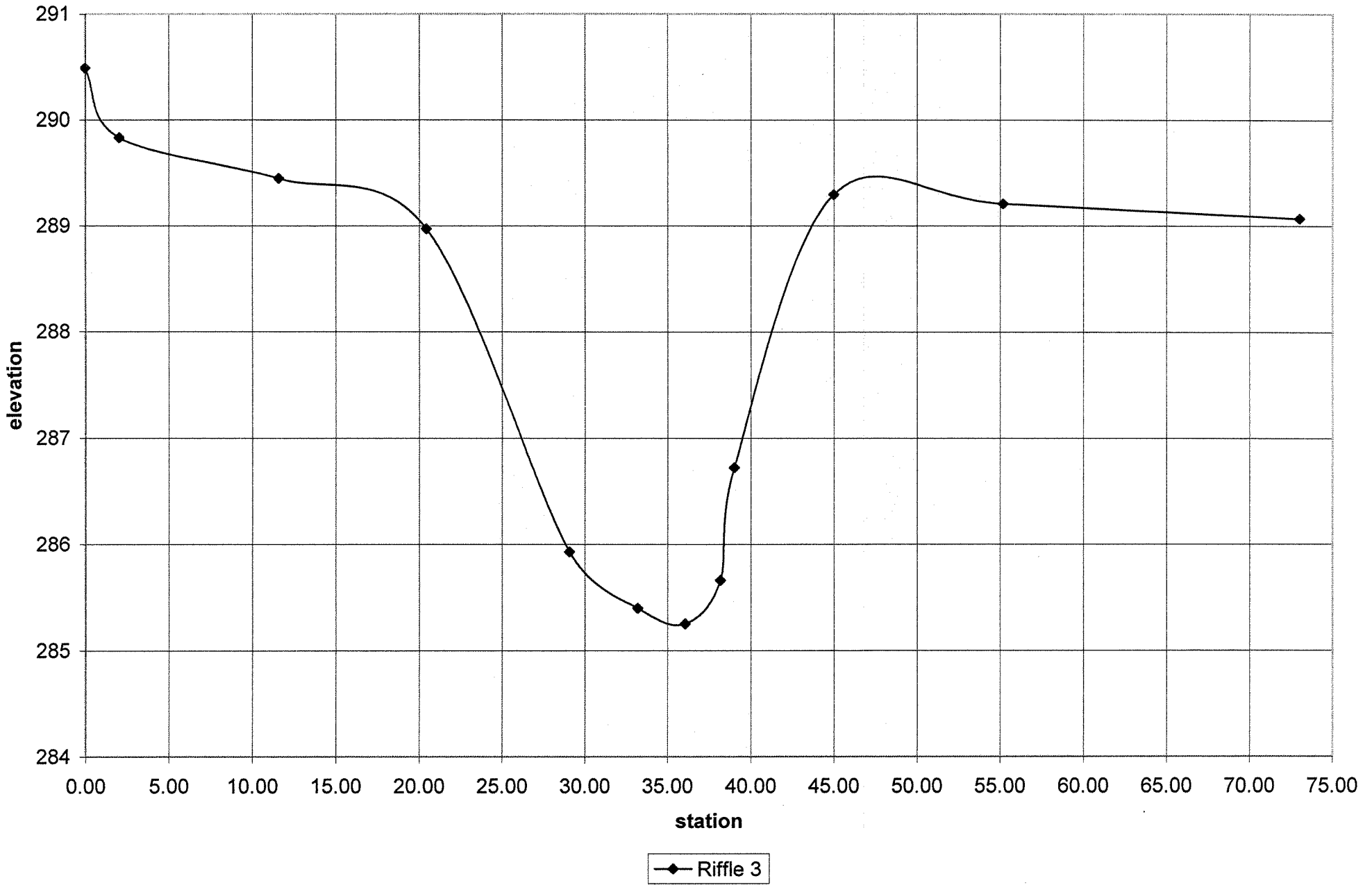
**Hatchet's Grove Tributary at Prestonwood CC - As-built**

**Pool 2**

Pt. Number	Northing	Easting	Elevation	Description	Location		
8513	2048756	751623.4	293.4776	NG	P2	0.00	0.00
8514	2048756	751617.5	291.7959	NG	P2	5.82	0+05.8
8515	2048753	751611.2	291.3975	NG	P2	7.00	0+12.8
8516	2048753	751607.1	291.1149	TOP	P2	4.08	0+16.9
8517	2048752	751603.9	287.6655	TOE	P2	3.29	0+20.2
8518	2048752	751601	286.9693	CL	P2	2.99	0+23.2
8519	2048751	751597.6	287.8249	TOE	P2	3.43	0+26.6
8520	2048752	751595.4	288.6018	TOP	P2	2.15	0+28.8
8521	2048750	751593.3	289.0729	TOE	P2	2.48	0+31.2
8522	2048750	751589.3	292.0637	TOP	P2	3.97	0+35.2
8523	2048748	751577.2	292.1501	NG	P2	12.30	0+47.5
8524	2048746	751560.6	292.5902	NG	P2	16.75	0+64.3
8525	2048746	751554	294.0242	NG	P2	6.65	0+70.9

Width	Depth	Area	max depth	4.15
3.29	1.72	5.68	Bkfl.width	18.32
2.99	3.80	11.36	Ave depth	2.39
3.43	3.72	12.75	w/d	7.65
2.15	2.90	6.24		
2.48	2.28	5.65		
3.97	0.55	2.17		
<b>Cross-sectional Area</b>		<b>43.87</b>		

# Hatchet's Grove Tributary - Riffle 3



### Hatchet's Grove Tributary at Prestonwood CC - As-built

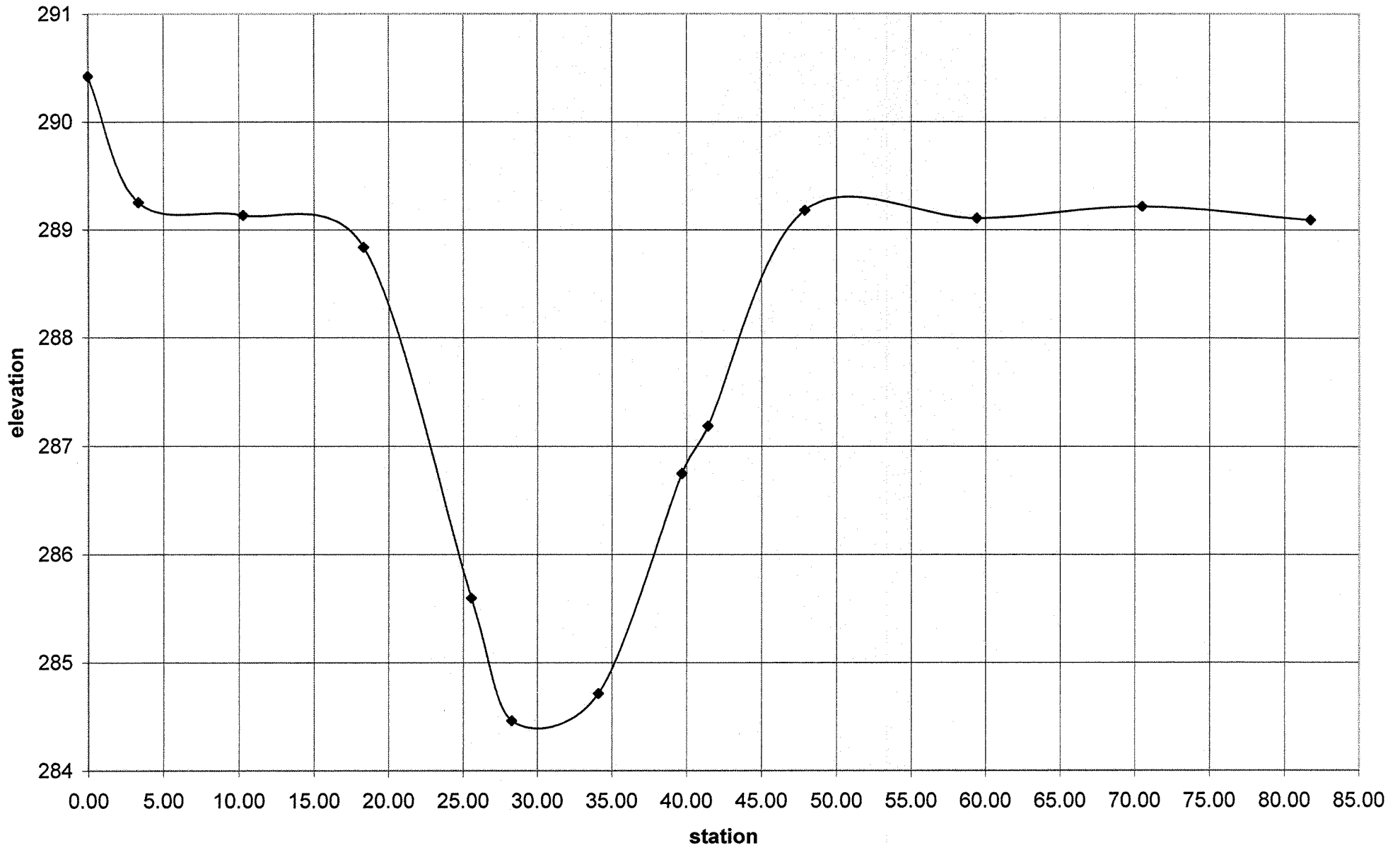
#### Riffle 3

Pt. Number	Northing	Easting	Elevation	Description	Location		
8485	2049764	751836.4	290.4858	NG	R3	0.00	0.00
8486	2049765	751835.8	289.8331	NG	R3	2.05	0+02.1
8487	2049775	751834.9	289.447	NG	R3	9.55	0+11.6
8488	2049784	751833.3	288.9708	TOP	R3	8.86	0+20.5
8489	2049792	751831	285.9276	TOE	R3	8.64	0+29.1
8490	2049796	751830.7	285.3964	TOE	R3	4.13	0+33.2
8491	2049799	751830.3	285.2494	CL	R3	2.85	0+36.1
8492	2049801	751830.3	285.6596	TOE	R3	2.11	0+38.2
8493	2049802	751830.3	286.7241	TOP	R3	0.83	0+39.0
8494	2049808	751829.8	289.2973	TOP	R3	5.98	0+45.0
8495	2049818	751828.7	289.2092	NG	R3	10.18	0+55.2
8496	2049836	751828.5	289.0696	NG	R3	17.84	0+73.0

Width	Depth	Area	max depth	3.72
8.64	1.52	13.14	Bkfl.width	24.53
4.13	3.31	13.66	Ave depth	2.15
2.85	3.65	10.38	w/d	11.43
			Floodprone elevation	292.69
2.11	3.52	7.40	floodprone width	100
0.83	2.78	2.31	entrenchment ratio	4.08
5.98	0.96	5.74		
<b>Cross-sectional Area</b>		<b>52.64</b>		



# Hatchet's Grove Tributary - Pool 3



Pool 3

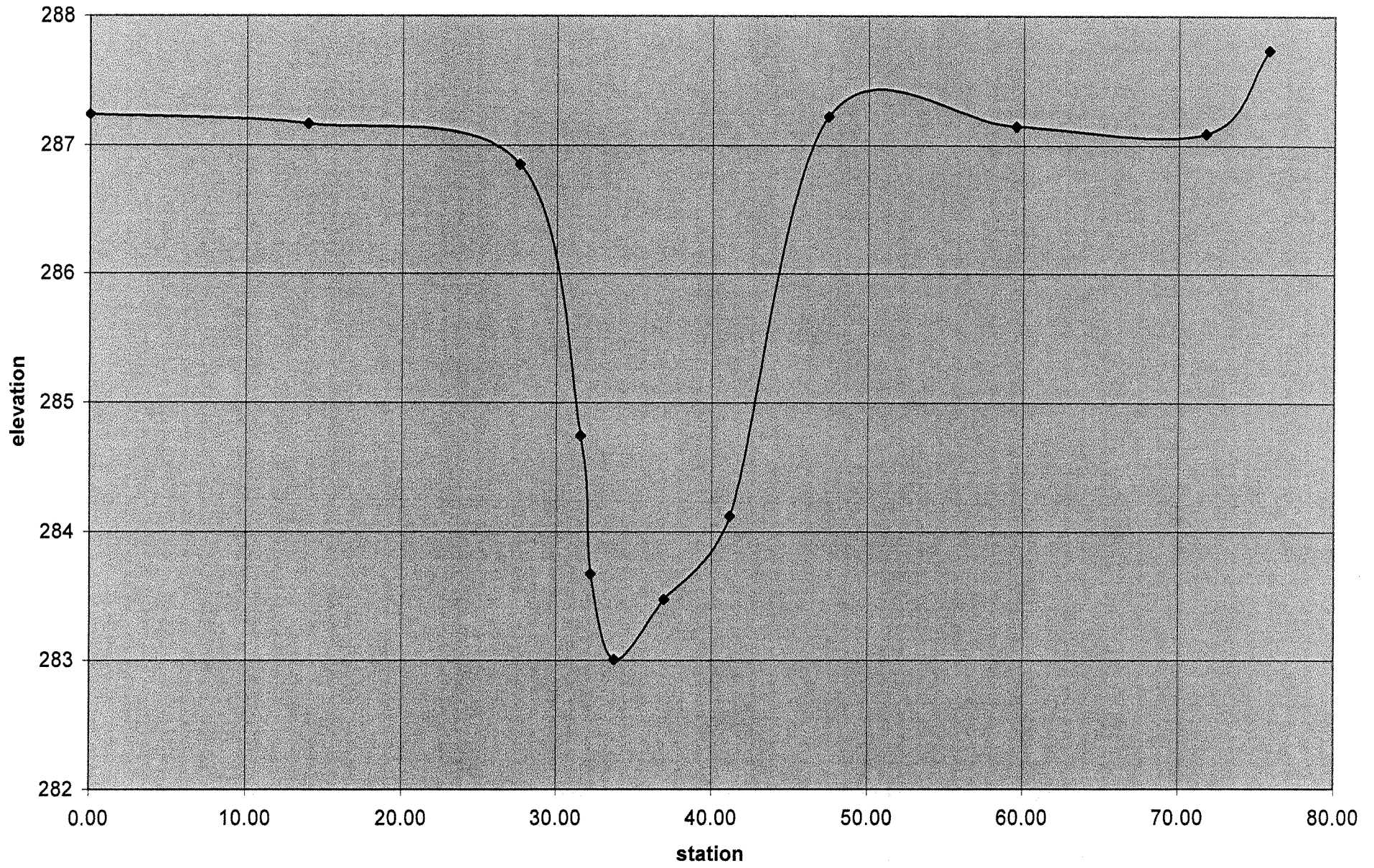
**Hatchet's Grove Tributary at Prestonwood CC - As-built**

**Pool 3**

Pt. Number	Northing	Easting	Elevation	Description	Location		
8470	2049813	751905.6	290.418	NG	P3	0.00	0.00
8471	2049814	751902.4	289.2534	NG	P3	3.37	0+03.4
8472	2049815	751895.6	289.1341	NG	P3	6.94	0+10.3
8473	2049817	751887.7	288.8341	NG	P3	8.04	0+18.3
8474	2049817	751880.5	285.5945	TOE	P3	7.23	0+25.6
8475	2049819	751878.3	284.4604	CL	P3	2.74	0+28.3
8476	2049823	751874.2	284.712	TOE	P3	5.81	0+34.1
8477	2049824	751868.8	286.7496	TOP	P3	5.59	0+39.7
8478	2049825	751867.1	287.1841	TOE	P3	1.74	0+41.4
8479	2049825	751860.7	289.181	TOP	P3	6.46	0+47.9
8480	2049829	751849.8	289.1081	NG	P3	11.52	0+59.4
8481	2049832	751839.4	289.218	NG	P3	11.10	0+70.5
8482	2049836	751828.8	289.0949	NG	P3	11.23	0+81.7

Width	Depth	Area	max depth	4.37
7.23	1.62	11.70	Bkfl.width	29.55
2.74	3.81	10.42	Ave depth	2.42
5.81	4.25	24.67	w/d	12.20
5.59	3.10	17.34		
1.74	1.87	3.25		
6.46	0.65	4.21		
<b>Cross-sectional Area</b>		<b>71.58</b>		

# Hatchet's Grove Tributary - Riffle 4



—◆— Riffle 4

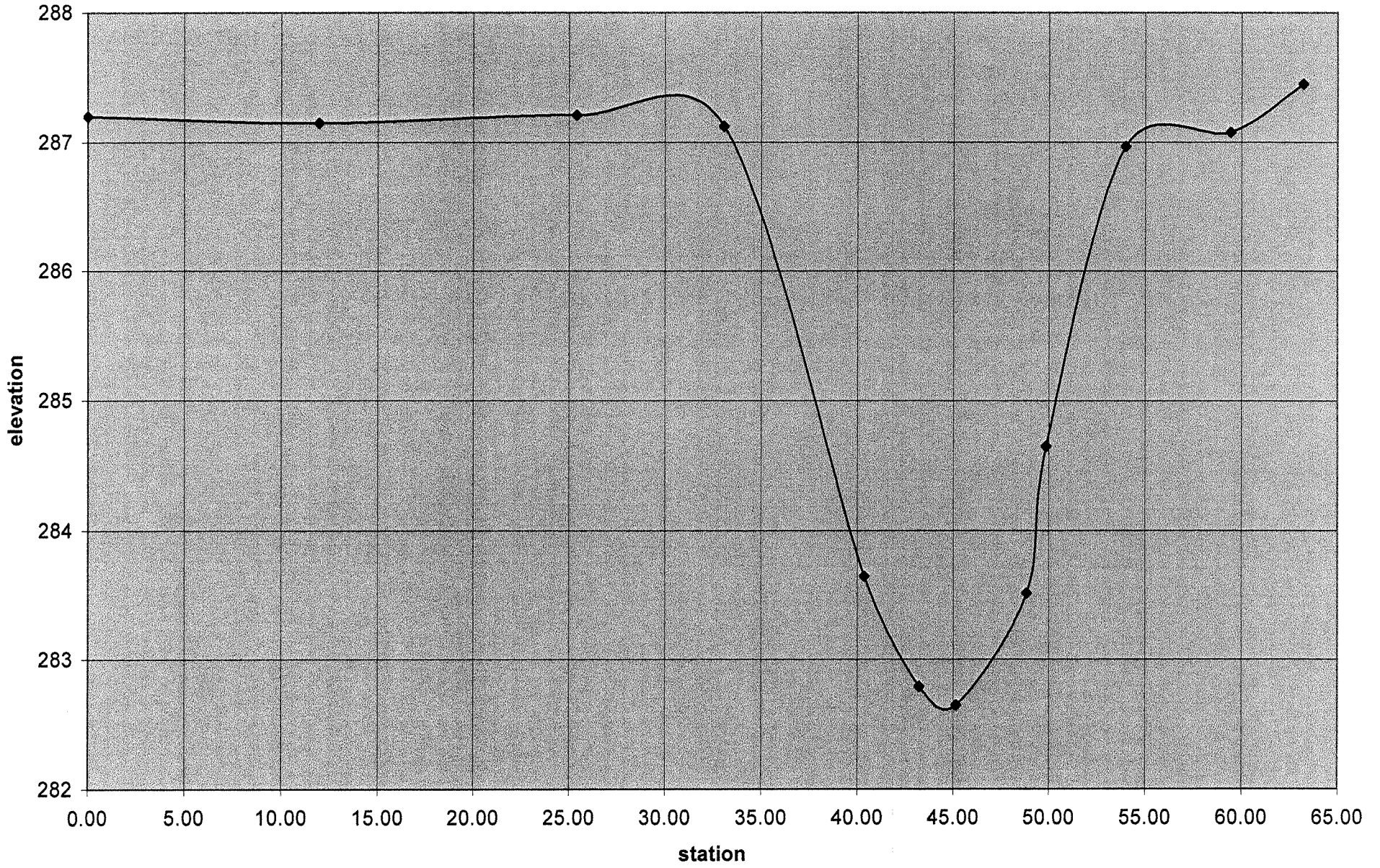
**Hatchet's Grove Tributary at Prestonwood CC - As-built**

**Riffle 4**

Pt. Number	Northing	Easting	Elevation	Description	Location		
8531	2050653	751818.6	287.239	NG	R4	0.00	0.00
8532	2050646	751806.4	287.1674	NG	R4	13.94	0+13.9
8533	2050640	751794.3	286.8531	TOP	R4	13.65	0+27.6
8534	2050638	751790.8	284.7483	TOE	R4	3.99	0+31.6
8535	2050638	751790.3	283.6757	TOE	R4	0.65	0+32.2
8536	2050637	751788.8	283.01	CL	R4	1.53	0+33.7
8537	2050636	751785.7	283.4737	TOP	R4	3.21	0+37.0
8538	2050634	751781.9	284.1229	TOE	R4	4.21	0+41.2
8539	2050631	751776.8	287.223	TOP	R4	6.26	0+47.4
8540	2050624	751766.7	287.1502	NG	R4	12.10	0+59.5
8541	2050618	751756.3	287.0907	NG	R4	12.22	0+71.7
8542	2050616	751752.7	287.7352	NG	R4	4.06	0+75.8

Width	Depth	Area	max depth	3.84
3.99	1.05	4.20	Bkfl.width	19.84
0.65	2.64	1.71	Ave depth	2.17
1.53	3.51	5.37	w/d	9.13
			Floodprone elevation	290.70
3.21	3.61	11.60	floodprone width	100
4.21	3.05	12.86	entrenchment ratio	5.04
6.26	1.18	7.39		
<b>Cross-sectional Area</b>		<b>43.11</b>		

# Hatchet's Grove Tributary - Pool 4



—●— Pool 4

**Hatchet's Grove Tributary at Prestonwood CC - As-built**

**Pool 4**

Pt. Number	Northing	Easting	Elevation	Description	Location		
8544	2050653	751818.7	287.1999	NG	P4	0.00	0.00
8545	2050658	751807.9	287.1491	NG	P4	11.98	0+12.0
8546	2050664	751795.9	287.2073	NG	P4	13.42	0+25.4
8547	2050668	751789	287.1245	TOP	P4	7.67	0+33.1
8548	2050671	751782.3	283.6443	TOE	P4	7.29	0+40.4
8549	2050672	751779.8	282.7928	TOE	P4	2.87	0+43.2
8550	2050673	751778.1	282.6513	CL	P4	1.92	0+45.2
8551	2050673	751774.5	283.5128	TOE	P4	3.67	0+48.8
8552	2050673	751773.5	284.6522	TOP	P4	1.02	0+49.8
8553	2050675	751770.4	286.9665	TOP	P4	4.14	0+54.0
8554	2050679	751766.4	287.0773	NG	P4	5.46	0+59.4
8555	2050681	751762.8	287.4491	NG	P4	3.77	0+63.2

Width	Depth	Area	max depth	4.47
7.29	1.74	12.69	Bkfl.width	20.91
2.87	3.91	11.20	Ave depth	2.66
1.92	4.40	8.44	w/d	7.85
3.67	4.04	14.83		
1.02	3.04	3.09		
4.14	1.32	5.45		
<b>Cross-sectional Area</b>		<b>55.70</b>		

**Hatchet's Grove Stream and Neuse Riparian Buffer  
Restoration Project**

As-built Photographs

Nested Pair #1



Meadow Creek Riffle 1-Oriented upstream of cross-section



Meadow Creek Pool 1-Oriented upstream of cross-section



Nested Pair #2



Hatchet's Grove Riffle 2 -Oriented upstream of cross-section



Hatchet's Grove Pool 2-Oriented upstream of cross-section

Nested Pair # 3




Hatchet's Grove Riffle 3 -Oriented upstream of cross-section



Hatchet's Gove Pool 3-Oriented upstream of cross-section

Nested Pair # 4



Hatchet's Grove Riffle 4-Oriented upstream of cross-section



Hatchet's Grove Pool 4-Oriented upstream of cross-section

## Hatchet's Grove



Lower 300 feet of Restoration Oriented Upstream; Sewer Pipe is the Project Terminus



Upper 300 feet of Hatchet's Grove and Confluence with Meadow Creek Oriented Downstream and Taken from 80-foot Cart Bridge

80-foot Span Cart Bridge



Photograph Taken at 80-foot Span Bridge Looking Downstream




Photograph Taken Below 80-foot Span Bridge

Tropical Storm Gaston



Confluence of Hatchet's Grove and Meadow Creek after Flooding Receded



Nested Flood Plain Inundated with Approximately 1-foot of Water Below Station 20+00

Recommended Repair Area



Bank Scour Located Immediately Below Sewer Pipe



Channel Condition Upstream of Sewer Pipe Appears Stable