

Smith and Austin Stream Restoration Annual Monitoring Report

Monitoring Year: 2005

Measurement Year: 3

As-built Date: 2002

NCEEP Project Number: 343



Delivered to: NCDENR-Ecosystem Enhancement Program
1619 Mail Service Center
Raleigh, NC 27699-1619

Prepared by: Biological & Agricultural Engineering, North Carolina State University
Campus Box 7625
Raleigh, NC 27695

Project Designed By: Buck Engineering

Submitted: February, 2006



SMITH AND AUSTIN STREAM RESTORATION 2005 MONITORING REPORT

CONDUCTED FOR THE NORTH CAROLINA
DEPARTMENT OF ENVIRONMENT AND NATURAL RESOURCES



Table of Contents

Title Page	
Table of Contents	Page 1
I. Executive Summary / Project Abstract	Page 3
II. Project Background	Page 3
1. Structure and Objectives	Page 4
2. Project Location	Page 5
3. Project History and Background	Page 6
4. Monitoring Plan View	Page 9
III. Project Condition and Monitoring Results	Page 13
A. Vegetation Assessment	Page 13
1. Soil Data	Page 13
2. Problem Areas Table Summary	Page 14
3. Stem Counts	Page 15
B. Stream Assessment	Page 17
1. Problem Areas Table Summary	Page 21
2. Quantitative Morphology	Page 23
IV. Methodology Section	Page 28

TABLES

Table I.	Project Structure Table	Page 4
Table II.	Project Objectives Table	Page 4
Table III.	Project Activity and Reporting History	Page 6
Table IV.	Project Contact Table	Page 6
Table V.	Project Background Table	Page 7
Table VI.	Preliminary Soil Data	Page 13
Table VII.	Vegetative Problem Areas	Page 14
Table VIII.	Stem Counts for Each Species Arranged by Plot	Page 15
Table IX.	Stream Problem Areas	Page 21
Table X.	Baseline Morphology and Hydraulic Summary	Page 22
Table XI.	Morphology and Hydraulic Monitoring Summary	Page 23

Appendix A Vegetation Raw Data

1. Vegetation Photo Log
2. Vegetation Problem Area Photos
3. Vegetation Survey Data Tables

Appendix B Geomorphologic Raw Data

1. Problem Areas Plan View (Stream and Vegetation)
2. Project Photo Log
3. Stream Problem Area Photos
4. Cross section and Pebble Count Plots and Raw Data Tables
5. Longitudinal Plots and Raw Data Tables
6. GPS Coordinate Table

I. Executive Summary/Project Abstract

The stream restoration project is mostly stable with some local areas of concern. Monitoring results are summarized in Table XI. The restored stream is classified as a low-slope sand-bed C5 channel with some constructed riffles and rock cross vanes to hold grade and provide streambank protection. The channel is maintaining the design form with strong indications of aggradation. In most of this project, the stream bed has transitioned to predominantly runs with some shallow pools.

The monitored channel pattern is very similar to as-built conditions with minor streambank erosion occurring along the outsides of some meander bends that do not have well-established deep-rooted vegetation. The monitored channel dimensions at the locations of permanent cross-sections are mostly similar to as-built conditions, with several areas having reduced bankfull areas due to aggradation and bar formation.

Riparian vegetation is generally successful, with local problem areas due to poor soil conditions and recent removal of beaver dams. There are also some impacts of deer browsing. Some areas of streambank erosion are partly due to the lack of live woody vegetation along the outsides of meander bends. Invasive plants should be controlled to allow native plants to flourish.

II. Project Background

The following information is copied from the Smith and Austin Stream Restoration Plan dated 2001.

Project planning was initiated for the Smith and Austin Creek Stream Restoration in 2001 for the implementation of a developing watershed stream restoration project in Wake Forest, North Carolina (Figure 1).

The project consisted of the analysis of the 12.6 square mile portion of the Smith and Austin Creek watersheds (located within USGS Hydrologic Unit Code 030202030, NCDWQ Sub-basin 03-04-02 of the Neuse River Basin) that contribute drainage to the project site. The watershed analysis, including the assessment of stream channel, was conducted for the purpose of developing a clear understanding of existing system characteristics. The resulting Restoration Plan identified opportunities to improve water quality and overall system functions including targeted strategies such as wetland/riparian buffer preservation, stormwater BMP development/retrofitting, stream restoration, and community education. Since construction of this project there has been ongoing development and construction of the Heritage sub-division and golf course that is adjacent to the restoration project.

Following coordination with local leaders, the Wetlands Restoration Program and citizens groups, the project was initiated and focused on the restoration of approximately 11,000 linear feet of degraded stream. Detailed environmental assessments and engineering studies were conducted and design plans and documents were prepared to facilitate the stream and riparian buffer restoration. Implementation of the project was completed by August 2002. Due to large storms after construction, the project was repaired in January of 2003.

The restoration of these portions of Smith and Austin Creek, located in Wake Forest near Heritage Development, was conducted to correct identified system deficiencies including severe bank erosion, channel widening, and the loss of aquatic habitat resulting from stream channelization, the loss of riparian

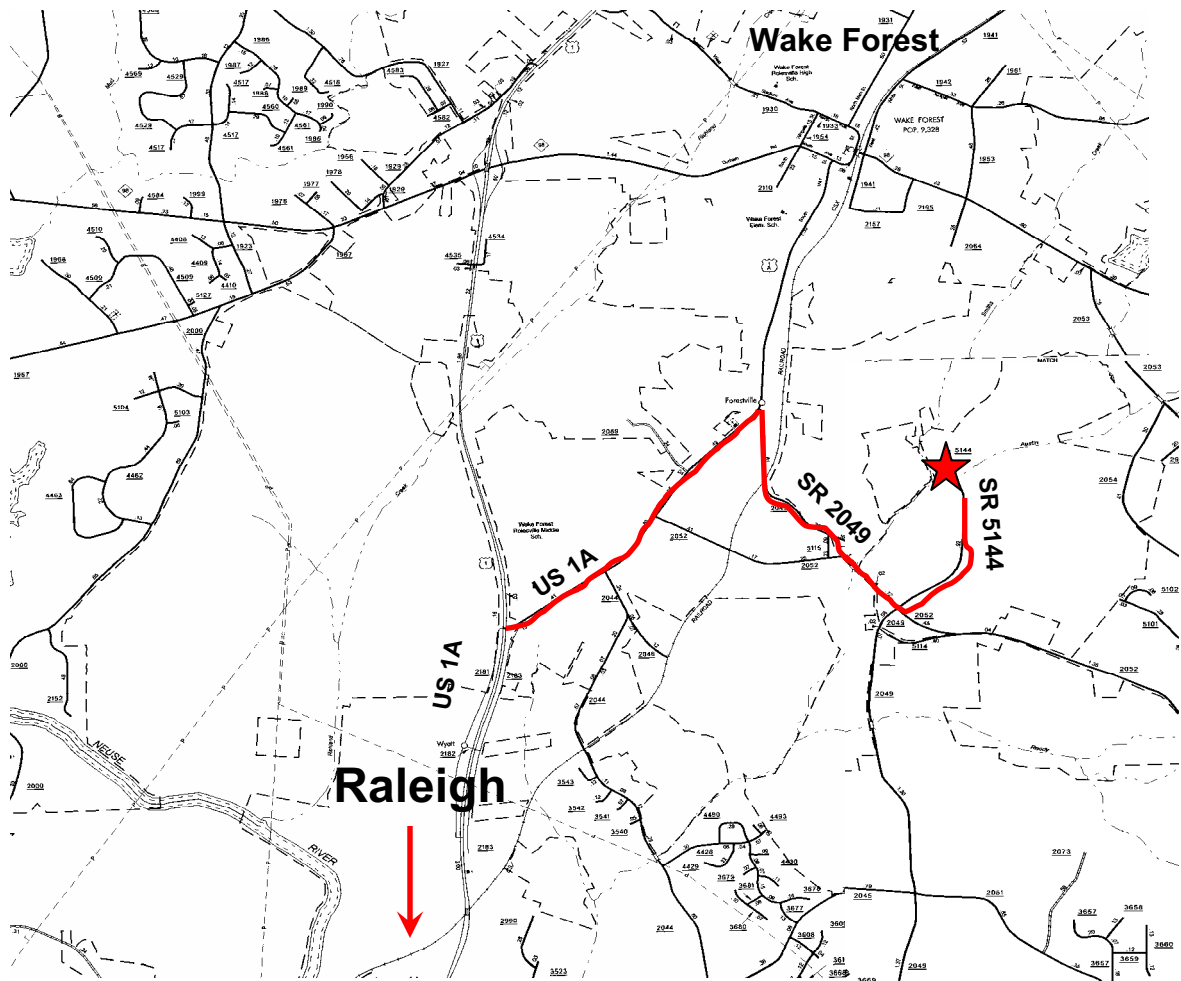
vegetation, and watershed development. The goal of the project was to develop a stable stream channel with reduced bank erosion, efficient sediment transport, enhanced warm water fisheries, and improved overall stream habitat and site aesthetics. Implementation of the project was completed by August 2002.

Table I and II list project structure and objectives. Figure 1 shows a map with detailed directions to the project site. Activities and reporting history for the project are listed in Table III. Table IV lists project contacts and Table V list background information for the project.

Table I. Project Structure	
Project Number and Name:343 (Smith and Austin Creeks)	
Segment/Reach ID	Linear Feet or Acreage
Smith Creek	5,370 linear feet
Austin Creek	5,550 linear feet

Table II. Project Objectives Table			
Project Number and Name:343 (Smith and Austin Creeks)			
Segment/Reach ID	Objectives	Linear Feet or Acreage	Comment
Smith Creek Reach 1 (SR1)	Full Restoration	2,000 linear feet	Priority 1 Approach
Smith Creek Reach 2 (SR2)	Full Restoration	2,550 linear feet	Priority 1 Approach
Smith Creek Reach 3 (SR3)	Full Restoration	820 linear feet	Priority 3 Approach
Austin Creek Reach 1 (AR1)	Full Restoration	2,620 linear feet	Priority 1 Approach
Austin Creek Reach 2 (AR2)	Full Restoration	480 linear feet	Priority 1 Approach
Austin Creek Reach 3 (AR3)	Full Restoration	2450 linear feet	Priority 1 Approach

Figure 1. Project Location



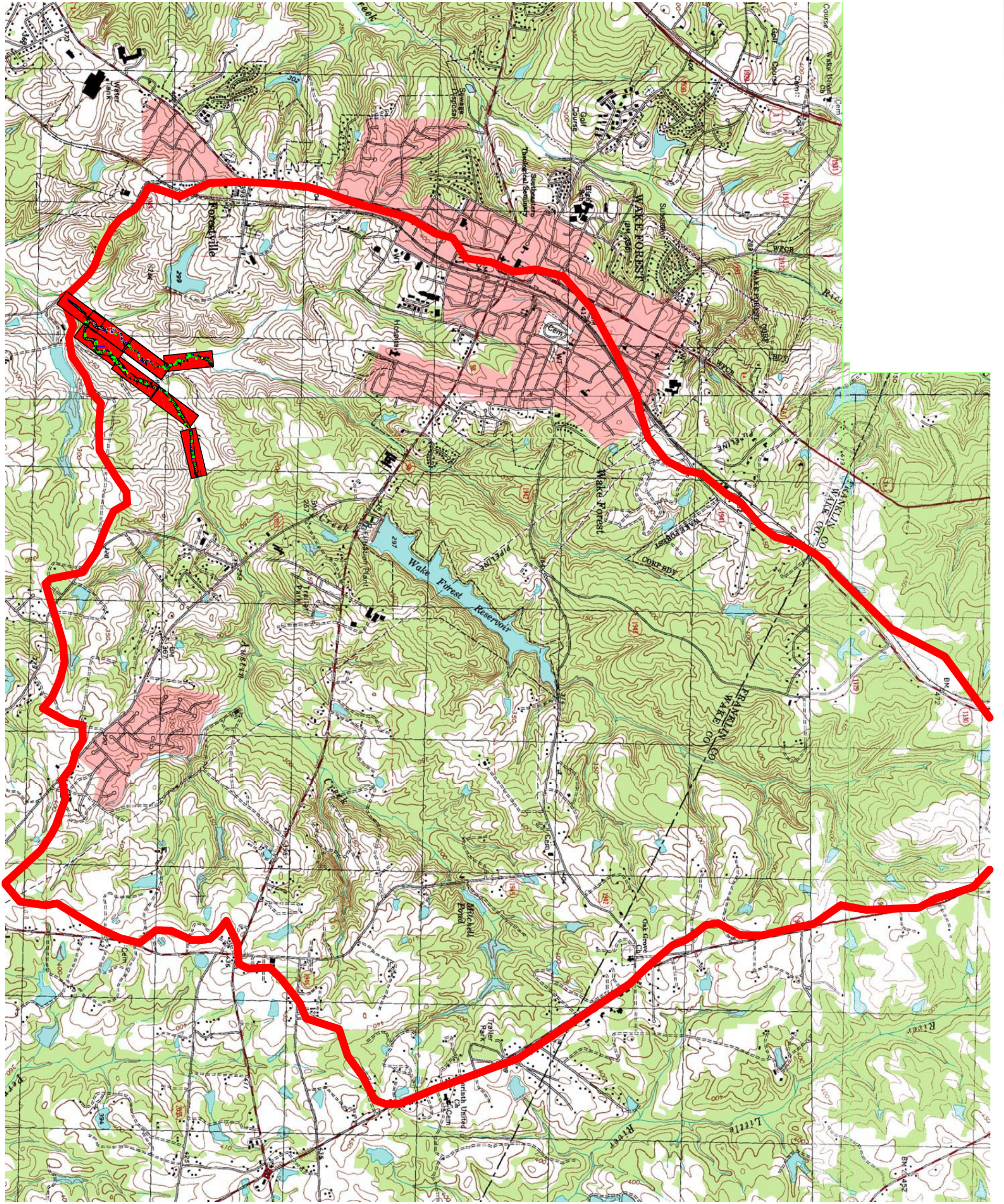
Directions from US-1 and I-440 intersection at Capital Blvd.:
The Smith and Austin Creek stream restoration project is located in Wake County, NC at Heritage Development and Golf course south of Wake Forest. From Raleigh NC take US 1 / Capital Boulevard North to right on US 1-A at Wake Forest. Go approximately 3/4 mile. Turn right on Rogers Road (SR 2049). The end of the project is located 1/4 before the Forestville Road intersection where Smith Creek is curveted under Rogers Road. At the Forestville Road intersect with Rogers Road the Heritage Wake Forest's main entrance is located to the west (left) on Heritage Lake Road (SR 5144). Follow Heritage Lake Road to parking area at Soccer fields on the left.

Table III. Project Activity and Reporting History		
Project Number and Name:343 (Smith and Austin Creeks)		
Activity or Report	Calendar Year of Completion or Planned Completion	Actual Completion Date
Restoration Plan	N/A*	N/A*
Mitigation Plan	N/A*	N/A*
Construction	N/A*	N/A*
Temporary S&E mix applied to entire project area	N/A*	N/A*
As-Built report	2002	2002
Permanent seed mix applied to reach	2002	2002
Structural maintenance (bank repair)		2005 - Beaver Removal
Initial – Year 1 monitoring	2003	2003
Year 2 Monitoring	2004	2004
Year 3 Monitoring	2005	2005
Year 4 Monitoring	2006	-
Year 5 Monitoring	2007	-

Table IV. Project Contact Table	
Project Number and Name:343 (Smith and Austin Creeks)	
Designer Primary project design POC	Buck Engineering Raleigh, NC
Construction Contractor Construction contractor POC	N/A
Planting Contractor Planting contractor POC	N/A
Seeding Contractor Planting contractor point of contact	N/A
Seed Mix Sources	N/A
Nursery Stock Suppliers	N/A
Monitoring Performers	Biological & Agricultural Engineering North Carolina State University Campus Box 7625 Raleigh, NC 27695
Stream Monitoring POC	Dan Clinton (919) 515-6771
Vegetation Monitoring POC	Dan Clinton (919) 515-6771

Table V. Project Background Table	
Project Number and Name:343 (Smith and Austin Creeks)	
Project County	Wake
Drainage Area	12.6 sq miles (8.7 sq mi - Austin Creek 3.9 sq mile - Smith Creek)
Drainage impervious cover estimate (%)	Estimated at >30%
Stream Order	1st order
Physiographic Region	Piedmont
Ecoregion	Northern Outer Piedmont (45f)
Rosgen Classification of As-built	E-Stream Type
Cowardin Classification	N/A*
Dominant soil types	N/A*
Reference site ID	N/A*
USGS HUC for Project and Reference	030202030
NCDWQ Sub-basin for Project and Reference	03-04-02 Neuse
NCDWQ classification for Project and Reference	C
Any portion of any project segment 303d listed?	No
Any portion of any project segment upstream of a 303d listed segment?	No
Reasons for 303d listing or stressor	N/A
% of project easement fenced	0%

SCALE 1" = 25000'
 12500 0 12500 25000

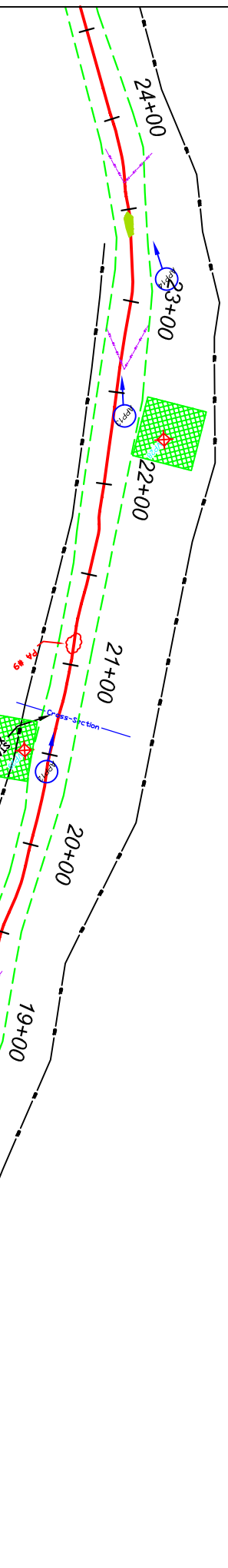
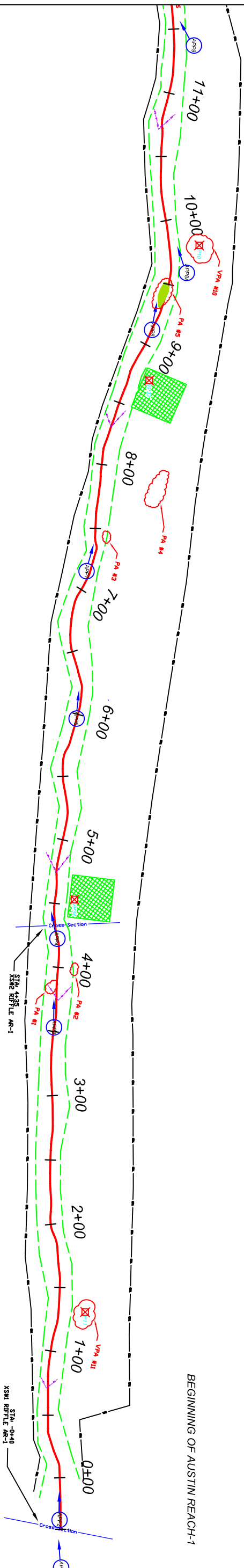


DATE 02/20/2006
 PROJECT NO.
 FILENAME SMITH AND AUSTIN.DWG
 SHEET NO.
 DRAWING NO.

SMITH AND AUSTIN
 WAKE FOREST
 WAKE COUNTY, N.C.
 12.9 SQUARE MILES
 WATERSHED WITH USGS OVERLAY

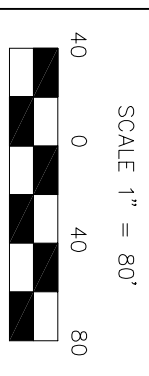
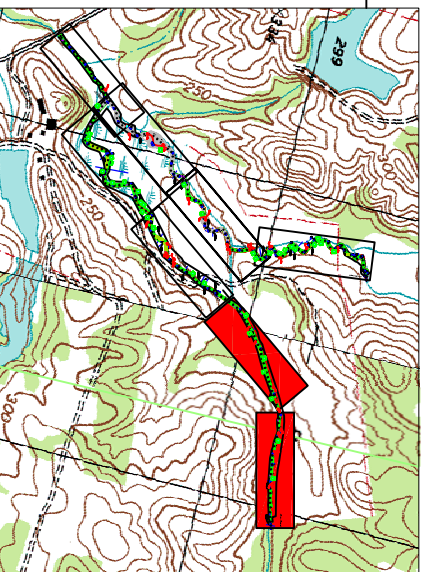
NC STATE UNIVERSITY
 BIOLOGICAL & AGRICULTURAL ENGINEERING
 Weaver Labs Campus Box 7625
 North Carolina State University
 Raleigh, NC 27695

1	YEAR 2 MONITORING OF SMITH AND AUSTIN	GAT	DAB	02/20/06
NO	REVISIONS	DRN	CHK	DATE



LEGEND

- ROCK VANE
- PHOTO POINTS
- BEAVER DAM AND BACKWATER
- TOP OF BANK
- BANKFULL
- PROBLEM AREAS & VEGETATION MONITORING PLOTS



NO	REVISIONS	DRN	CHK	DATE
1	YEAR 2 MONITORING OF SMITH AND AUSTIN	GAT	DAB	02/20/06

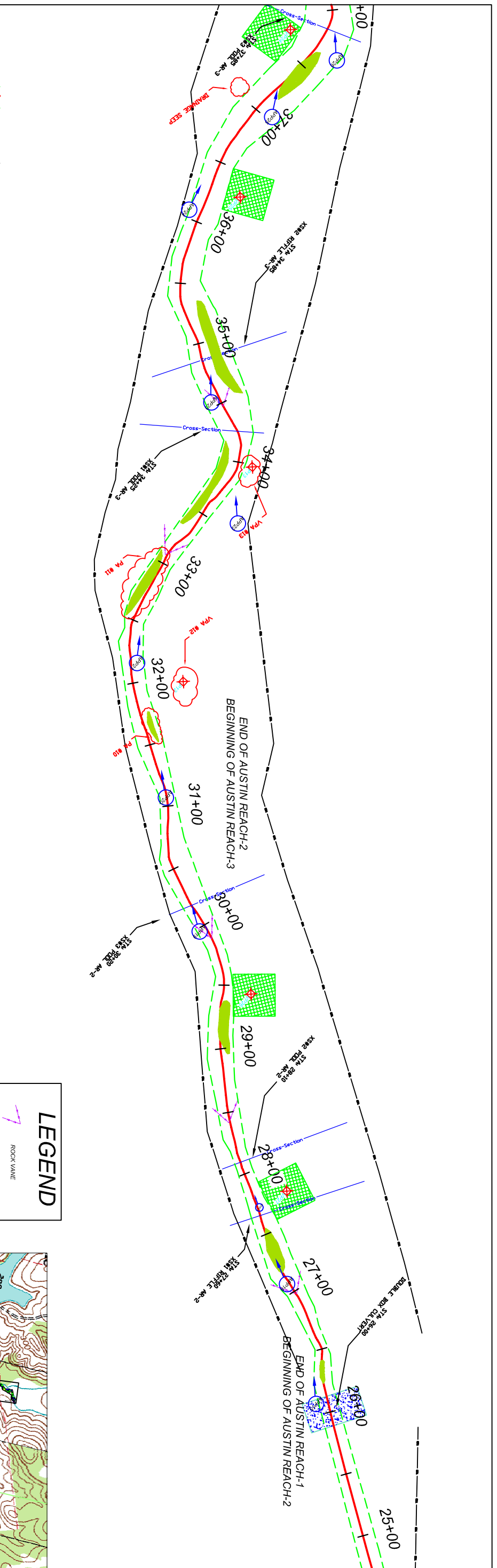
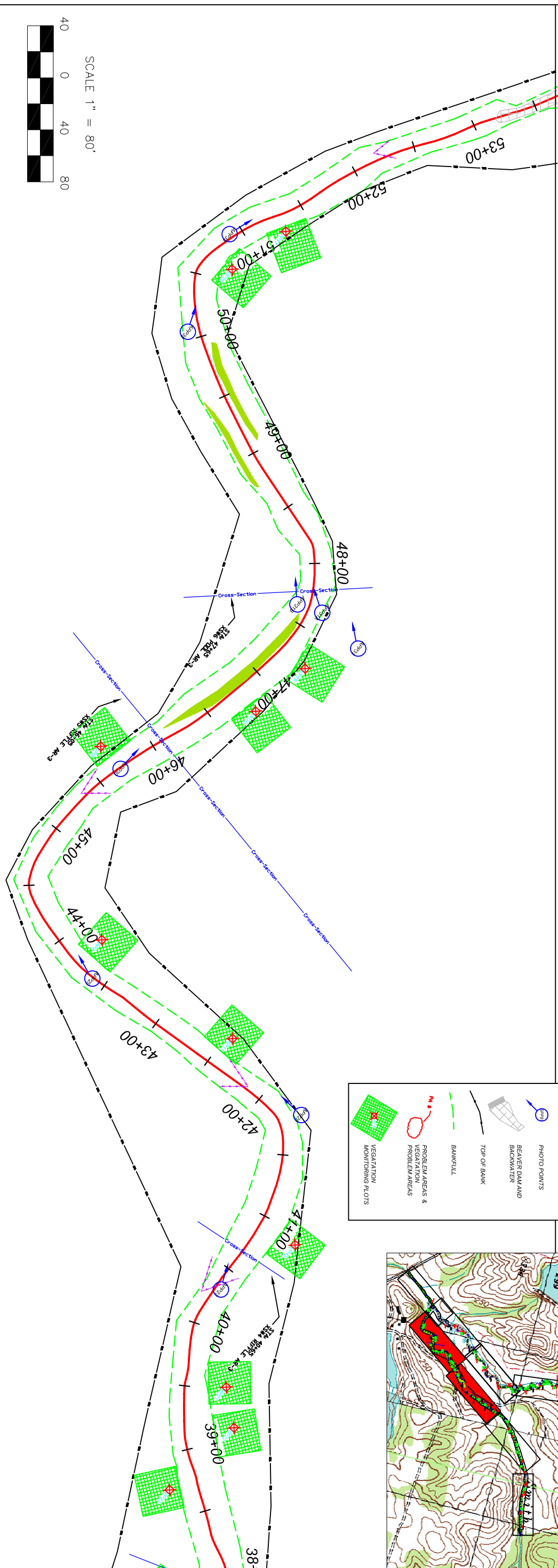
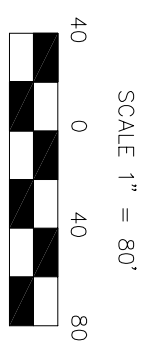
NC STATE UNIVERSITY

BIOLOGICAL & AGRICULTURAL ENGINEERING
 Weaver Labs Campus Box 7625
 North Carolina State University
 Raleigh, NC 27695

SMITH AND AUSTIN
 WAKE FOREST
 WAKE COUNTY, N.C.

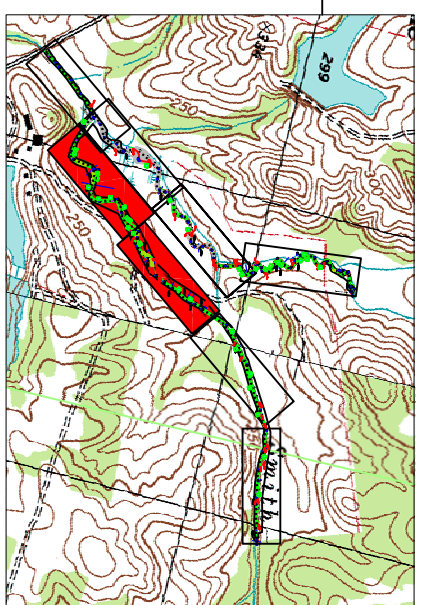
SMITH AND AUSTIN
 PLAN SHEET AUSTIN CREEK-1

DATE: 02/20/2006
 PROJECT NO.:
 FILENAME: SMITH AND AUSTIN.DWG
 SHEET NO.:
 DRAWING NO.:



LEGEND

- VEGETATION MONITORING PLOTS
- PROBLEM AREAS & PROBLEM AREAS
- BANKFULL
- TOP OF BANK
- BEAVER DAM AND BACKWATER
- PHOTO POINTS
- ROCK VANE



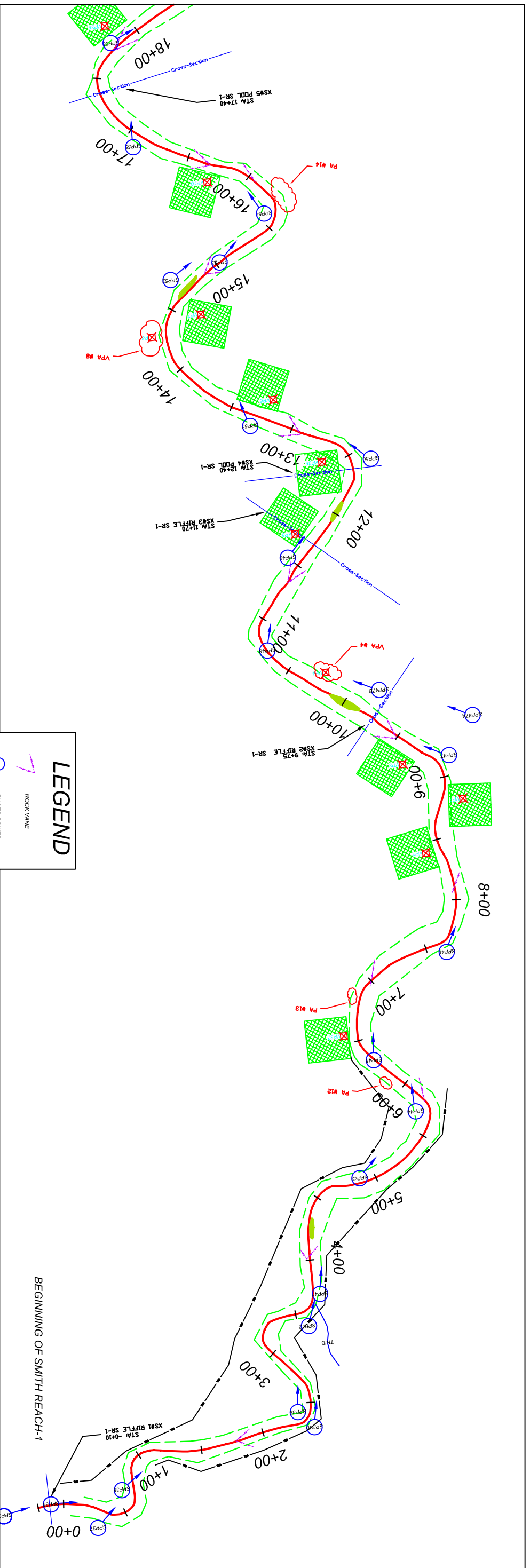
SMITH AND AUSTIN
WAKE FOREST
WAKE COUNTY, N.C.

SMITH AND AUSTIN
PLAN SHEET AUSTIN CREEK-2

NC STATE UNIVERSITY

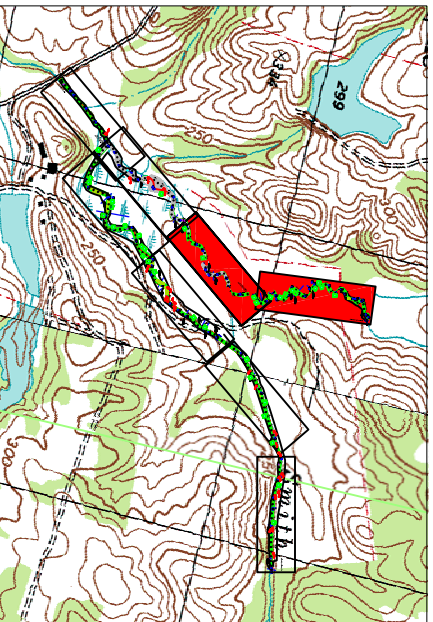
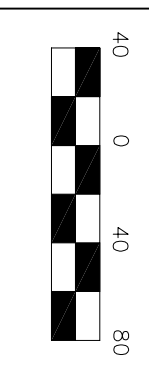
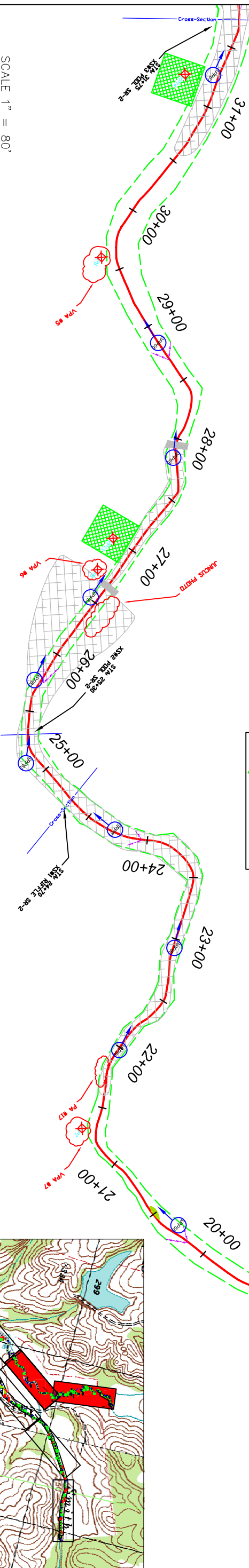
BIOLOGICAL & AGRICULTURAL ENGINEERING
Weaver Labs Campus Box 7625
North Carolina State University
Raleigh, NC 27695

1	YEAR 2 MONITORING OF SMITH AND AUSTIN	GAT	DAB	02/20/06
NO	REVISIONS	DRN	CHK	DATE

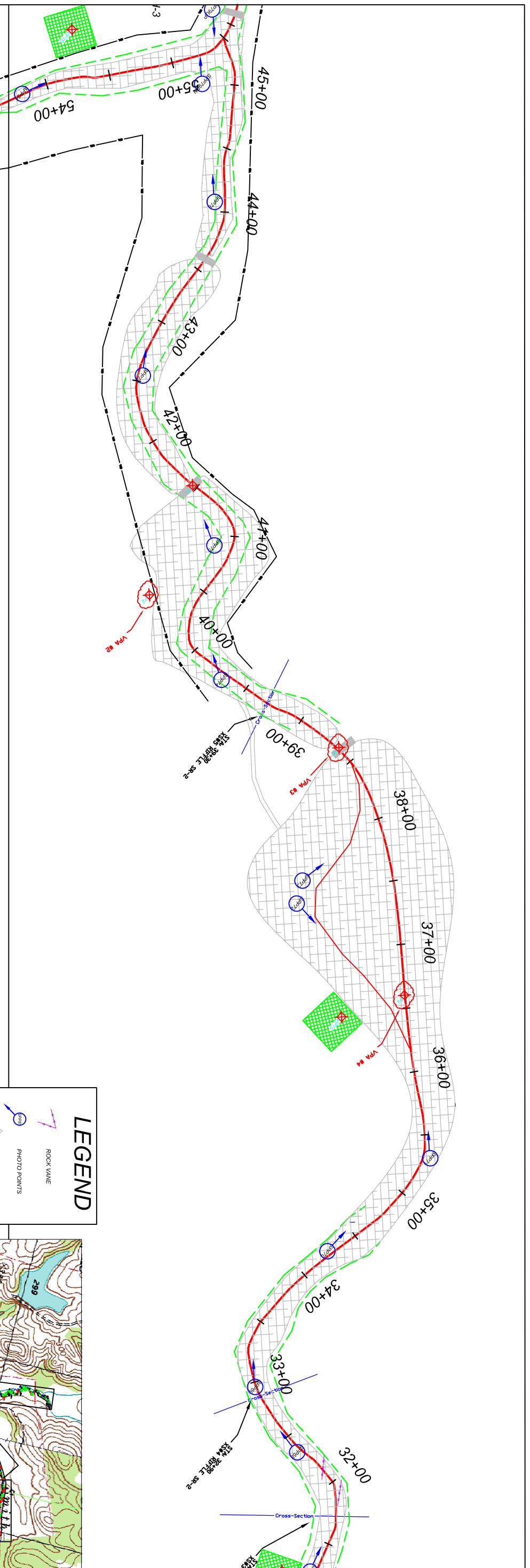


LEGEND

- ROCK VANE
- PHOTO POINTS
- BEAVER DAM AND BACKWATER
- TOP OF BANK
- BANKFULL
- PROBLEM AREAS & VEGETATION MONITORING PLOTS
- PROBLEM AREAS & VEGETATION MONITORING PLOTS

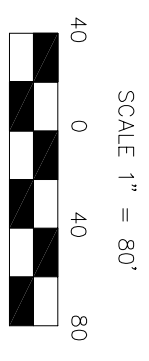
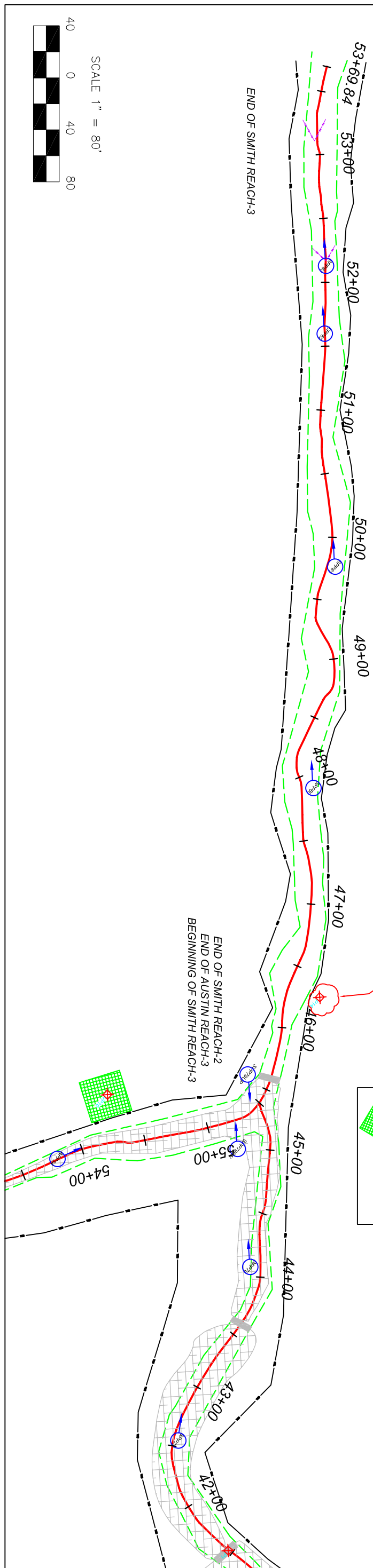
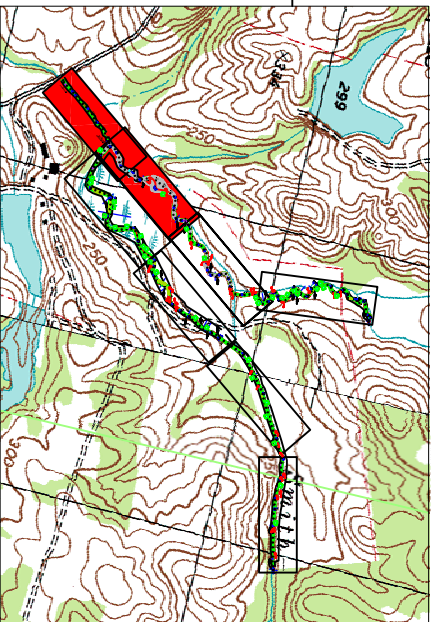


DATE: 02/20/2006 PROJECT NO.: FILENAME: SMITH AND AUSTIN.DWG SHEET NO.: DRAWING NO.:		SMITH AND AUSTIN WAKE FOREST WAKE COUNTY, N.C. SMITH AND AUSTIN PLAN SHEET SMITH CREEK-1				BIOLOGICAL & AGRICULTURAL ENGINEERING Weaver Labs Campus Box 7625 North Carolina State University Raleigh, NC 27695		1 YEAR 2 MONITORING OF SMITH AND AUSTIN GAT DAB 02/20/06	
						NO REVISIONS DRN CHK DATE			



LEGEND

- ROCK VANE
- PHOTO POINTS
- BEAVER DAM AND BACKWATER
- TOP OF BANK
- BANKFULL
- PROBLEM AREAS & VEGETATION
- PROBLEM AREAS
- VEGETATION MONITORING PLOTS



1	YEAR 2 MONITORING OF SMITH AND AUSTIN	GAT	DAB	02/20/06
NO	REVISIONS	DRN	CHK	DATE

NC STATE UNIVERSITY

BIOLOGICAL & AGRICULTURAL ENGINEERING
 Weaver Labs Campus Box 7625
 North Carolina State University
 Raleigh, NC 27695

SMITH AND AUSTIN
 WAKE FOREST
 WAKE COUNTY, N.C.

SMITH AND AUSTIN
 PLAN SHEET SMITH CREEK-2

DATE: 02/20/2006
 PROJECT NO.:
 FILENAME: SMITH AND AUSTIN.DWG
 SHEET NO.:
 DRAWING NO.:

III. Project Condition and Monitoring Results

Below are results of the June 2005 monitoring.

A. Vegetation Assessment

Using the protocols specified in the Content, Format and Data Requirements for EEP Monitoring Reports, we established and surveyed 38 vegetation monitoring plots within the riparian buffers of Smith and Austin Creeks.

Vegetation within the riparian buffer of Smith and Austin Creeks varied in degree of success. The planted native herbaceous vegetation is dense in most areas and sparse in others. Live stakes are sparse. Planted trees are at mitigation levels, but survival is not comparable to other successful projects monitored this year. The removal of beaver dams has left remnant bare banks and impacts from machinery or vehicles.

Planted trees and shrubs exhibit low-level mortality throughout the buffer. Extrapolation from the 38 plots resulted in an overall average of 416 planted living woody stems per acre for this restoration site. Live staked shrubs fared particularly badly, averaging fewer than two per plot.

In many areas, compacted or nutrient-poor soil resulted in bare ground. In a few places, mowing from the adjacent parks has encroached on the buffer. There was heavy deer browse on some of the young trees and shrubs.

Invasive species were not a significant problem on the site when monitored in 2005. However, new construction surrounding the buffer may encourage invasion and this should be monitored in upcoming monitoring periods.

Mulching and reseeding bare areas would increase vegetation cover. Some bare banks left from the beaver dam removal, as well as newly eroding bare banks, need replacement live stakes. Tree replacement may be needed in later years if mortality continues at the current rate.

The following tables summarize vegetation and soils results for 2005 monitoring. Soil samples were collected and analyzed during the 2005 monitoring period. Vegetation problem areas are summarized below in table VII. Raw vegetation data can be found in Appendix A. Data is summarized in Table VIII below. Photos of each vegetation plot can be found in the photo log.

Table VI. Preliminary Soil Data					
Project Number and Name:343 (Smith and Austin Creeks)					
Series	Max Depth (in.)	% Clay on Surface	K	T	OM %
AltaVista (AfA)	48				
Buncombe (Bu)	40				
Chewacla (Cm)	48				
Louisburg (LoD)	36				
Wedowee (WmC)	40				
Wilkes (WwF)	38				
Worsham (Wy)	45				

Note: No data provided for % Clay, K, T, or OM%

Table VII. Vegetative Problem Areas**Project Number and Name:343 (Smith and Austin Creeks)**

Feature/Issue	Station # / Range	Probable Cause	Photo #
Beaver Dam Rements on Bank	41+50	Beaver dam rements inhibiting vegetation growth	VPA1
Unvegetated Bank	40+40	Backwater from old beaver dam	VPA2
Gully in Floodplain	38+60	Overland Flow	VPA3
Unvegetated Bank	36+60	Backwater from old beaver dam	VPA4
Mowed Floodplain	29+60	Mowing into easement	VPA5
Unvegetated Bank	26+60	Poor vegetation establishment	VPA6
Bare Floodplain	21+30	Compacted soils Poor seedbed preparation	VPA7
Bare Floodplain	14+25	Compacted soils Poor seedbed preparation	VPA8
Bare Floodplain	14+30	Compacted soils Poor seedbed preparation	VPA9
Bare Floodplain	9+70	Compacted soils Poor seedbed preparation	VPA10
Bare Floodplain	1+30	Compacted soils Poor seedbed preparation	VPA11
Bare Floodplain	32+00	Compacted soils Poor seedbed preparation	VPA12
Bare Bank	34+00	Backwater from old beaver dam	VPA13

Table VIII: Stem counts for each species arranged by plot.
Project Number and Name:343 (Smith and Austin Creeks)

Smith Creek	PlotNumbers																	MY3 Totals
Species	1	2	3	4	5	6	7	8	9	10	13	14	15	35	36	37	38	
Shrubs																		
<i>Baccharis halimifolia</i>	0	0	0	0	0	0	0	0	0	0	0	0	0	0	0	0	0	0
<i>Cornus amomum</i>	1	0	0	0	0	0	0	0	0	0	0	0	1	0	0	0	0	2
<i>Rosa palustris</i>	0	0	0	0	1	0	0	0	0	0	0	0	0	0	0	0	0	1
<i>Salix nigra</i>	0	0	0	0	0	0	2	1	3	0	2	1	2	0	0	0	0	11
Trees																		
<i>Acer negundo</i>	0	0	0	0	0	0	0	0	0	0	0	0	0	0	0	0	0	0
<i>Acer rubrum</i>	0	0	0	0	0	0	0	0	0	0	0	0	0	0	0	0	0	0
<i>Alnus serrulata</i>	1	1	2	0	1	0	0	0	0	0	0	0	0	0	0	0	2	7
<i>Betula nigra</i>	2	0	0	0	0	0	1	1	1	0	11	0	4	1	1	0	4	26
<i>Celtis laevigata</i>	0	0	0	0	0	0	0	0	0	0	0	0	0	0	0	0	0	0
<i>Diospyros virginiana</i>	3	2	0	2	2	2	3	1	0	0	1	0	1	0	3	3	1	24
<i>Fraxinus pennsylvanica</i>	1	0	1	2	2	1	0	1	2	3	5	7	2	1	0	3	1	32
<i>Hamamelis virginiana</i>	2	3	3	4	2	2	0	2	4	5	0	0	0	0	0	0	0	27
<i>Juglans nigra</i>	0	0	0	0	0	0	0	0	0	0	0	0	0	0	0	0	0	0
<i>Liriodendron tulipifera</i>	0	1	2	0	0	0	0	0	0	0	0	0	0	0	1	0	0	4
<i>Ostrya virginiana</i>	0	0	0	0	0	0	0	0	0	0	0	2	0	0	2	3	2	9
<i>Platanus occidentalis</i>	0	1	0	0	0	0	0	0	0	0	1	1	2	1	1	3	3	13
<i>Quercus coccinea</i>	0	1	0	0	1	0	0	2	0	0	0	0	0	0	0	0	0	4
<i>Quercus falcata</i>	0	0	0	0	0	0	0	0	0	0	0	0	0	1	2	1	0	4
<i>Quercus laurifolia</i>	1	3	1	0	0	0	0	1	0	0	0	0	0	0	1	0	0	7
<i>Quercus lyrata</i>	0	0	1	0	0	0	1	0	0	0	1	0	0	2	0	0	0	5
<i>Quercus michauxii</i>	1	0	1	1	1	0	2	1	0	0	0	0	0	1	2	0	0	10
<i>Quercus pagoda</i>	0	0	0	0	0	0	1	0	0	0	0	0	0	1	0	0	0	2
<i>Quercus phellos</i>	0	0	0	0	0	0	0	0	0	0	0	2	0	0	0	0	0	2
<i>Quercus spp.</i>	2	0	1	0	0	0	0	0	1	1	0	1	1	0	1	0	0	8
																		Averages
Woody stem plot totals	14	12	12	9	10	5	10	10	11	9	21	14	13	8	14	13	13	11.6
Extrapolated woody stems per acre	567	486	486	364	405	202	405	405	445	364	850	567	526	324	567	526	526	471.4

Table VIII: Stem counts for each species arranged by plot.
Project Number and Name:343 (Austin Creek)

AUSTIN CREEK Species	Plot Numbers																				MY3 Totals	
	11	12	16	17	18	19	20	21	22	23	24	25	26	27	28	29	30	31	32	33		34
Shrubs																						
<i>Baccharis halimifolia</i>	0	0	0	0	0	0	0	0	0	0	0	0	0	0	0	1	0	0	0	0	0	1
<i>Cornus amomum</i>	0	0	1	0	0	0	0	0	0	1	0	0	0	0	0	0	0	0	0	0	0	2
<i>Rosa palustris</i>	0	0	0	0	0	0	0	0	0	0	0	0	0	0	0	0	0	0	0	0	0	0
<i>Salix nigra</i>	0	0	1	0	0	0	0	0	0	0	0	1	7	2	1	0	0	0	0	0	2	14
Trees																						
<i>Acer negundo</i>	0	0	0	0	0	0	0	0	0	0	0	0	0	0	0	0	0	1	2	0	1	4
<i>Acer rubrum</i>	0	0	0	0	0	0	0	0	0	1	0	0	0	0	0	0	0	0	0	0	0	1
<i>Alnus serrulata</i>	0	0	0	0	0	0	0	0	0	2	2	0	0	0	1	1	0	0	0	0	5	11
<i>Betula nigra</i>	0	1	1	0	0	0	0	4	2	2	3	0	2	2	0	0	1	0	0	0	0	18
<i>Celtis laevigata</i>	0	0	0	0	0	0	1	0	0	0	0	0	0	0	0	0	0	0	0	0	0	1
<i>Diospyros virginiana</i>	0	0	0	0	0	0	0	1	2	0	1	1	1	0	0	3	1	3	0	0	0	13
<i>Fraxinus pennsylvanica</i>	0	0	4	5	2	15	3	1	0	0	4	5	1	2	0	1	0	1	5	3	0	52
<i>Hamamelis virginiana</i>	0	0	0	0	0	0	0	0	0	0	0	0	0	0	0	0	0	1	1	0	0	2
<i>Juglans nigra</i>	0	0	0	0	0	0	0	0	0	0	0	0	0	0	0	1	0	0	0	0	0	1
<i>Liriodendron tulipifera</i>	0	0	0	0	0	0	0	0	0	1	1	1	1	2	2	0	0	0	0	3	0	11
<i>Ostrya virginiana</i>	0	0	0	0	1	0	0	0	0	0	1	0	1	0	0	0	0	1	1	1	0	6
<i>Platanus occidentalis</i>	0	0	2	2	0	0	0	2	2	2	1	2	2	0	1	0	1	0	1	2	3	23
<i>Quercus coccinea</i>	0	0	0	0	0	0	0	0	0	0	0	0	0	0	0	0	0	0	0	0	0	0
<i>Quercus falcata</i>	0	0	0	0	0	0	0	0	0	0	0	0	0	0	0	0	0	0	0	0	0	0
<i>Quercus laurifolia</i>	0	1	0	0	0	0	0	0	0	0	2	0	0	0	1	2	0	0	1	0	1	8
<i>Quercus lyrata</i>	0	0	0	0	0	0	0	0	0	0	0	0	2	0	0	1	0	0	0	0	0	3
<i>Quercus michauxii</i>	0	0	0	1	3	0	0	1	2	1	0	0	1	0	0	0	4	2	1	1	0	17
<i>Quercus pagoda</i>	0	0	0	0	0	0	0	0	0	0	0	0	0	0	0	0	0	0	0	0	0	0
<i>Quercus phellos</i>	0	0	0	0	0	0	0	0	0	0	0	0	0	0	0	0	0	0	0	0	0	0
<i>Quercus spp.</i>	0	0	0	1	0	1	0	1	0	1	0	0	0	1	0	0	0	0	0	0	0	5
																						Averages
Woody stem plot totals	0	2	9	9	6	16	4	10	8	11	15	10	18	9	6	10	7	9	12	10	12	9.2
Extrapolated woody stems per acre	0	81	364	364	243	647	162	405	324	445	607	405	728	364	243	405	283	364	486	405	486	372

Totals for Smith and Austin Creeks	Total Average
Woody stem plot totals	10
Extrapolated woody stems per acre	422

B. Stream Assessment

Smith Creek Reach 1 (Station 0+00 to 20+00)

This reach is a sand-bed channel with very little gravel. The restoration construction created a high-width/depth C5 channel to replace a channelized G5/F5 channel from STATION 7+00 to STATION 20+00. From STATION 0+00 to STATION 7+00, the channel was stabilized in place with no significant change in pattern or profile. Constructed riffles and rock cross vanes were installed to provide grade control. For this reach, the valley slope is 0.0045 ft/ft, the constructed entrenchment ratio is greater than 3.0, and the bank height ratio is very close to 1.0. In general, this reach is stable, with some signs of aggradation in the form of mid-channel bars and depositional benches. The banks are mostly stable and will likely improve as vegetation becomes established over time. Stream bed scour is limited to meander bends and downstream of structures where energy is being dissipated.

The channel dimensions (Table XI) were measured at four cross-sections, with typical bankfull widths ranging from 23 to 26 feet in riffles and 41 to 50 feet in pools. The observed bankfull indicators are well-established depositional benches. Cross-sectional areas range from 41 to 60 square feet in riffles and 53 to 56 square feet in pools. Cross-Section 1 is located upstream of the project reach and is not included in this study. Riffle Cross-Section 2 has a bankfull area of 59.6 square feet, which is very similar to previous years. Riffle Cross-Section 3 has a bankfull area of 41.3 square feet, which is slightly higher than the previous year but very similar to earlier years. Pool Cross-Section 4 has a bankfull area of 53.4 square feet, which is slightly higher than the previous year but very similar to earlier years. Pool Cross-Section 5 has a bankfull area of 55.8 square feet, which is lower than previous years. All four of the measured cross-sections have low near-bank stress and low bank erosion potential.

The channel pattern has not changed since construction. Stream banks are fairly stable, with the exception of localized areas of scour near mid channel bars and structures. The channel profile is very similar to the as-built profile, with some indications of minor deposition. Some deposition has resulted from backwater resulting from downstream beaver dams that were recently removed. The stream bed is predominantly runs with some shallow pools and flattened riffles. For the most part, stream bed features are currently located in their design locations. The rock cross vanes do not show indications of major failures.

Problem areas are minor in this reach (Table IX). There are three local areas of erosion and scour behind root wads at STATIONS 6+10, 15+60, and 18+75. These are in areas with high banks along the outsides of meander bends with poor vegetation establishment to provide deep roots for bank protection. At STATION 6+80, there is scour upstream of a single vane on the left bank due to a steep vane arm slope and lack of deep rooted vegetation. At STATION 19+10, there is a debris jam in the channel where a vane structure is collecting debris.

Smith Creek Reach 2 (Station 20+00 to 45+50)

This reach is a sand-bed channel with very little gravel. The restoration construction created a high-width/depth C5 channel to replace a channelized G5/F5 channel from STATION 20+00 to STATION 45+50. Constructed riffles and rock cross vanes were installed to provide grade control. For this reach, the valley slope is 0.0045 ft/ft, the constructed entrenchment ratio is greater than 3.0, and the bank height ratio is very close to 1.0. In general, this reach is stable, with some signs of aggradation in the form of mid-channel bars and depositional benches. The banks are mostly stable and will likely improve as vegetation becomes established over time. Stream bed scour is limited to meander bends and downstream of structures where energy is being dissipated. Before 2005, there were

several beaver dams in this reach that resulted in backwater effects over a length of about 400 feet. The beaver dams have since been removed, resulting in improved stability in this reach.

The channel dimensions (Table XI) were measured at four cross-sections, with typical bankfull widths ranging from 16 to 20 feet in riffles and 26 to 35 feet in pools. The observed bankfull indicators are well-established depositional benches. Cross-sectional areas range from 31 to 51 square feet in riffles and 49 to 65 square feet in pools. Riffle Cross-Section 1 has a bankfull area of 51.3 square feet, which is slightly higher than previous years. Pool Cross-Section 2 has a bankfull area of 64.5 square feet, which is slightly higher than previous years. Pool Cross-Section 3 has a bankfull area of 49.4 square feet, which is slightly lower than previous years. Riffle Cross-Section 4 has a bankfull area of 39.5 square feet, which is very similar to previous years. Riffle Cross-Section 5 has a bankfull area of 31.4 square feet, which is slightly lower than previous years. All of the measured cross-sections have low near-bank stress and low bank erosion potential.

The channel pattern remains stable following removal of the beaver dams. Stream banks are fairly stable, with the exception of localized areas of scour near mid channel bars and structures. The channel profile is very similar to the as-built profile, with some indications of minor deposition. Some deposition has resulted from backwater resulting from downstream beaver dams that were recently removed. The stream bed is predominantly runs with some shallow pools and flattened riffles. For the most part, stream bed features are currently located in their design locations. The rock cross vanes do not show indications of major failures.

Problem areas are minor in this reach (Table IX). There is an area of stream bank scour at STATION 21+60, where backwater from a beaver dam inhibited vegetation establishment. The beaver dams have since been removed.

Smith Creek Reach 3 (Station 45+50 to 53+70 – confluence)

This reach is a sand-bed channel with very little gravel. The restoration construction stabilized this reach by installing grade control structures, root wads for bank protection, and a bankfull bench without removing existing large vegetation. The existing G5/F5 channel was stabilized and provided with a larger floodplain. For this reach, the valley slope is 0.0024 ft/ft, the constructed entrenchment ratio is greater than 2.0, and the bank height ratio is approximately 1.8. In general, this reach is stable, with low stream bank erodibility and good riparian vegetation. There were no observed problem areas in this reach.

Austin Creek Reach 1 (Station 0+00 to 26+20)

This reach is a sand-bed channel with very little gravel. The restoration construction stabilized this reach by grading the left bank to a stable slope in some locations and excavating a bankfull bench on the right bank along the entire reach. The existing G5/F5 channel was converted to a low-sinuosity C5 channel with a larger floodplain. Rock cross vanes were installed to provide grade control and protect streambanks. For this reach, the valley slope is 0.0032 ft/ft, the constructed entrenchment ratio is greater than 3.0, and the bank height ratio is approximately 1.0. In general, this reach is stable, with some signs of aggradation in the form of mid-channel bars and depositional benches. The banks are mostly stable and will likely improve as vegetation becomes established over time.

The channel dimensions (Table XI) were measured at three cross-sections, with typical bankfull widths ranging from 23 to 27 feet in riffles and 21 feet in pools. The observed bankfull indicators are well-established depositional benches. Cross-sectional areas range from 54 to 64 square feet in riffles and 34 square feet in pools. Cross-Section 1 is located upstream of the project reach and is not

included in this study. Riffle Cross-Section 2 has a bankfull area of 63.5 square feet, which is slightly higher than previous years. Riffle Cross-Section 3 has a bankfull area of 54.7 square feet, which is slightly higher than previous years. Pool Cross-Section 4 has a bankfull area of 34.0 square feet, which is slightly lower than previous years. All of the measured cross-sections have low near-bank stress and low bank erosion potential.

The channel pattern has not changed since construction. Stream banks are fairly stable, with the exception of localized areas of scour near mid channel bars and structures. The channel profile is very similar to the as-built profile, with some indications of minor deposition. Some deposition has resulted from backwater resulting from downstream beaver dams that were recently removed. The stream bed is predominantly runs with some shallow pools and flattened riffles. For the most part, stream bed features are currently located in their design locations. The rock cross vanes do not show indications of major failures, with the exception of the cross vane at STATION 3+70, which has failing cross boulders resulting in some loss of grade control.

Problem areas are minor in this reach (Table IX). There is some loss of grade control at STATION 3+70 due to a failing cross vane. There are four local areas of erosion and scour at STATIONS 3+95, 7+45, 19+40, and 21+10. These are in areas with high banks and poor vegetation establishment to provide deep roots for bank protection. At STATION 7+50, there is an area of bare floodplain due to poor soil conditions for plant establishment. There are mid-channel bars forming at STATIONS 9+30 and 11+90, where the channel is slightly overwide. At STATION 13+10, there is an exposed log that is creating excessive bed scour.

Austin Creek Reach 2 (Station 26+30 to 31+00)

This reach is a sand-bed channel with very little gravel. The restoration construction stabilized this reach by grading the left bank to a stable slope in some locations and excavating a bankfull bench on the right bank along the entire reach. The existing G5/F5 channel was converted to a low-sinuosity C5 channel with a larger floodplain. Rock cross vanes were installed to provide grade control and protect streambanks. For this reach, the valley slope is 0.0032 ft/ft, the constructed entrenchment ratio is greater than 3.0, and the bank height ratio is approximately 1.0. In general, this reach is stable, with some signs of aggradation in the form of mid-channel bars and depositional benches. The banks are mostly stable and will likely improve as vegetation becomes established over time.

The channel dimensions (Table XI) were measured at three cross-sections, with typical bankfull widths ranging from 20 to 25 feet in riffles and 18 feet in pools. The observed bankfull indicators are well-established depositional benches. Cross-sectional areas range from 53 to 56 square feet in riffles and 43 square feet in pools. Riffle Cross-Section 1 has a bankfull area of 56.1 square feet, which is slightly lower than the previous year but higher than earlier years. Pool Cross-Section 2 has a bankfull area of 43.0 square feet, which is similar to previous years. Riffle Cross-Section 3 has a bankfull area of 53.4 square feet, which is similar to previous years. All of the measured cross-sections have low near-bank stress and low bank erosion potential.

The channel pattern has not changed since construction. Stream banks are fairly stable, with the exception of localized areas of scour near mid channel bars and structures. The channel profile is very similar to the as-built profile, with some indications of minor deposition. Some deposition has resulted from backwater resulting from downstream beaver dams that were recently removed. The stream bed is predominantly runs with some shallow pools and flattened riffles. For the most part, stream bed features are currently located in their design locations. The rock cross vanes do not show indications of major failures.

Problem areas are minor in this reach (Table IX). There are mid-channel bars forming at STATIONS 31+50 and 32+50, where the channel is slightly overwide.

Austin Creek Reach 3 (Station 31+00 to 55+50 – end of project)

This reach is a sand-bed channel with very little gravel. The restoration construction created a high-width/depth C5 channel to replace a channelized G5/F5 channel. Constructed riffles and rock cross vanes were installed to provide grade control. For this reach, the valley slope is 0.0032 ft/ft, the constructed entrenchment ratio is greater than 3.0, and the bank height ratio is very close to 1.0. In general, this reach is stable, with signs of aggradation and transition from a riffle-pool system to a run-dominated system with relatively little bedform diversity. The banks are mostly stable and will likely improve as vegetation becomes established over time. Stream bed scour is limited to meander bends and downstream of structures where energy is being dissipated. Before 2005, there was a beaver dam on Smith Creek Reach 2 that produced backwater along about 500 feet of Austin Creek. The beaver dams have since been removed, resulting in improved stability in this reach. There were no observed problem areas in this reach.

The channel dimensions (Table XI) were measured at six cross-sections, with typical bankfull widths ranging from 32 to 37 feet in riffles and 38 to 39 feet in pools. The observed bankfull indicators are well-established depositional benches. Cross-sectional areas range from 61 to 93 square feet in riffles and 63 to 91 square feet in pools. Pool Cross-Section 1 has a bankfull area of 77.7 square feet, which is slightly higher than the previous year but lower than earlier years. Riffle Cross-Section 2 has a bankfull area of 91.5 square feet, which is lower than previous years. Pool Cross-Section 3 has a bankfull area of 90.5 square feet, which is lower than previous years. Riffle Cross-Section 4 has a bankfull area of 61.0 square feet, which is lower than previous years. Riffle Cross-Section 5 has a bankfull area of 93.4 square feet, which is lower than previous years. Pool Cross-Section 6 has a bankfull area of 63.7 square feet, which is lower than previous years. All of the measured cross-sections have low near-bank stress and low bank erosion potential.

The channel pattern has not changed since construction. Stream banks are fairly stable, with the exception of localized areas of scour near mid channel bars and structures. The channel profile is similar to the as-built profile, with some indications of deposition. The stream bed has transitioned to predominantly runs with some shallow pools. For the most part, stream bed features are currently located in their design locations. The rock cross vanes do not show indications of major failures.

Table IX. Stream Problem Areas

Project Number and Name:343 (Smith and Austin Creeks)

Problem Number	Feature Issue	Station numbers	Suspected Cause	Photo number
PA 1	Cross boulders in vane failed	3+70 to 3+80 Austin Creek	Steep vane slope causing excessive downstream scour	PA1
PA 2	Scour on right bank below cross vane	3+95 to 4+10 Austin Creek	Poor deep rooting vegetation establishment Steep vane slope and vane constriction	PA2
PA 3	Toe scour on right bank	7+45 to 7+50 Austin Creek	Poor deep rooting vegetation establishment High bank along outside bend	APP7
PA 4	Bare floodplain	7+50 to 8+40 Austin Creek	Compacted soils Poor seedbed preparation	VPA10 typ.
PA 5	Central bar	9+30 to 9+55 Austin Creek	Excessive sediment from upstream sources Overwide baseflow channel	APP8
PA 6	Central bar	11+90 to 12+10 Austin Creek	Excessive sediment from upstream sources Overwide baseflow channel	APP9
PA 7	Log sill exposed	13+10 Austin Creek	Excessive bed scour Not a problem at this point but should be watched.	PA7
PA 8	Scour around sewer crossing	19+40 to 19+50 Austin Creek	Poor deep rooting vegetation establishment High bank and constriction due to elevated sewer pipe crossing	PA8
PA 9	Toe scour on right bank	21+10 to 21+20 Austin Creek	Poor deep rooting vegetation establishment High bank along outside bend	PA9
PA 10	Central bar	31+50 to 31+75 Austin Creek	Excessive sediment from upstream sources Overwide baseflow channel	APP20
PA 11	Central bar	32+50 to 33+00 Austin Creek	Excessive sediment from upstream sources Overwide baseflow channel	APP21
PA 12	Erosion and scour behind root wads	6+10 to 6+20 Smith Creek	High bank along outside bend Poor deep rooting vegetation establishment	PA12
PA 13	Scour upstream of single vane on left bank	6+80 to 6+95 Smith Creek	Lack of deep rooting vegetation Steep vane slope	PA13
PA 14	Erosion and scour behind root wads	15+60 to 15+85 Smith Creek	Poor deep rooting vegetation establishment High bank along outside bend	SSP54
PA 15	Erosion and scour behind root wads	18+75 to 19+00 Smith Creek	High bank along outside bend Poor deep rooting vegetation establishment	PA15
PA16	Debris Jam in channel	19+10 to 19+20 Smith Creek	Vane structure collecting vane	PA16
PA17	Bank scour	21+60 to 21+85 Smith Creek	Backwater from previous beaver dam inhibited vegetation establishment	PA17

Table XI. Morphology and Hydraulic Monitoring Summary
Project Number and Name:343 (Smith and Austin Creeks)
Segment/Reach: Smith Creek Reach 1 (SR1)

Parameter	Cross Section 2 Station 9+35 Riffle				Cross Section 3 Station 11+30 Riffle				Cross Section 4 Station 12+00 Pool				Cross Section 5 Station 16+90 Pool					
	MY0	MY1	MY2	MY3	MY0	MY1	MY2	MY3	MY0	MY1	MY2	MY3	MY0	MY1	MY2	MY3		
Dimension	MY0	MY1	MY2	MY3	MY0	MY1	MY2	MY3	MY0	MY1	MY2	MY3	MY0	MY1	MY2	MY3		
BF Width (ft)	26.1	25.1	23.6	23.5	31.3	25.6	25.9	25.8	46.5	47.4	45.1	49.7	41.8	44.2	43.2	41.4		
Floodprone Width (ft) (approx)	> 120				> 140				> 140				> 140					
BF Cross Sectional Area (ft ²)	54.6	55.9	60.8	59.6	44.9	47.5	36.6	41.3	57.9	69.3	43.8	53.4	109.2	123.2	78.9	55.8		
BF Mean Depth (ft)	2.1	2.2	2.6	2.5	1.4	1.9	1.4	1.6	1.2	1.5	1.0	1.1	2.6	2.8	1.8	1.3		
BF Max Depth (ft)	3.2	3.1	3.7	3.7	2.8	2.7	2.4	2.7	3.8	4.1	3.7	3.8	3.2	3.1	3.7	3.7		
Width/Depth Ratio	12.5	11.3	9.2	9.3	21.8	13.8	18.3	16.1	37.3	32.4	46.4	46.3	16.0	15.9	23.7	30.7		
Entrenchment Ratio	4.6	4.8	5.1	5.1	4.5	5.5	5.4	5.4										
Wetted Perimeter(ft)																		
Hydraulic radius (ft)																		
Substrate	MY0	MY1	MY2	MY3	MY0	MY1	MY2	MY3	MY0	MY1	MY2	MY3	MY0	MY1	MY2	MY3		
d50 (mm)			0.56				0.82				1.07				0.32			
d84 (mm)			2.04				2.65				2.72				1.83			
Parameter	MY-02 (2004)			MY-03 (2005)			MY-04 (2006)			MY-05 (2007)								
Pattern	Min	Max	Med	Min	Max	Med	Min	Max	Med	Min	Max	Med	Min	Max	Med	Min	Max	Med
Channel Beltwidth (ft)	38	139	89															
Radius of Curvature (ft)	20	64	36															
Meander Wavelength (ft)	90	248	172															
Meander Width ratio																		
Profile																		
Riffle length (ft)	15	39	18															
Riffle slope (ft/ft)	0.7%	3.9%	1.3%															
Pool length (ft)	6	76	33															
Pool spacing (ft)	16	149	60															
Additional Reach Parameters	MY-00 (2004)			MY-01 (2005)			MY-02 (2006)			MY-03 (2007)			MY-04 (2008)			MY-05 (2009)		
Valley Length (ft)																		
Channel Length (ft)																		
Sinuosity																		
Water Surface Slope (ft/ft)																		
BF slope (ft/ft)																		
Rosgen Classification																		
Number of Bankfull Events																		
Extent of BF floodplain (area)																		
Note: Cross Section 1 is located upstream of the project																		

Table XI. Morphology and Hydraulic Monitoring Summary
Project Number and Name:343 (Smith and Austin Creeks)
Segment/Reach: Smith Creek Reach 2 (SR2)

Parameter	Cross Section 1 Station 24+30 Riffle				Cross Section 2 Station 24+87 Pool				Cross Section 3 Station 31+25 Pool				Cross Section 4 Station 32+45 Riffle				Cross Section 5 Station 39+20 Riffle			
	MY0	MY1	MY2	MY3	MY0	MY1	MY2	MY3	MY0	MY1	MY2	MY3	MY0	MY1	MY2	MY3	MY0	MY1	MY2	MY3
Dimension	MY0	MY1	MY2	MY3	MY0	MY1	MY2	MY3	MY0	MY1	MY2	MY3	MY0	MY1	MY2	MY3	MY0	MY1	MY2	MY3
BF Width (ft)	33.2	20.2	20	20.2	26.9	26.2	25.7	26.1	39.1	37.7	36.3	35.1	18.7	18.9	18.4	17.6	18.4	16.9		16.4
Floodprone Width (ft) (approx)	> 200				> 100				> 120				> 100				> 140			
BF Cross Sectional Area (ft ²)	46.5	45.9	44.9	51.3	48.5	59.2	60.8	64.5	64	59.6	52.4	49.4	38.9	42.7	38.4	39.5	37.2	35.8		31.4
BF Mean Depth (ft)	1.4	2.3	2.2	2.5	1.8	2.3	2.4	2.5	1.6	1.6	1.4	1.4	2.1	2.3	2.1	2.2	2.0	2.1		1.9
BF Max Depth (ft)	3.1	3.3	3.9	3.6	3.8	3.8	4.6	4.6	4.1	4.2	3.4	3.6	3.1	3.3	3.2	2.8	3	3		2.8
Width/Depth Ratio	23.7	8.9	8.9	8.0	14.9	11.6	10.9	10.6	23.9	23.8	25.1	24.9	9.0	8.4	8.8	7.8	9.1	8.0		8.6
Entrenchment Ratio	6.0	9.9	10.0	9.9									5.3	5.3	5.4	5.7	7.6	8.3		8.5
Wetted Perimeter (ft)																				
Hydraulic radius (ft)																				
Substrate	MY0	MY1	MY2	MY3	MY0	MY1	MY2	MY3	MY0	MY1	MY2	MY3	MY0	MY1	MY2	MY3	MY0	MY1	MY2	MY3
d50 (mm)			0.28				0.1				n/a				n/a	0.6				
d84 (mm)			2.27				0.73				n/a				n/a	1.1				
Parameter	MY-02 (2004)			MY-03 (2005)			MY-04 (2006)			MY-05 (2007)										
Pattern	Min	Max	Med	Min	Max	Med	Min	Max	Med	Min	Max	Med	Min	Max	Med	Min	Max	Med		
Channel Beltwidth (ft)	67	140	95																	
Radius of Curvature (ft)	42	97	62																	
Meander Wavelength (ft)	204	398	309																	
Meander Width ratio																				
Profile																				
Riffle length (ft)	n/a	n/a	n/a																	
Riffle slope (ft/ft)	n/a	n/a	n/a																	
Pool length (ft)	23	83	43																	
Pool spacing (ft)	40	120	89																	
Additional Reach Parameters	MY-00 (2004)			MY-01 (2005)			MY-02 (2006)			MY-03 (2007)			MY-04 (2008)			MY-05 (2009)				
Valley Length (ft)																				
Channel Length (ft)																				
Sinuosity																				
Water Surface Slope (ft/ft)																				
BF slope (ft/ft)																				
Rosgen Classification																				
Number of Bankfull Events																				
Extent of BF floodplain (area)																				

Table XI. Morphology and Hydraulic Monitoring Summary
Project Number and Name:343 (Smith and Austin Creeks)
Segment/Reach: Austin Creek Reach 1 (AR1)

Parameter	Cross Section 2 Station 4+42 Riffle				Cross Section 3 Station 13+95 Riffle				Cross Section 4 Station 20+90 Pool									
	MY0	MY1	MY2	MY3	MY0	MY1	MY2	MY3	MY0	MY1	MY2	MY3						
Dimension	MY0	MY1	MY2	MY3	MY0	MY1	MY2	MY3	MY0	MY1	MY2	MY3						
BF Width (ft)	32.4	32.4	29.5	27.3	24.4	23.8	22.8	23.5	23.3	22.5	22.7	21.4						
Floodprone Width (ft) (approx)	> 100				> 90				> 60									
BF Cross Sectional Area (ft ²)	49	49	62.4	63.5	49.8	51.2	52.7	54.7	38.2	38.5	38.3	34						
BF Mean Depth (ft)	1.5	1.5	2.1	2.3	2.0	2.2	2.3	2.3	1.6	1.7	1.7	1.6						
BF Max Depth (ft)	3.9	3.9	4	4.8	3.2	3.2	3.9	3.8	2.5	2.5	2.8	2.7						
Width/Depth Ratio	21.4	21.4	13.9	11.7	12.0	11.1	9.9	10.1	14.2	13.1	13.5	13.5						
Entrenchment Ratio	3.1	3.1	3.4	3.7	3.7	3.8	3.9	3.8										
Wetted Perimeter(ft)																		
Hydraulic radius (ft)																		
Substrate	MY0	MY1	MY2	MY3	MY0	MY1	MY2	MY3	MY0	MY1	MY2	MY3						
d50 (mm)			n/a	0.34			0.07	3.1			0.22							
d84 (mm)			n/a	1.33			2.31	13.3			2.54							
Parameter	MY-02 (2004)			MY-03 (2005)			MY-04 (2006)			MY-05 (2007)								
Pattern	Min	Max	Med	Min	Max	Med	Min	Max	Med	Min	Max	Med	Min	Max	Med			
Channel Beltwidth (ft)	n/a	n/a	n/a															
Radius of Curvature (ft)	n/a	n/a	n/a															
Meander Wavelength (ft)	n/a	n/a	n/a															
Meander Width ratio																		
Profile																		
Riffle length (ft)	10	55	15															
Riffle slope (ft/ft)	1.1%	6.4%	4.2%															
Pool length (ft)	13	72	31															
Pool spacing (ft)	23	287	64															
Additional Reach Parameters	MY-00 (2004)			MY-01 (2005)			MY-02 (2006)			MY-03 (2007)			MY-04 (2008)			MY-05 (2009)		
Valley Length (ft)																		
Channel Length (ft)																		
Sinuosity																		
Water Surface Slope (ft/ft)																		
BF slope (ft/ft)																		
Rosgen Classification																		
Number of Bankfull Events																		
Extent of BF floodplain (area)																		
Note: Cross Section 1 is located upstream of the project																		

Table XI. Morphology and Hydraulic Monitoring Summary
Project Number and Name:343 (Smith and Austin Creeks)
Segment/Reach: Austin Creek Reach 3 (AR3)

Parameter	Cross Section 1 Station 34+55 Pool				Cross Section 2 Station 35+15 Riffle				Cross Section 3 Station 38+15 Pool				Cross Section 4 Station 41+00 Riffle				Cross Section 5 Station 46+40 Riffle				Cross Section 6 Station 48+20 Pool			
	MY0	MY1	MY2	MY3	MY0	MY1	MY2	MY3	MY0	MY1	MY2	MY3	MY0	MY1	MY2	MY3	MY0	MY1	MY2	MY3	MY0	MY1	MY2	MY3
Dimension	MY0	MY1	MY2	MY3	MY0	MY1	MY2	MY3	MY0	MY1	MY2	MY3	MY0	MY1	MY2	MY3	MY0	MY1	MY2	MY3	MY0	MY1	MY2	MY3
BF Width (ft)	37.3	41.2	39.6	38.5	38.4	37.2	35.5	37.6	38.5	39.4	39.1	38.8	31.6	34.1	35.1	32.7	34.3	39.1	35.6	36.4	58.3	58.4	56.9	39.1
Floodprone Width (ft) (approx)	> 120				> 160				> 150				> 100				> 380				> 150			
BF Cross Sectional Area (ft ²)	97.1	87.5	72.7	77.7	126.5	125.1	97.1	91.5	153.8	151.2	93	90.5	78.8	77.4	63.7	61	99.9	116	94	93.4	135.7	108.9	70	63.7
BF Mean Depth (ft)	2.6	2.1	1.8	2.0	3.3	3.4	2.7	2.4	4.0	3.8	2.4	2.3	2.5	2.3	1.8	1.9	2.9	3.0	2.6	2.6	2.3	1.9	1.2	1.6
BF Max Depth (ft)	4.8	4.8	3.8	4.2	5.3	5.3	3.8	3.8	7.1	7.1	3.8	3.8	4	4	3.3	3.2	4.2	4.7	4	3.9	6.9	6.7	3.4	3.2
Width/Depth Ratio	14.3	19.4	21.6	19.1	11.7	11.1	13.0	15.5	9.6	10.3	16.4	16.6	12.7	15.0	19.3	17.5	11.8	13.2	13.5	14.2	25.0	31.3	46.3	24.0
Entrenchment Ratio					4.2	4.3	4.5	4.3					3.2	2.9	2.8	3.1	11.1	9.7	10.7	10.4				
Wetted Perimeter(ft)																								
Hydraulic radius (ft)																								
Substrate	MY0	MY1	MY2	MY3	MY0	MY1	MY2	MY3	MY0	MY1	MY2	MY3	MY0	MY1	MY2	MY3	MY0	MY1	MY2	MY3	MY0	MY1	MY2	MY3
d50 (mm)			n/a				0.56	1.13			1.1	n/a			n/a	n/a			0.75	n/a			0.47	n/a
d84 (mm)			n/a				3	2.4			2.89	n/a			n/a	n/a			2.28	n/a			1.95	n/a
Parameter	MY-02 (2004)			MY-03 (2005)			MY-04 (2006)			MY-05 (2007)														
Pattern	Min	Max	Med	Min	Max	Med	Min	Max	Med	Min	Max	Med	Min	Max	Med	Min	Max	Med						
Channel Beltwidth (ft)	77	239	95																					
Radius of Curvature (ft)	87	178	99																					
Meander Wavelength (ft)	321	507	346																					
Meander Width ratio																								
Profile																								
Riffle length (ft)	21	36	28																					
Riffle slope (ft/ft)	1.20%	1.70%	1.40%																					
Pool length (ft)	14	89	26																					
Pool spacing (ft)	32	492	113																					
Additional Reach Parameters	MY-00 (2004)			MY-01 (2005)			MY-02 (2006)			MY-03 (2007)			MY-04 (2008)			MY-05 (2009)								
Valley Length (ft)																								
Channel Length (ft)																								
Sinuosity																								
Water Surface Slope (ft/ft)																								
BF slope (ft/ft)																								
Rosgen Classification																								
Number of Bankfull Events																								
Extent of BF floodplain (area)																								

IV. Methodology Section

Monitoring methods used are based on US Army Corps of Engineering and NC Division of Water Quality Guides as referenced below.

References:

USACOE (2003) *Stream Mitigation Guidelines*. USACOE, USEPA, NCWRC, NCDENR-DWQ

Rosgen, D L. (1996) *Applied River Morphology*. Wildland Hydrology Books, Pagosa Springs, CO.

APPENDIX A

Vegetation Raw Data

1. Vegetation Photo Log
2. Vegetation Problem Area Photo Log
3. Vegetation Survey Data Tables

Note: Vegetation problem area locations are shown in Problem Area Plan View in Appendix B.

APPENDIX A

Vegetation Raw Data

1. Vegetation Photo Log
2. Vegetation Problem Area Photo Log
3. Vegetation Survey Data Tables

Note: Vegetation problem area locations are shown in Problem Area Plan View in Appendix B.

Austin Creek Vegetation Photo Log 2005



AVP1. Austin Vegetation Plot #1



AVP2. Austin Vegetation Plot #2



AVP3. Austin Vegetation Plot #3



AVP4. Austin Vegetation Plot #4



AVP5. Austin Vegetation Plot #5



AVP6. Austin Vegetation Plot #6



AVP7. Austin Vegetation Plot #7



AVP8. Austin Vegetation Plot #8



AVP9. Austin Vegetation Plot #9



AVP10. Austin Vegetation Plot #10



AVP11. Austin Vegetation Plot #11



AVP12. Austin Vegetation Plot #12



AVP13. Austin Vegetation Plot #13



AVP14. Austin Vegetation Plot #14



AVP15. Austin Vegetation Plot #15



AVP16. Austin Vegetation Plot #16



AVP17. Austin Vegetation Plot #17



AVP18. Austin Vegetation Plot #18



AVP19. Austin Vegetation Plot #19



AVP20. Austin Vegetation Plot #20



AVP21. Austin Vegetation Plot #21



AVP22. Austin Vegetation Plot #22



AVP23. Austin Vegetation Plot #23



AVP24. Austin Vegetation Plot #24



AVP25. Austin Vegetation Plot #25



AVP26. Austin Vegetation Plot #26



AVP27. Austin Vegetation Plot #27



AVP28. Austin Vegetation Plot #28



AVP29. Austin Vegetation Plot #29



AVP30. Austin Vegetation Plot #30



AVP31. Austin Vegetation Plot #31



AVP32. Austin Vegetation Plot #32



AVP33. Austin Vegetation Plot #33



AVP34. Austin Vegetation Plot #34



AVP35. Austin Vegetation Plot #35



AVP36. Austin Vegetation Plot #36



AVP37. Austin Vegetation Plot #37



AVP38. Austin Vegetation Plot #38

Vegetation Problem Area Photos 2005



VPA1. Smith Creek Station 41+50. Beaver Dam remnants on bank.



VPA2. Smith Creek Station 40+40. Un-vegetated Bank



VPA3 Smith Creek Station 38+60. Gully in floodplain from overland flow.



VPA4. Smith Creek Station 36+60. Un-vegetated Bank



VPA5. Smith Creek Station X+XX. Mowing in floodplain



VPA6. Smith Creek Station X+XX. Un-vegetated Bank



VPA7. Austin Creek Station 21+30. Bare floodplain



VPA8. Austin Creek Station 14+25. Bare floodplain



VPA9. Austin Creek Station 14+30. Bare floodplain.



VPA10. Austin Creek Station 9+70. Bare floodplain



VPA11. Austin Creek Station 1+30. Bare floodplain.



VPA12. Austin Creek Station 32+00. Bare floodplain.



VPA13. Austin Creek Station 34+00. Bare bank.



VPA 14. Smith Creek Station 26+50. Previous bare bank behind beaver dam removed. Now a hardy stand of *Juncus sp.* is establishing. Not a problem location.

2005 Smith and Austin Raw Vegetation Data									
Smith-Austin 7-Jun-2005									
No.	Species	Count	No.	Species	Count	No.	Species	Count	
13	BENI	11	23	ACRU	1	31	FRPE	1	
13	FRPE	5	23	LITU	1	31	FAGR	1	
13	SANI	2	24	FRPE	4	31	HAVI	1	
13	PLOC	1	24	BENI	3	31	ACNE	1	
13	DIV14	1	24	ALSE	2	32	FRPE	5	
13	scarlet 1	1	24	QULA	2	32	ACNE	2	
14	FRPE	7	24	PLOC	1	32	QUMI	1	
14	QUPH	2	24	DIV14	1	32	PLOC	1	
14	FAGR	2	24	FAGR	1	32	QULA	1	
14	PLOC	1	24	LITU	1	32	FAGR	1	
14	SANI	1	25	FRPE	5	32	HAVI	1	
14	QULY	1	25	PLOC	2	33	FRPE	3	
15	BENI	4	25	DIV14	1	33	LITU	3	
15	PLOC	2	25	SANI	1	33	PLOC	2	
15	FRPE	2	25	LITU	1	33	QUMI	1	
15	SANI	2	26	SANI	7	33	FAGR	1	
15	DIV14	1	26	PLOC	2	34	ALSE	5	
15	ukn 1	1	26	BENI	2	34	PLOC	3	
15	QULY	1	26	scarlet 1	2	34	SANI	2	
16	FRPE	4	26	QUMI	1	34	QULA	1	
16	PLOC	2	26	DIV14	1	34	ACNE	1	
16	BENI	1	26	FRPE	1	35	scarlet 1	2	
16	SANI	1	26	FAGR	1	35	QUMI	1	
16	ukn 1	1	26	LITU	1	35	PLOC	1	
17	FRPE	5	27	FRPE	2	35	FRPE	1	
17	PLOC	2	27	BENI	2	35	BENI	1	
17	QUMI	1	27	SANI	2	35	QUFA	1	
17	QULY	1	27	LITU	2	35	turkey	1	
18	QUMI	3	27	QULY	1	36	DIV14	3	
18	FRPE	2	28	LITU	2	36	QUMI	2	
18	FAGR	1	28	PLOC	1	36	FAGR	2	
19	FRPE	15	28	ALSE	1	36	turkey	2	
19	QULY	1	28	SANI	1	36	PLOC	1	
20	FRPE	3	28	QULA	1	36	BENI	1	
20	CELA	1	29	DIV14	3	36	QULA	1	
21	BENI	4	29	QULA	2	36	QULY	1	
21	PLOC	2	29	FRPE	1	36	LITU	1	
21	QUMI	1	29	ALSE	1	37	PLOC	3	
21	DIV14	1	29	scarlet 1	1	37	DIV14	3	
21	FRPE	1	29	unk2	1	37	FRPE	3	
21	QULY	1	29	JUNI	1	37	FAGR	3	
22	QUMI	2	30	QUMI	4	37	turkey	1	
22	PLOC	2	30	PLOC	1	38	BENI	4	
22	DIV14	2	30	DIV14	1	38	PLOC	3	
22	BENI	2	30	BENI	1	38	ALSE	2	
23	PLOC	2	31	DIV14	3	38	FAGR	2	
23	BENI	2	31	QUMI	2	38	DIV14	1	
23	ALSE	2				38	FRPE	1	
23	QUMI	1							
23	ukn 1	1							
23	QULY	1							
23	ACRU	1							

APPENDIX B

Morphology Raw Data

1. Problem Area Plan View
2. Project Photo Log
3. Stream Problem Area Photos
4. Cross section and Pebble Count Plots and Raw Data Tables
5. Longitudinal Plots and Raw Data Tables

APPENDIX B

Morphology Raw Data

1. Problem Area Plan View
2. Project Photo Log
3. Stream Problem Area Photos
4. Cross section and Pebble Count Plots and Raw Data Tables
5. Longitudinal Plots and Raw Data Tables

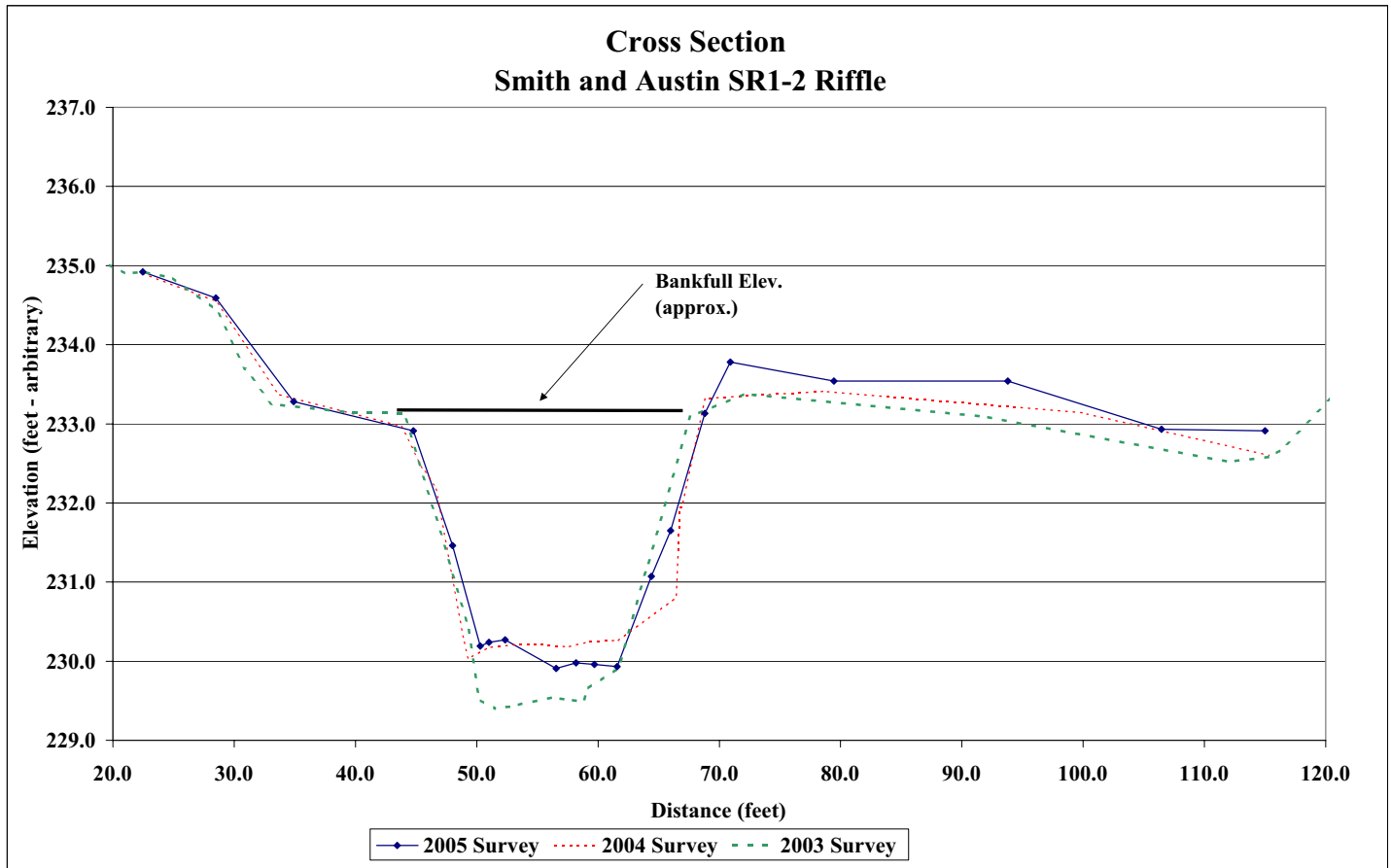
Project Name	Smith and Austin
Cross Section	SR1-2
Feature	Riffle
Date	6/2/05
Crew	Bidelspach, Clinton

2005 Survey			2004 Survey			2003 Survey		
Station	Elevation	Notes	Station	Elevation	Notes	Station	Elevation	Notes
22.5	234.9	LP	22.5	234.9	LP	1.0	235.7	
28.5	234.6		28.5	234.6		12.0	235.6	
34.9	233.3		33.7	233.4		21.0	234.9	
44.8	232.9		43.8	233.0	BKF	22.5	234.9	LP
48.0	231.5		45.6	232.4		25.0	234.8	
50.3	230.2		46.6	232.2		28.6	234.4	
51.0	230.2		48.9	230.3		30.9	233.7	
52.3	230.3		49.3	230.0		33.1	233.3	
56.5	229.9		50.9	230.2		39.7	233.1	
58.2	230.0		53.3	230.2		44.0	233.1	
59.7	230.0		55.0	230.2		46.6	231.8	
61.6	229.9		57.5	230.2		49.3	230.5	
64.4	231.1		59.3	230.3		50.2	229.5	
66.0	231.7		61.7	230.3		51.5	229.4	
68.8	233.1		66.4	230.8		52.8	229.4	
70.9	233.8		66.8	231.9		56.1	229.5	
79.5	233.5		66.9	231.9		57.7	229.5	
93.8	233.5		68.8	233.3	BKF	58.8	229.5	
106.5	232.9		78.6	233.4		59.1	229.7	
115.0	232.9	RP	99.9	233.1		61.7	229.9	
			115.3	232.6	RP	64.0	231.2	
						67.6	233.1	BKF
						72.1	233.4	
						92.0	233.1	
						112.0	232.5	
						115.3	232.6	RP
						116.2	232.7	
						122.0	233.6	
						130.0	234.8	
						136.0	235.4	
						140.0	235.4	



Photo of Cross-Section SR1-2 - Looking Downstream @ STA 9+35

	2005	2004	2003	AS-BUILT
Area	54.6	55.9	60.8	59.6
Width	26.1	25.1	23.6	23.5
Mean Depth	2.1	2.2	2.6	2.5
Max Depth	3.2	3.1	3.7	3.7
W/D	12.5	11.3	9.2	9.3



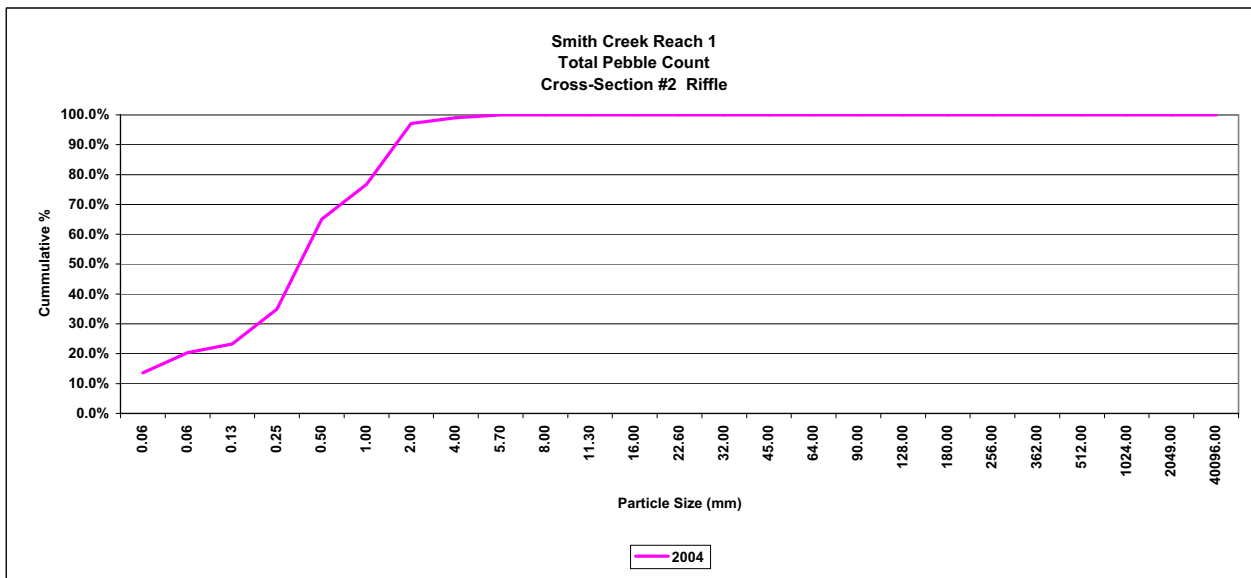
Project Name	Smith Reach 1
Cross Section	#2
Feature	Riffle
Date	6/25/04
Crew	Bidelspach, Clinton

Note: As-built bed material not measured

2004

Description	Material	Size (mm)	Riffle - Bank	Riffle - Bed	%	Cum %
Silt/Clay	silt/clay	0.061	10	4	13.6%	13.6%
Sand	very fine sand	0.062	7	0	6.8%	20.4%
	fine sand	0.125	2	1	2.9%	23.3%
	medium sand	0.25	8	4	11.7%	35.0%
	course sand	0.50	20	11	30.1%	65.0%
	very course sand	1.0	3	9	11.7%	76.7%
G r a v e l	very fine gravel	2.0	2	19	20.4%	97.1%
	fine gravel	4.0	0	2	1.9%	99.0%
	fine gravel	5.7	0	1	1.0%	100.0%
	medium gravel	8.0	0	0	0.0%	100.0%
	medium gravel	11.3	0	0	0.0%	100.0%
	course gravel	16.0	0	0	0.0%	100.0%
	course gravel	22.6	0	0	0.0%	100.0%
	very course gravel	32	0	0	0.0%	100.0%
	very course gravel	45	0	0	0.0%	100.0%
Cobble	small cobble	64	0	0	0.0%	100.0%
	medium cobble	90	0	0	0.0%	100.0%
	large cobble	128	0	0	0.0%	100.0%
	very large cobble	180	0	0	0.0%	100.0%
Boulder	small boulder	256	0	0	0.0%	100.0%
	small boulder	362	0	0	0.0%	100.0%
	medium boulder	512	0	0	0.0%	100.0%
	large boulder	1024	0	0	0.0%	100.0%
	very large boulder	2049	0	0	0.0%	100.0%
Bedrock	bedrock	40096	0	0	0.0%	100.0%
TOTAL / % of whole count			52	51	100.0%	

	d16	d35	d50	d85	d95
2004	0.07	0.38	0.56	2.04	2.85



Project Name	Smith and Austin
Cross Section	SR1-3
Feature	Riffle
Date	6/2/05
Crew	Bidelspach, Clinton

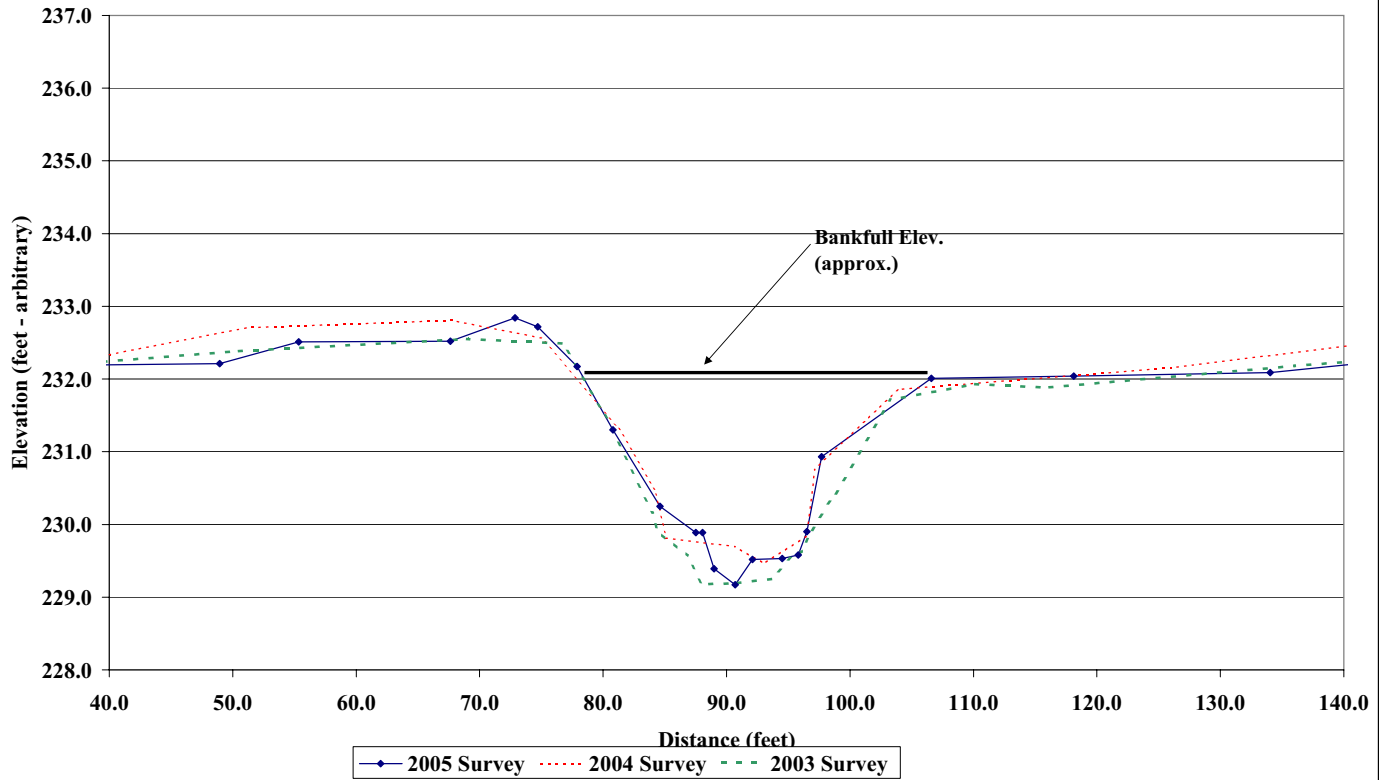
2005 Survey			2004 Survey			2003 Survey		
Station	Elevation	Notes	Station	Elevation	Notes	Station	Elevation	Notes
27.2	232.2	LP	27.0	232.2	LP	2.8	236.6	
48.9	232.2		40.0	232.3		7.0	236.3	
55.4	232.5		51.1	232.7		13.0	235.1	
67.6	232.5		67.8	232.8		18.0	233.7	
72.9	232.8		75.0	232.6		24.0	232.5	
74.7	232.7		81.2	231.3		27.4	232.3	LP
77.9	232.2		84.2	230.5		33.0	232.2	
80.8	231.3		85.1	229.8		50.0	232.4	
84.6	230.3		90.7	229.7		69.0	232.6	
87.5	229.9		93.0	229.5		76.7	232.5	
88.1	229.9		96.5	229.8		80.0	231.6	
89.0	229.4		97.2	230.8		84.0	230.2	
90.7	229.2		103.8	231.9	BKF	84.4	229.9	
92.1	229.5		126.0	232.2		86.8	229.6	
94.5	229.5		147.4	232.6		88.0	229.2	
95.8	229.6		172.9	232.7	RP	90.6	229.2	
96.5	229.9					93.6	229.3	
97.7	230.9					95.2	229.5	
106.6	232.0					96.2	229.7	
118.1	232.0					96.8	229.9	
134.1	232.1					98.7	230.4	
153.2	232.4					103.3	231.7	
165.6	232.6					110.0	231.9	BKF
						116.0	231.9	
						136.0	232.2	
						169.0	232.6	
						172.5	232.7	RP
						174.5	232.7	
						179.0	233.6	
						185.0	234.4	
						191.0	235.0	
						194.0	235.4	
						204.8	235.4	



Photo of Cross-Section SR1-3 - Looking Downstream @ STA 11+30

	2005	2004	2003	AS-BUILT
Area	41.3	36.6	47.5	44.9
Width	25.8	25.9	25.6	31.3
Mean Depth	1.6	1.4	1.9	1.4
Max Depth	2.7	2.4	2.7	2.8
W/D	16.1	18.3	13.8	21.8

Cross Section Smith and Austin SR1-3 Riffle



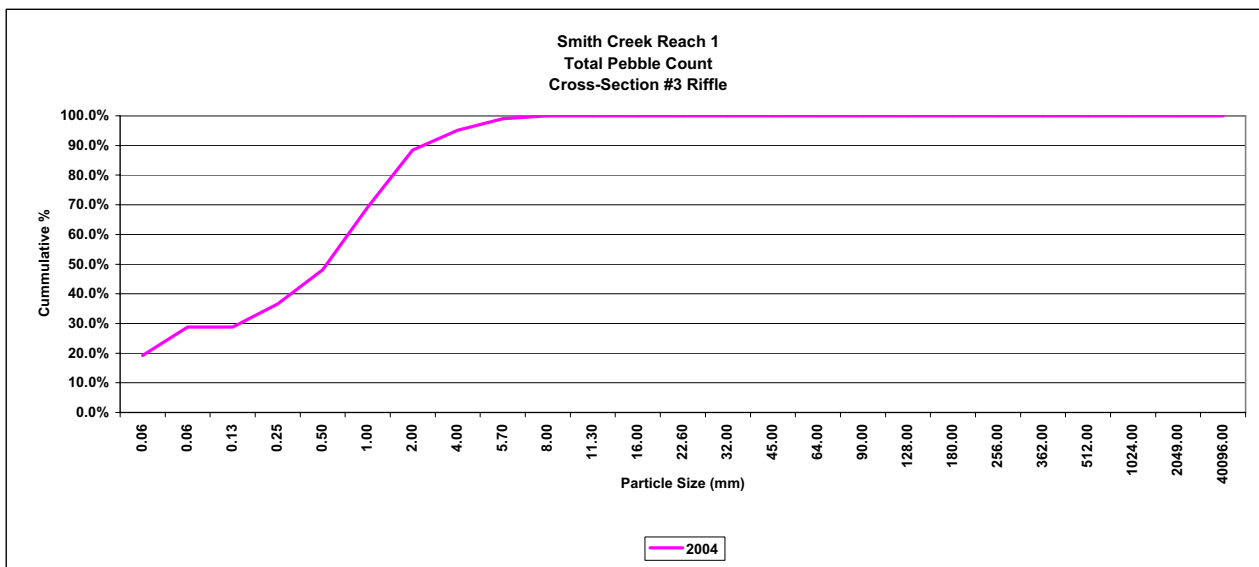
Project Name	Smith Reach 1
Cross Section	#3
Feature	Riffle
Date	6/25/04
Crew	Bidelspach, Clinton

Note: As-built bed material not measured

2004

Description	Material	Size (mm)	Riffle - Bank	Riffle - Bed	%	Cum %
Silt/Clay	silt/clay	0.061	20	0	19.2%	19.2%
Sand	very fine sand	0.062	10	0	9.6%	28.8%
	fine sand	0.125	0	0	0.0%	28.8%
	medium sand	0.25	0	8	7.7%	36.5%
	course sand	0.50	0	12	11.5%	48.1%
	very course sand	1.0	0	22	21.2%	69.2%
G r a v e l	very fine gravel	2.0	0	20	19.2%	88.5%
	fine gravel	4.0	0	7	6.7%	95.2%
	fine gravel	5.7	0	4	3.8%	99.0%
	medium gravel	8.0	0	1	1.0%	100.0%
	medium gravel	11.3	0	0	0.0%	100.0%
	course gravel	16.0	0	0	0.0%	100.0%
	course gravel	22.6	0	0	0.0%	100.0%
	very course gravel	32	0	0	0.0%	100.0%
	very course gravel	45	0	0	0.0%	100.0%
Cobble	small cobble	64	0	0	0.0%	100.0%
	medium cobble	90	0	0	0.0%	100.0%
	large cobble	128	0	0	0.0%	100.0%
	very large cobble	180	0	0	0.0%	100.0%
Boulder	small boulder	256	0	0	0.0%	100.0%
	small boulder	362	0	0	0.0%	100.0%
	medium boulder	512	0	0	0.0%	100.0%
	large boulder	1024	0	0	0.0%	100.0%
	very large boulder	2049	0	0	0.0%	100.0%
Bedrock	bedrock	40096	0	0	0.0%	100.0%
TOTAL / % of whole count			30	74	100.0%	

	d16	d35	d50	d85	d95
2004	0.00	0.34	0.82	2.65	4.80



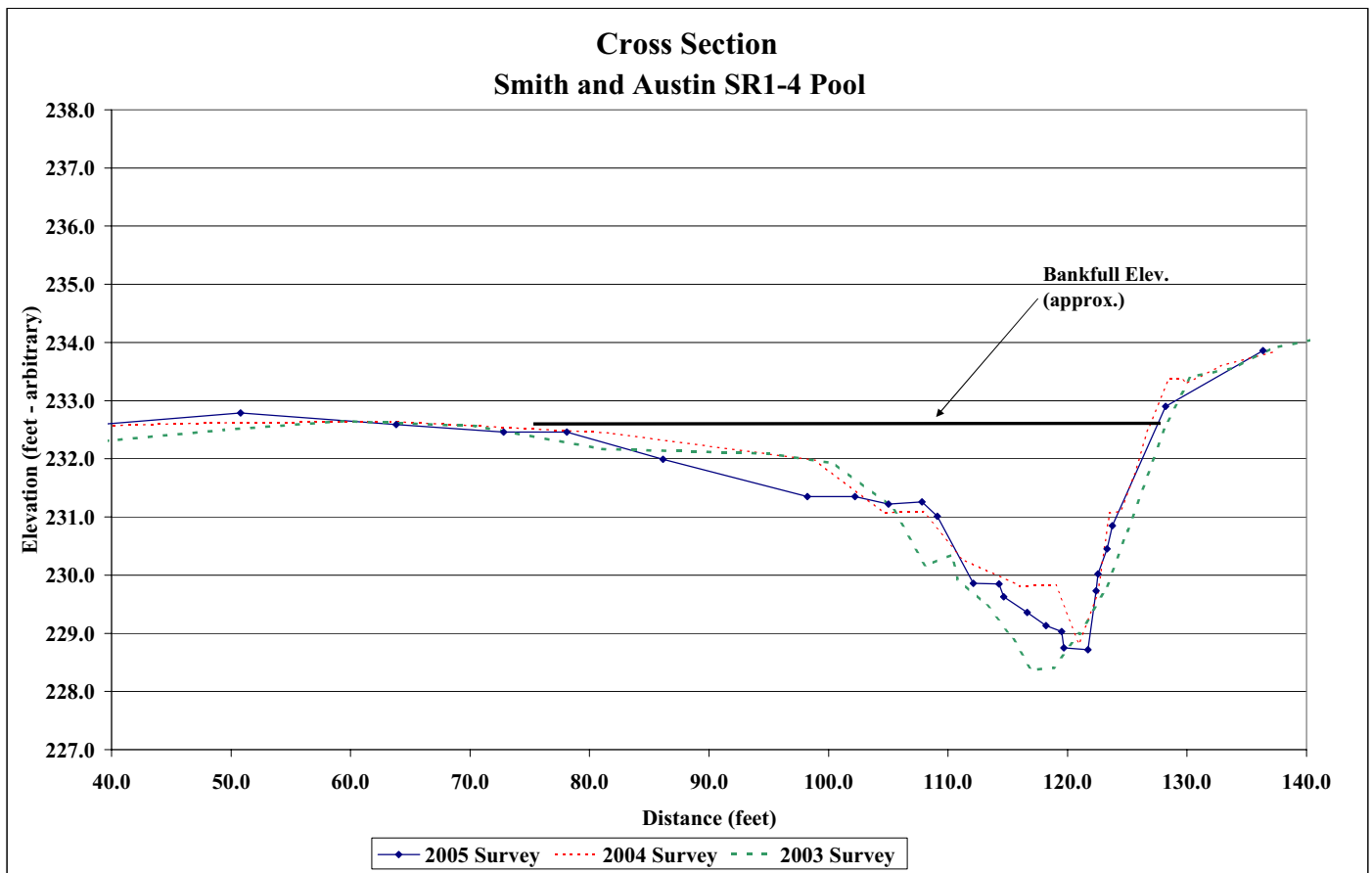
Project Name	Smith and Austin
Cross Section	SR1-4
Feature	Pool
Date	6/2/05
Crew	Bidelspach, Clinton

2005 Survey			2004 Survey			2003 Survey		
Station	Elevation	Notes	Station	Elevation	Notes	Station	Elevation	Notes
30.1	232.5	LP	30.1	232.5	LP	11.2	236.8	
37.3	232.6		48.0	232.6		13.7	236.6	
50.8	232.8		63.4	232.6		17.7	235.4	
63.8	232.6		81.6	232.4	BKF	22.3	233.7	
72.8	232.5		98.9	232.0		26.2	232.6	
78.1	232.5		104.6	231.1		30.2	232.5	LP
86.1	232.0		107.9	231.1		39.7	232.3	
98.2	231.4		111.2	230.3		49.4	232.5	
102.2	231.4		116.0	229.8		59.4	232.7	
105.0	231.2		119.0	229.8		70.5	232.6	BKF
107.8	231.3		121.0	228.8		81.0	232.2	
109.1	231.0		122.5	229.7		95.0	232.1	
112.1	229.9		123.4	230.9		100.5	231.9	
114.3	229.9		123.5	231.1		105.3	231.2	
114.7	229.6		124.5	231.1		108.1	230.2	
116.6	229.4		125.6	231.7		110.3	230.4	
118.2	229.1		126.7	232.5	BKF	110.8	229.9	
119.5	229.0		128.5	233.4		113.2	229.5	
119.7	228.8		129.6	233.4		115.2	229.0	
121.7	228.7		129.9	233.3		117.0	228.4	
122.4	229.7		132.8	233.6		118.8	228.4	
122.5	230.0		137.2	233.8	RP	121.0	229.0	
123.3	230.5					123.2	229.8	
123.7	230.9					125.0	230.8	
128.2	232.9					128.4	232.7	
136.4	233.9	RP				130.3	233.4	
						134.0	233.6	
						137.1	233.9	RP
						155.0	234.6	



Photo of Cross-Section SR1-4 - Looking Downstream @ STA 12+00

	2005	2004	2003	AS-BUILT
Area	53.4	43.8	69.3	57.9
Width	49.7	45.1	47.4	46.5
Mean Depth	1.1	1.0	1.5	1.2
Max Depth	3.8	3.7	4.1	3.8
W/D	46.3	46.4	32.4	37.3



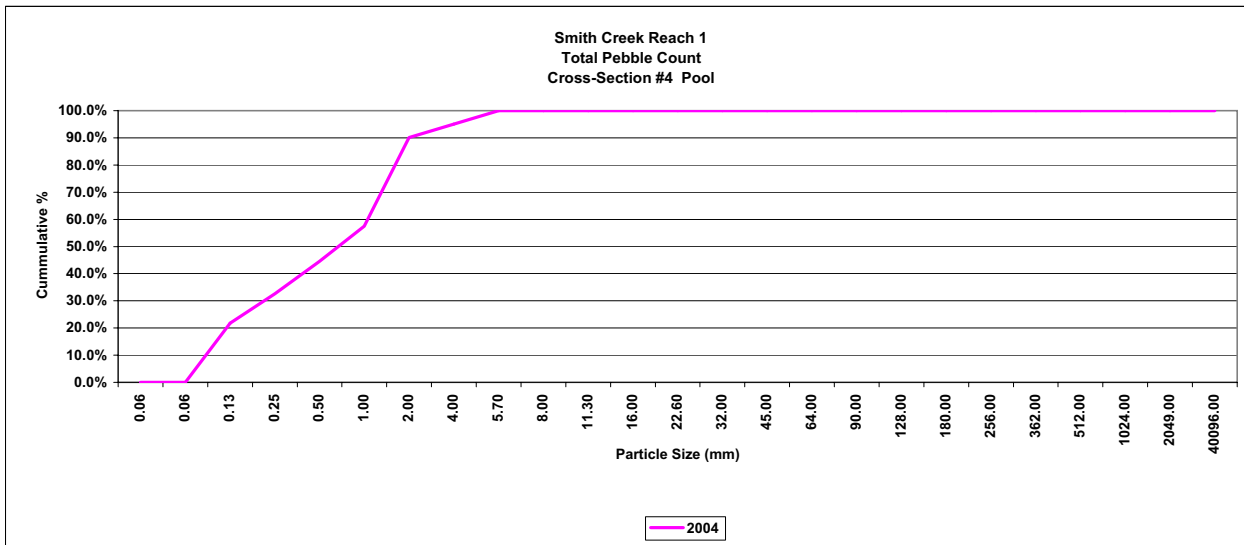
Project Name	Smith Reach 1
Cross Section	#4
Feature	Pool
Date	6/25/04
Crew	Bidelspach, Clinton

Note: As-built bed material not measured

2004

Description	Material	Size (mm)	Pool - Bank	Pool - Bed	%	Cum %
Silt/Clay	silt/clay	0.061	0	0	0.0%	0.0%
Sand	very fine sand	0.062	0	0	0.0%	0.0%
	fine sand	0.125	22	0	21.8%	21.8%
	medium sand	0.25	10	1	10.9%	32.7%
	course sand	0.50	6	6	11.9%	44.6%
	very course sand	1.0	4	9	12.9%	57.4%
Gravel	very fine gravel	2.0	8	25	32.7%	90.1%
	fine gravel	4.0	0	5	5.0%	95.0%
	fine gravel	5.7	0	5	5.0%	100.0%
	medium gravel	8.0	0	0	0.0%	100.0%
	medium gravel	11.3	0	0	0.0%	100.0%
	course gravel	16.0	0	0	0.0%	100.0%
	course gravel	22.6	0	0	0.0%	100.0%
	very course gravel	32	0	0	0.0%	100.0%
	very course gravel	45	0	0	0.0%	100.0%
Cobble	small cobble	64	0	0	0.0%	100.0%
	medium cobble	90	0	0	0.0%	100.0%
	large cobble	128	0	0	0.0%	100.0%
	very large cobble	180	0	0	0.0%	100.0%
Boulder	small boulder	256	0	0	0.0%	100.0%
	small boulder	362	0	0	0.0%	100.0%
	medium boulder	512	0	0	0.0%	100.0%
	large boulder	1024	0	0	0.0%	100.0%
	very large boulder	2049	0	0	0.0%	100.0%
Bedrock	bedrock	40096	0	0	0.0%	100.0%
TOTAL / %of whole count			50	51	100.0%	

	d16	d35	d50	d85	d95
2004	0.16	0.45	1.07	2.72	4.83



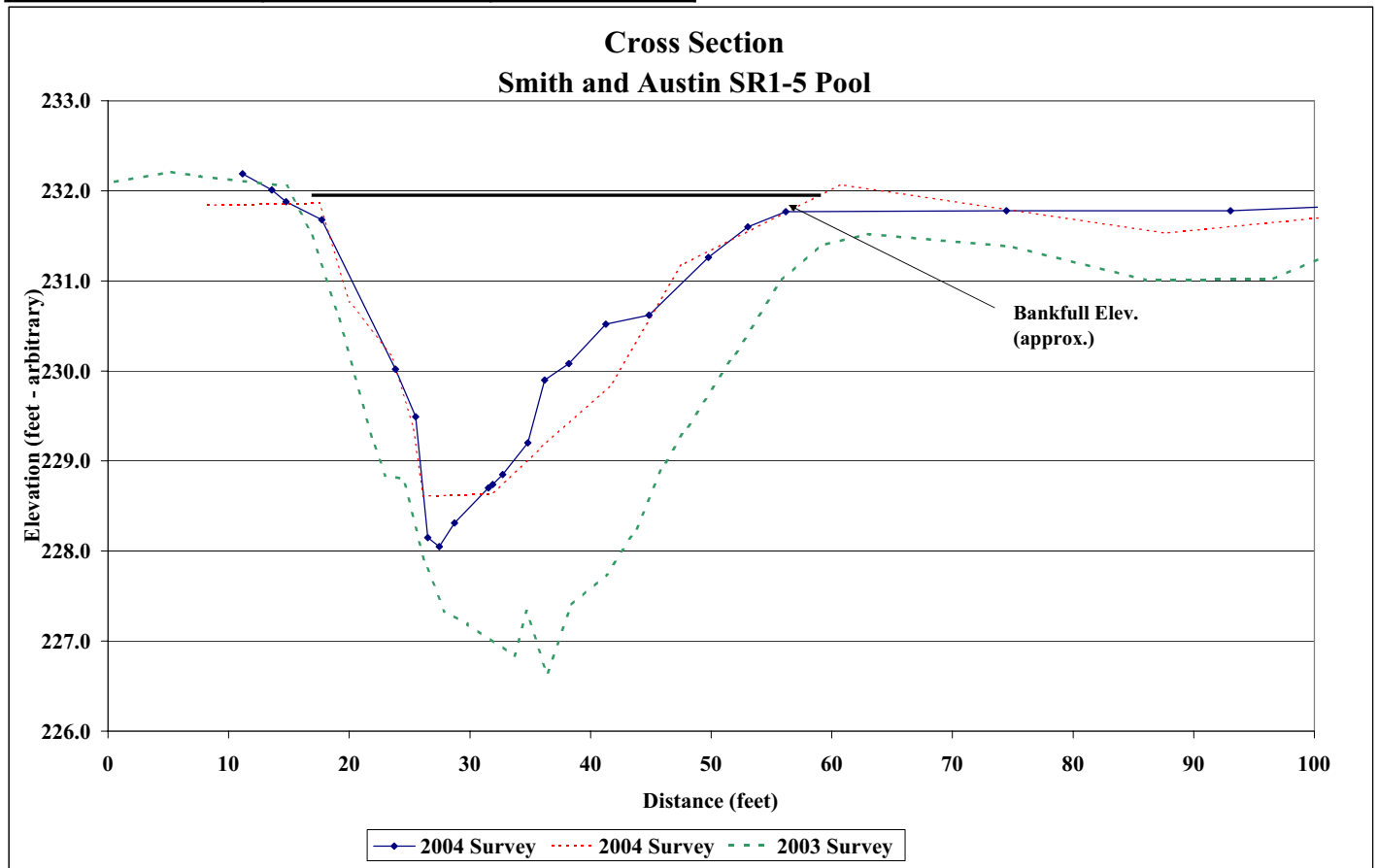
Project Name	Smith and Austin
Cross Section	SR1-5
Feature	Pool
Date	6/2/05
Crew	Bidelspach, Clinton

2004			2004			2003		
Station	Elevation	Notes	Station	Elevation	Notes	Station	Elevation	Notes
11.16	232.2		8.2	231.8	LP	0.6	232.1	
13.58	232.0		17.5	231.9	BKF	5.2	232.2	
14.77	231.9		20.0	230.8		7.6	232.2	LP
17.71	231.7		23.5	230.2		14.8	232.1	
23.83	230.0		25.3	229.4		16.8	231.6	
25.5	229.5		26.1	228.6		19.0	230.7	
26.51	228.2		28.4	228.6		22.0	229.2	
27.45	228.1		31.9	228.6		23.0	228.8	
28.73	228.3		35.7	229.1		24.5	228.8	
31.53	228.7		41.7	229.8		26.2	227.9	
31.89	228.7		47.5	231.2		27.9	227.3	
32.72	228.9		60.7	232.1		29.8	227.2	
34.8	229.2		87.7	231.5		33.7	226.8	
36.2	229.9		117.1	231.9		34.7	227.3	
38.2	230.1		139.2	231.4	RP	36.4	226.6	
41.3	230.5					38.4	227.4	
44.9	230.6					41.3	227.7	
49.8	231.3					43.8	228.2	
53.1	231.6					45.9	228.9	
56.18	231.8					47.6	229.3	
74.47	231.8					51.7	230.1	
93.05	231.8					55.8	231.0	
120.54	231.9					59.0	231.4	
139.22	231.4					63.0	231.5	BKF
						75.0	231.4	
						86.0	231.0	
						96.6	231.0	
						101.5	231.3	
						113.0	231.7	
						122.0	231.5	
						135.0	231.2	
						139.8	231.1	RP
						153.5	231.4	
						166.0	231.9	
						172.0	232.0	



Photo of Cross-Section SR1-5 - Looking Downstream @ STA 16+90

	2004	2004	2003	AS-BUILT
Area	55.8	78.9	123.2	109.2
Width	41.4	43.2	44.2	41.8
Mean Depth	1.3	1.8	2.8	2.6
Max Depth	3.6	3.1	5.1	4.8
W/D	30.7	23.6	15.9	16.0



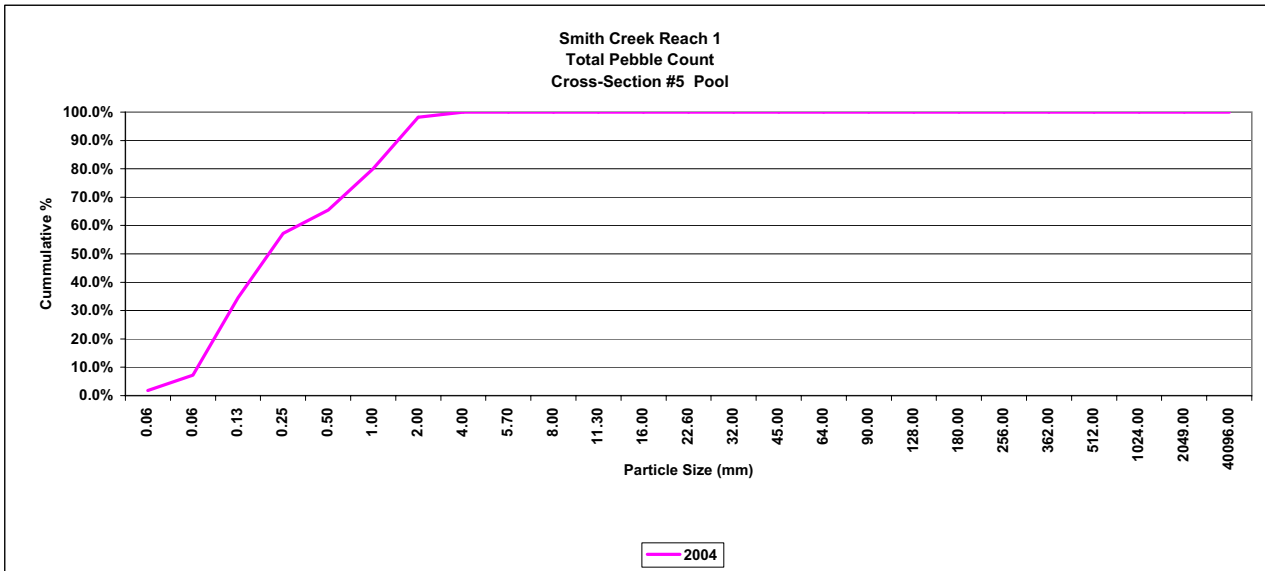
Project Name	Smith Reach 1
Cross Section	#5
Feature	Pool
Date	6/25/04
Crew	Bidelspach, Clinton

Note: As-built bed material not measured

2004

Description	Material	Size (mm)	Pool - Bank	Pool - Bed	%	Cum %
Silt/Clay	silt/clay	0.061	2	0	1.8%	1.8%
Sand	very fine sand	0.062	6	0	5.5%	7.3%
	fine sand	0.125	30	0	27.3%	34.5%
	medium sand	0.25	21	4	22.7%	57.3%
	course sand	0.50	0	9	8.2%	65.5%
	very course sand	1.0	0	16	14.5%	80.0%
G r a v e l	very fine gravel	2.0	1	19	18.2%	98.2%
	fine gravel	4.0	0	2	1.8%	100.0%
	fine gravel	5.7	0	0	0.0%	100.0%
	medium gravel	8.0	0	0	0.0%	100.0%
	medium gravel	11.3	0	0	0.0%	100.0%
	course gravel	16.0	0	0	0.0%	100.0%
	course gravel	22.6	0	0	0.0%	100.0%
	very course gravel	32	0	0	0.0%	100.0%
	very course gravel	45	0	0	0.0%	100.0%
Cobble	small cobble	64	0	0	0.0%	100.0%
	medium cobble	90	0	0	0.0%	100.0%
	large cobble	128	0	0	0.0%	100.0%
	very large cobble	180	0	0	0.0%	100.0%
Boulder	small boulder	256	0	0	0.0%	100.0%
	small boulder	362	0	0	0.0%	100.0%
	medium boulder	512	0	0	0.0%	100.0%
	large boulder	1024	0	0	0.0%	100.0%
	very large boulder	2049	0	0	0.0%	100.0%
Bedrock	bedrock	40096	0	0	0.0%	100.0%
TOTAL / % of whole count			60	50	100.0%	

	d16	d35	d50	d85	d95
2004	0.12	0.19	0.32	1.83	2.74



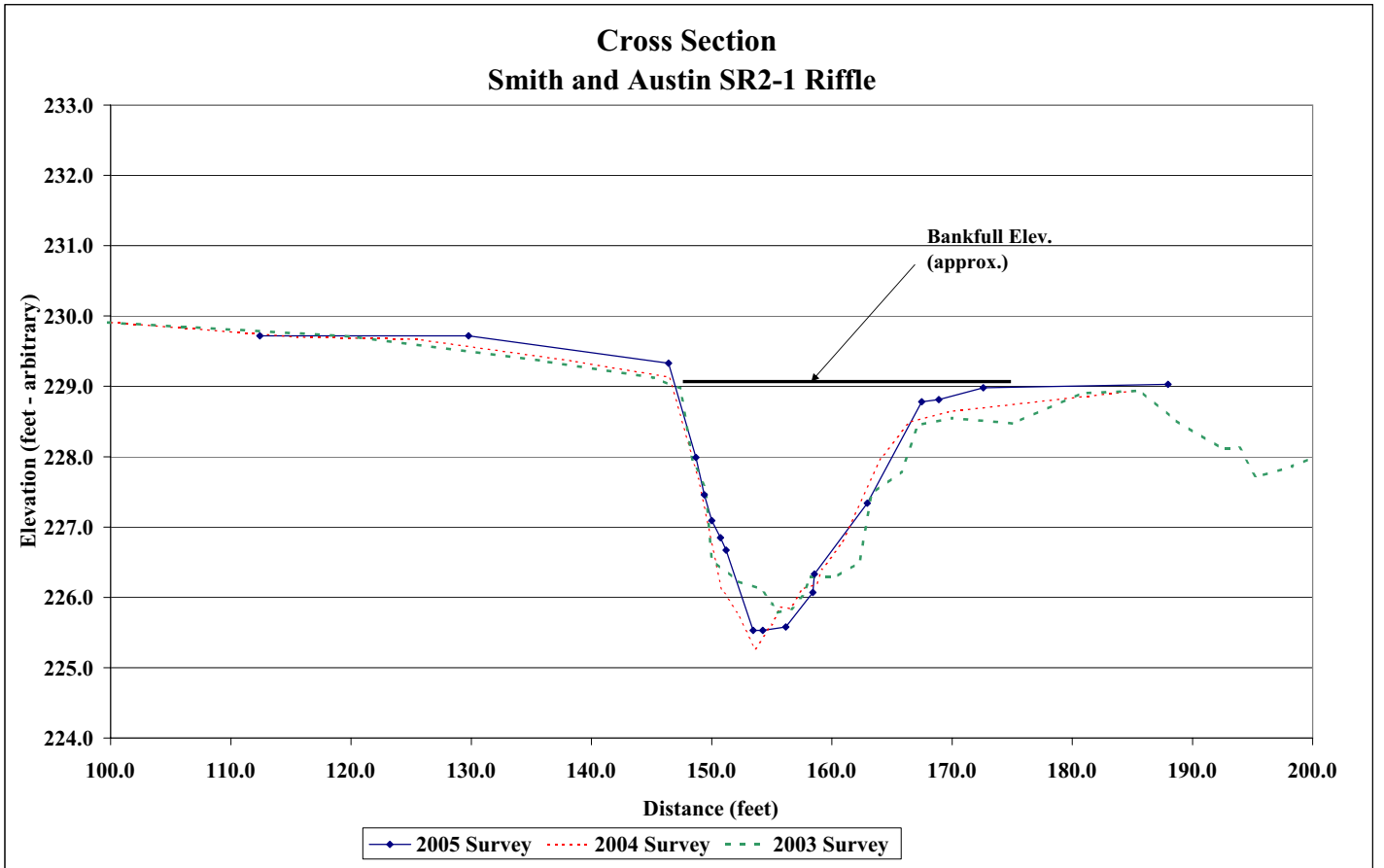
Project Name	Smith and Austin
Cross Section	SR2-1
Feature	Riffle
Date	6/2/05
Crew	Bidelspach, Clinton

2005 Survey			2004 Survey			2003 Survey		
Station	Elevation	Notes	Station	Elevation	Notes	Station	Elevation	Notes
112.4	229.7		100.0	229.9	LP	0.0	232.3	
129.8	229.7		115.5	229.7		11.0	232.0	
146.4	229.3		125.5	229.7		20.0	231.2	
148.7	228.0		138.4	229.4		22.8	231.1	
149.4	227.5		146.5	229.1		39.0	231.4	
150.0	227.1		148.9	227.7		50.0	231.2	
150.8	226.9		150.8	226.1		60.4	231.2	
151.2	226.7		152.1	225.8		69.0	231.2	
153.5	225.5		153.6	225.3		79.0	230.8	
154.3	225.5		155.0	225.6		89.0	230.4	
156.2	225.6		155.7	225.9		97.0	230.1	
158.4	226.1		156.6	225.8		99.8	229.9 LP	
158.5	226.3		157.6	226.1		120.0	229.7	
162.9	227.3		158.8	226.2		136.0	229.4	
167.5	228.8		159.2	226.4		145.2	229.1	
168.9	228.8		160.8	226.7		147.4	229.0	
172.6	229.0		164.1	228.0		148.4	228.0	
188.0	229.0		166.5	228.5	BKF	149.5	227.6	
			169.7	228.6		150.0	226.5	
			185.5	228.9	RP	152.2	226.2	
						154.1	226.1	
						155.0	225.9	
						155.4	225.8	
						156.6	225.8	
						157.6	226.0	
						158.2	226.3	
						160.3	226.3	
						162.3	226.5	



Photo of Cross-Section SR2-1 - Looking Downstream @ STA 24+30

	2005	2004	2003	AS-BUILT
Area	51.3	44.9	45.9	46.5
Width	20.2	20.0	20.2	33.2
Mean Depth	2.5	2.2	2.3	1.4
Max Depth	3.6	3.9	3.3	3.1
W/D	7.9	8.9	8.9	23.7



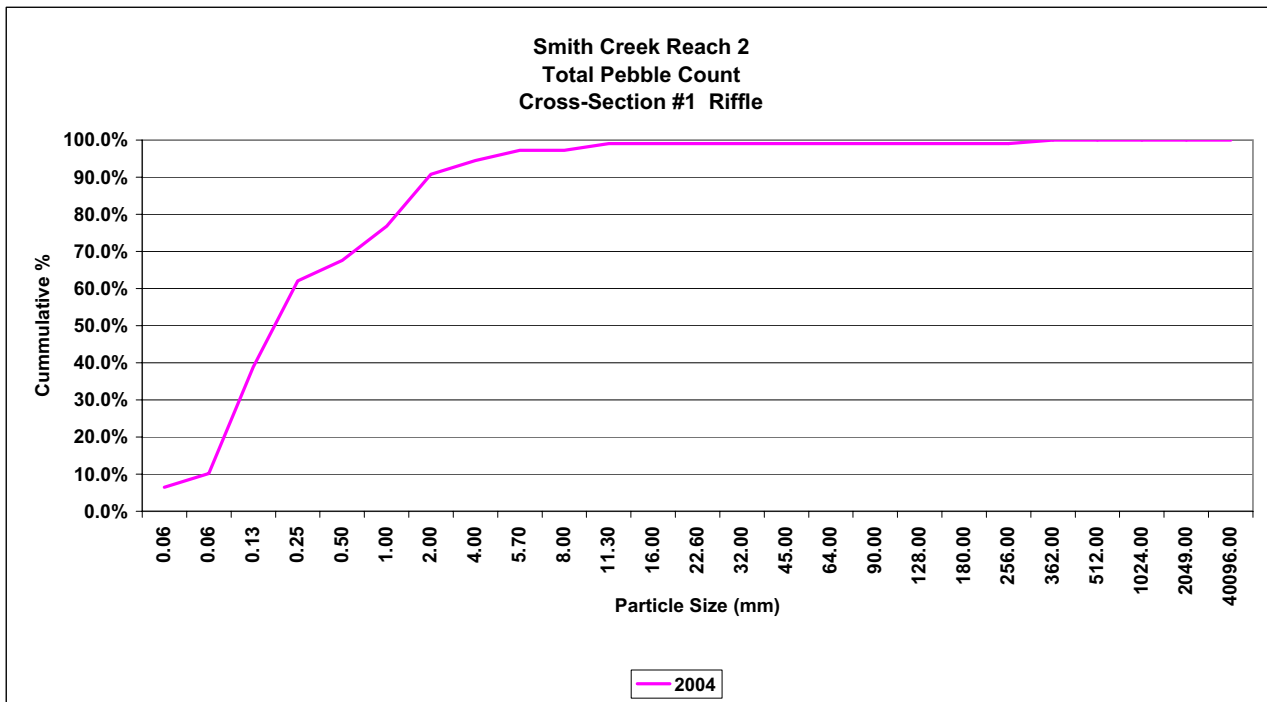
Project Name	Smith Reach 2
Cross Section	#1
Feature	Riffle
Date	6/25/04
Crew	Bidelspach, Clinton

Note: As-built bed material not measured

2004

Description	Material	Size (mm)	Riffle - Bank	Riffle - Bed	%	Cum %
Silt/Clay	silt/clay	0.061	7	0	6.5%	6.5%
Sand	very fine sand	0.062	4	0	3.7%	10.2%
	fine sand	0.125	27	4	28.7%	38.9%
	medium sand	0.25	11	14	23.1%	62.0%
	course sand	0.50	2	4	5.6%	67.6%
	very course sand	1.0	0	10	9.3%	76.9%
G r a v e l	very fine gravel	2.0	0	15	13.9%	90.7%
	fine gravel	4.0	0	4	3.7%	94.4%
	fine gravel	5.7	0	3	2.8%	97.2%
	medium gravel	8.0	0	0	0.0%	97.2%
	medium gravel	11.3	0	2	1.9%	99.1%
	course gravel	16.0	0	0	0.0%	99.1%
	course gravel	22.6	0	0	0.0%	99.1%
	very course gravel	32	0	0	0.0%	99.1%
	very course gravel	45	0	0	0.0%	99.1%
	Cobble	small cobble	64	0	0	0.0%
medium cobble		90	0	0	0.0%	99.1%
large cobble		128	0	0	0.0%	99.1%
very large cobble		180	0	0	0.0%	99.1%
Boulder	small boulder	256	0	0	0.0%	99.1%
	small boulder	362	0	1	0.9%	100.0%
	medium boulder	512	0	0	0.0%	100.0%
	large boulder	1024	0	0	0.0%	100.0%
	very large boulder	2049	0	0	0.0%	100.0%
Bedrock	bedrock	40096	0	0	0.0%	100.0%
TOTAL / %of whole count			51	57	100.0%	

	d16	d35	d50	d85	d95
2004	0.11	0.17	0.28	2.27	5.25



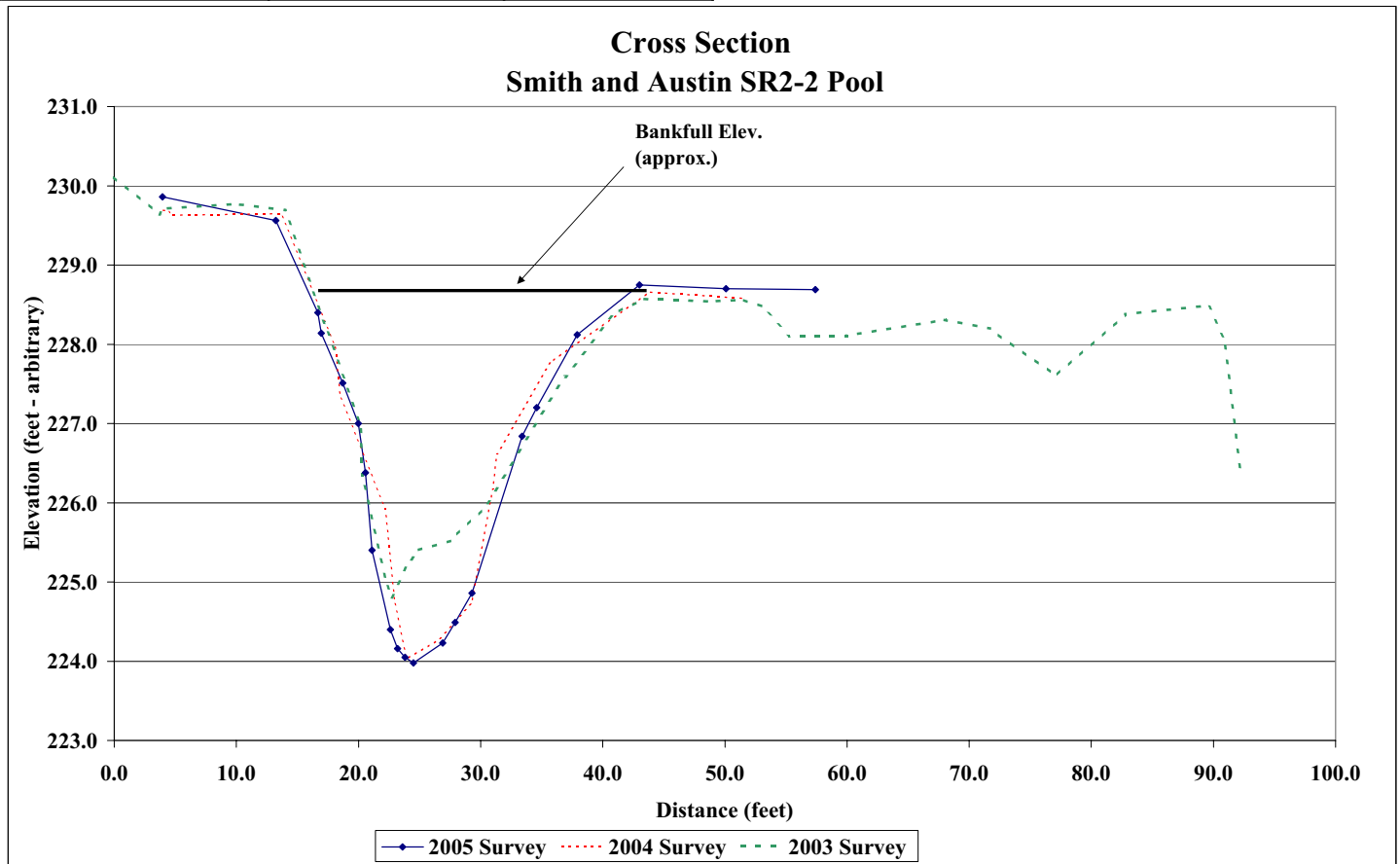
Project Name	Smith and Austin
Cross Section	SR2-2
Feature	Pool
Date	6/2/05
Crew	Bidelspach, Clinton

2005 Survey			2004 Survey			2003 Survey		
Station	Elevation	Notes	Station	Elevation	Notes	Station	Elevation	Notes
4.0	229.9		4.0	229.7	LP	0.0	230.1	
13.2	229.6		4.5	229.7		3.7	229.6	
16.7	228.4		4.7	229.6		4.0	229.7	
16.9	228.1		13.7	229.7		10.0	229.8	LP
18.7	227.5		18.1	228.0		14.0	229.7	
20.0	227.0		18.5	227.3		17.2	228.3	
20.6	226.4		22.2	225.9		20.2	227.0	
21.1	225.4		23.0	224.8		20.3	226.4	
22.6	224.4		23.9	224.0		22.3	225.0	
23.2	224.2		26.5	224.3		22.7	224.8	
23.8	224.1		29.2	224.7		24.0	225.2	
24.5	224.0		31.0	226.2		24.9	225.4	
26.9	224.2		31.3	226.6		27.5	225.5	
27.9	224.5		35.7	227.8		30.3	225.9	
29.3	224.9		43.8	228.7	BKF	36.9	227.6	
33.4	226.8		51.4	228.6	RP	41.0	228.4	
34.6	227.2					43.4	228.6	
37.9	228.1					48.8	228.5	
43.0	228.8					51.5	228.6	RP
50.1	228.7					53.0	228.5	
57.4	228.7					55.3	228.1	
						60.0	228.1	
						68.0	228.3	
						71.7	228.2	
						77.1	227.6	
						82.8	228.4	
						89.6	228.5	
						90.9	228.1	
						92.2	226.4	
						99.4	226.2	
						101.8	226.1	
						103.1	228.1	
						104.4	228.4	
						107.4	228.9	



Photo of Cross-Section SR2-2 - Looking Downstream @ STA 24+87

	2005	2004	2003	AS-BUILT
Area	64.5	60.8	59.2	48.5
Width	26.1	25.7	26.2	26.9
Mean Depth	2.5	2.4	2.3	1.8
Max Depth	4.6	4.6	3.8	3.8
W/D	10.5	10.9	11.6	14.9



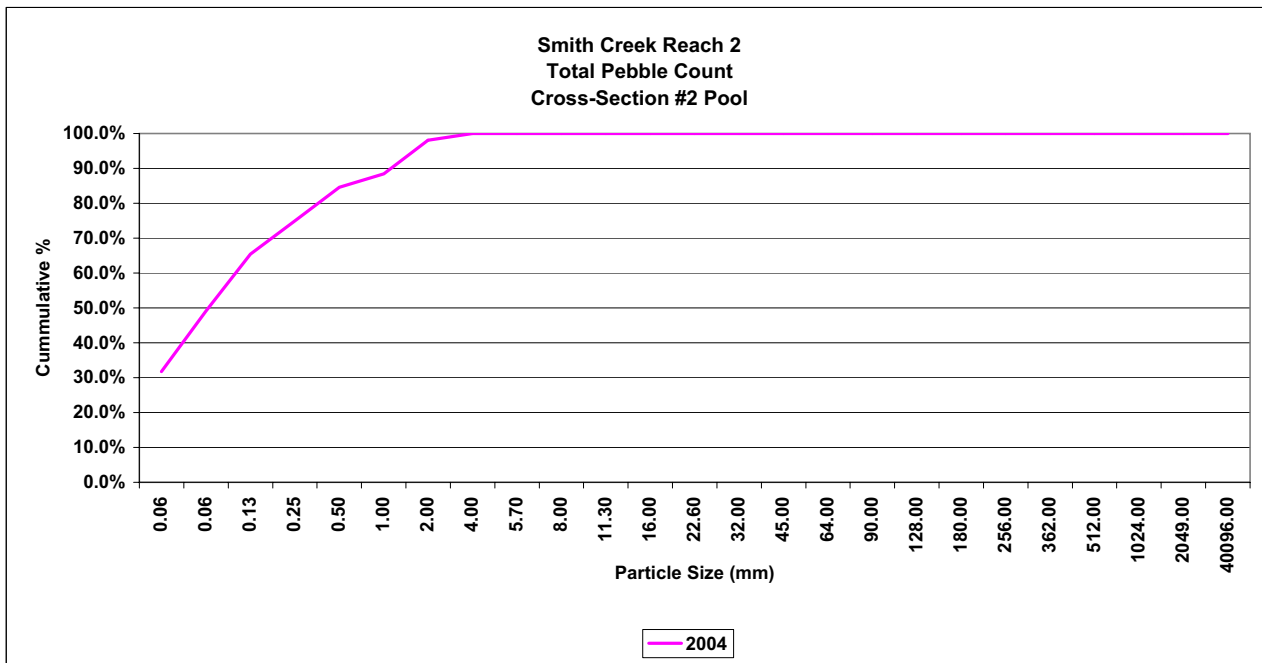
Project Name	Smith Reach 2
Cross Section	#2
Feature	Pool
Date	6/25/04
Crew	Bidelspach, Clinton

Note: As-built bed material not measured

2004

Description	Material	Size (mm)	Pool - Bank	Pool - Bed	%	Cum %
Silt/Clay	silt/clay	0.061	33	0	31.7%	31.7%
Sand	very fine sand	0.062	18	0	17.3%	49.0%
	fine sand	0.125	4	13	16.3%	65.4%
	medium sand	0.25	0	10	9.6%	75.0%
	course sand	0.50	0	10	9.6%	84.6%
	very course sand	1.0	0	4	3.8%	88.5%
G r a v e l	very fine gravel	2.0	0	10	9.6%	98.1%
	fine gravel	4.0	0	2	1.9%	100.0%
	fine gravel	5.7	0	0	0.0%	100.0%
	medium gravel	8.0	0	0	0.0%	100.0%
	medium gravel	11.3	0	0	0.0%	100.0%
	course gravel	16.0	0	0	0.0%	100.0%
	course gravel	22.6	0	0	0.0%	100.0%
	very course gravel	32	0	0	0.0%	100.0%
	very course gravel	45	0	0	0.0%	100.0%
Cobble	small cobble	64	0	0	0.0%	100.0%
	medium cobble	90	0	0	0.0%	100.0%
	large cobble	128	0	0	0.0%	100.0%
	very large cobble	180	0	0	0.0%	100.0%
Boulder	small boulder	256	0	0	0.0%	100.0%
	small boulder	362	0	0	0.0%	100.0%
	medium boulder	512	0	0	0.0%	100.0%
	large boulder	1024	0	0	0.0%	100.0%
	very large boulder	2049	0	0	0.0%	100.0%
Bedrock	bedrock	40096	0	0	0.0%	100.0%
TOTAL / %of whole count			55	49	100.0%	

	d16	d35	d50	d85	d95
2004	0.00	0.07	0.10	0.73	2.52



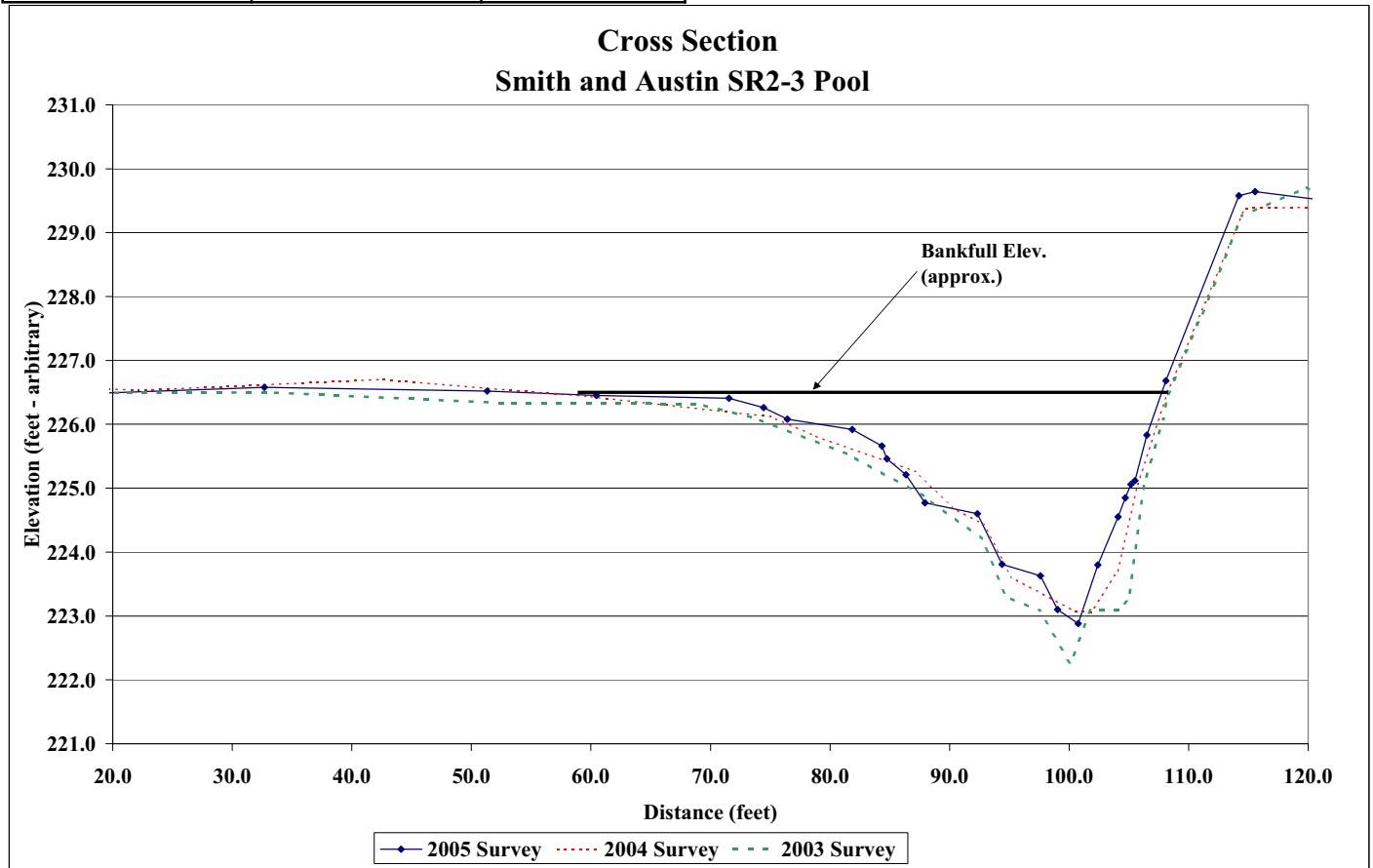
Project Name	Smith and Austin
Cross Section	SR2-3
Feature	Pool
Date	6/2/05
Crew	Bidelspach, Clinton

2005 Survey			2004 Survey			2003 Survey		
Station	Elevation	Notes	Station	Elevation	Notes	Station	Elevation	Notes
7.8	226.5	LP	7.4	226.6	LP	2.0	226.7	
8.6	226.6		8.1	226.7		7.0	226.6	
19.5	226.5		22.2	226.5		7.6	226.5	LP
32.7	226.6		42.4	226.7		21.0	226.5	
51.3	226.5		59.9	226.4	BKF	33.0	226.5	BKF
60.5	226.5		75.0	226.1		53.0	226.3	
71.6	226.4		78.8	225.8		69.0	226.3	
74.5	226.3		87.2	225.3		74.0	226.1	
76.4	226.1		90.2	224.7		81.9	225.5	
81.9	225.9		92.9	224.4		88.0	224.9	
84.3	225.7		95.2	223.6		92.7	224.2	
84.8	225.5		100.5	223.1		94.7	223.3	
86.4	225.2		101.8	223.1		97.5	223.1	
88.0	224.8		104.1	223.7		100.1	222.3	
92.3	224.6		105.8	225.1		101.8	223.1	
94.4	223.8		108.3	226.6	BKF	104.2	223.1	
97.6	223.6		114.7	229.4	RP	105.0	223.3	
99.0	223.1		123.7	229.4	RP	106.3	225.1	
100.8	222.9					107.9	226.1	
102.4	223.8					108.2	226.4	
104.1	224.6					110.9	227.6	
104.7	224.9					114.5	229.3	
105.2	225.1					119.9	229.7	
105.5	225.1					122.1	229.5	
106.5	225.8					123.5	229.4	RP
108.10	226.7							
114.22	229.6							
115.56	229.6							
123.66	229.5	RP						



Photo of Cross-Section SR2-3 - Looking Downstream @ STA 31+25

	2005	2004	2003	AS-BUILT
Area	49.4	52.4	59.6	64.0
Width	35.1	36.3	37.7	39.1
Mean Depth	1.4	1.4	1.6	1.6
Max Depth	3.6	3.4	4.2	4.1
W/D	25.0	25.1	23.8	23.9



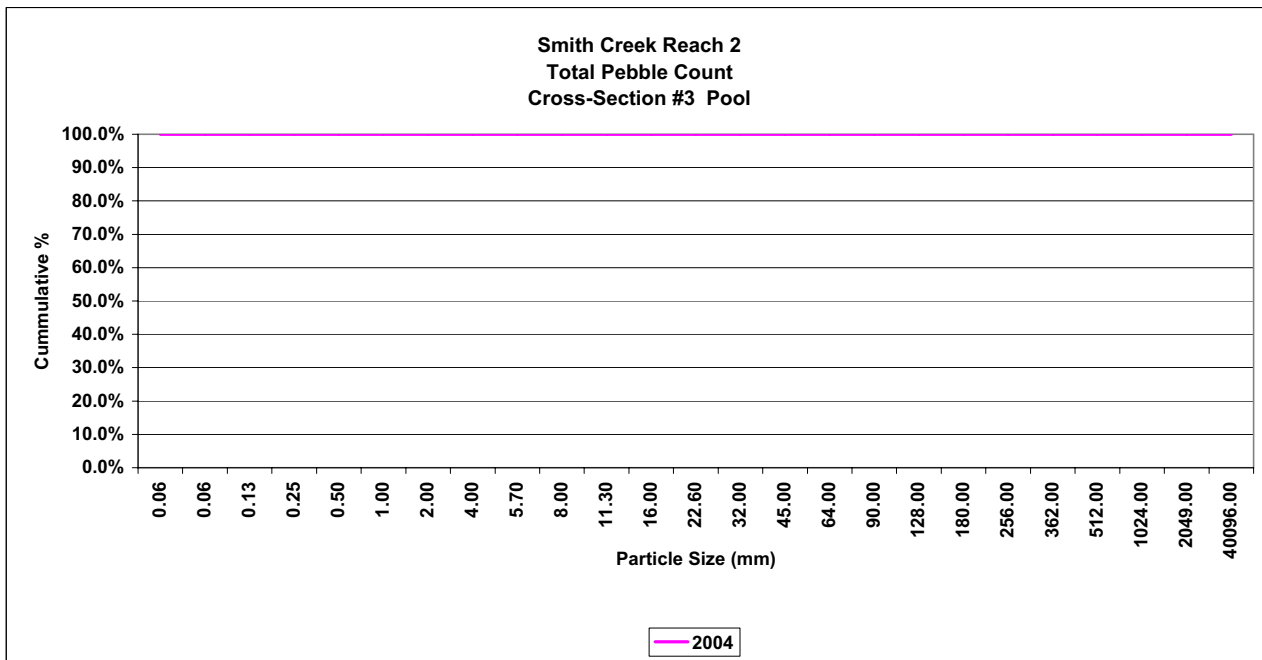
Project Name	Smith Reach 2
Cross Section	#3
Feature	Pool
Date	6/25/04
Crew	Bidelspach, Clinton

Note: As-built bed material not measured

2004

Description	Material	Size (mm)	Pool - Bank	Pool - Bed	%	Cum %
Silt/Clay	silt/clay	0.061	1	0	100.0%	100.0%
Sand	very fine sand	0.062	0	0	0.0%	100.0%
	fine sand	0.125	0	0	0.0%	100.0%
	medium sand	0.25	0	0	0.0%	100.0%
	course sand	0.50	0	0	0.0%	100.0%
	very course sand	1.0	0	0	0.0%	100.0%
Gravel	very fine gravel	2.0	0	0	0.0%	100.0%
	fine gravel	4.0	0	0	0.0%	100.0%
	fine gravel	5.7	0	0	0.0%	100.0%
	medium gravel	8.0	0	0	0.0%	100.0%
	medium gravel	11.3	0	0	0.0%	100.0%
	course gravel	16.0	0	0	0.0%	100.0%
	course gravel	22.6	0	0	0.0%	100.0%
	very course gravel	32	0	0	0.0%	100.0%
	very course gravel	45	0	0	0.0%	100.0%
Cobble	small cobble	64	0	0	0.0%	100.0%
	medium cobble	90	0	0	0.0%	100.0%
	large cobble	128	0	0	0.0%	100.0%
	very large cobble	180	0	0	0.0%	100.0%
Boulder	small boulder	256	0	0	0.0%	100.0%
	small boulder	362	0	0	0.0%	100.0%
	medium boulder	512	0	0	0.0%	100.0%
	large boulder	1024	0	0	0.0%	100.0%
	very large boulder	2049	0	0	0.0%	100.0%
Bedrock	bedrock	40096	0	0	0.0%	100.0%
TOTAL / %of whole count			1	0	100.0%	

	d16	d35	d50	d85	d95
2004	0.00	0.00	0.00	0.00	0.00



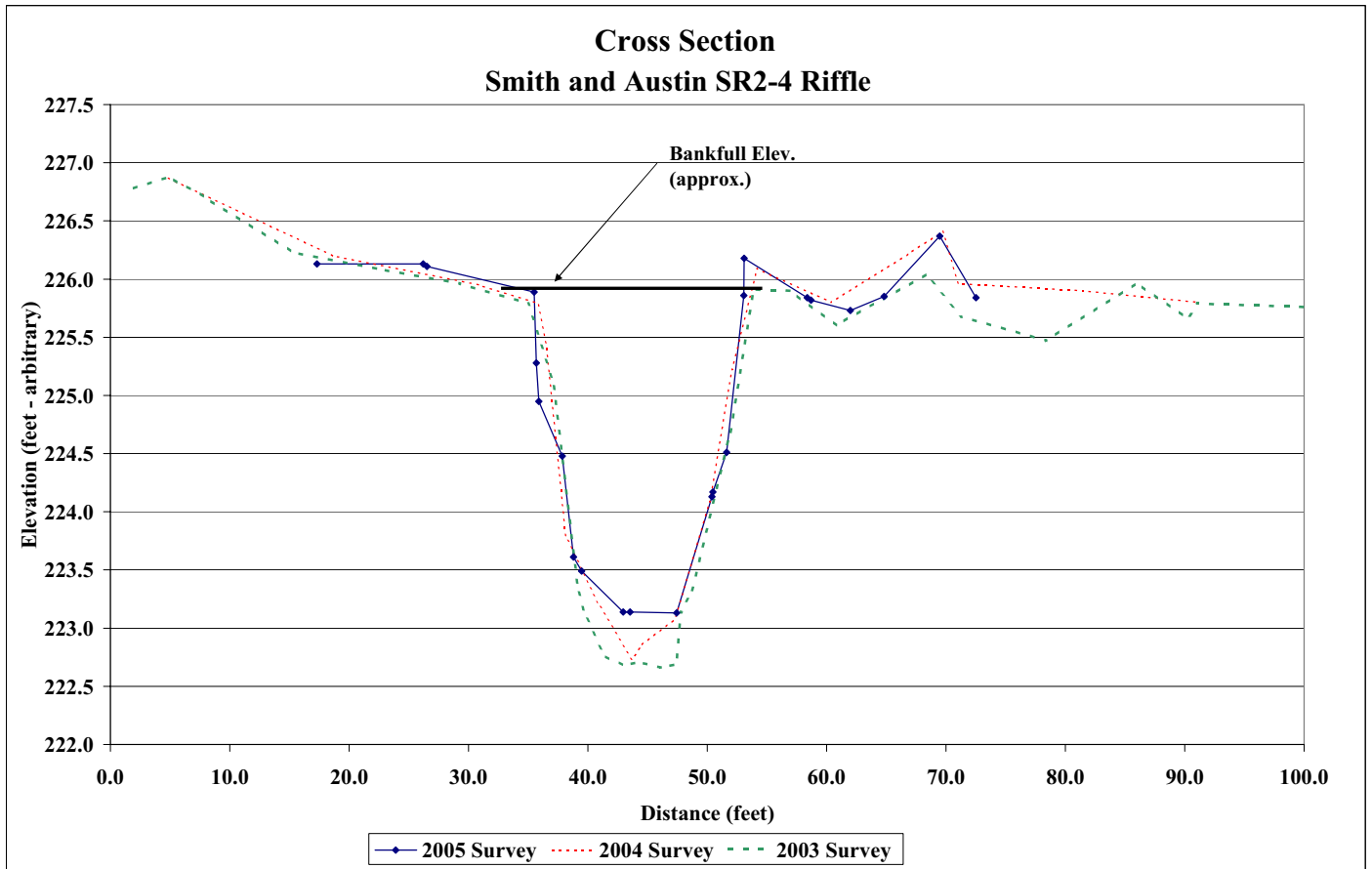
Project Name	Smith and Austin
Cross Section	SR2-4
Feature	Riffle
Date	6/2/05
Crew	Bidelspach, Clinton

2005 Survey			2004 Survey			2003 Survey		
Station	Elevation	Notes	Station	Elevation	Notes	Station	Elevation	Notes
17.3	226.1		4.9	226.9	LP	2.000	226.8	
26.2	226.1		18.6	226.2		4.90	226.9	
26.5	226.1		30.8	226.0		8.000	226.7	LP
35.5	225.9		35.8	225.8	BKF	15.3	226.2	
35.7	225.3		36.5	225.5		22.3	226.1	
35.9	225.0		38.1	223.8		29.3	226.0	
37.9	224.5		40.8	223.2		35.0	225.8	BKF
38.8	223.6		43.7	222.7		37.1	225.1	
39.5	223.5		44.6	222.9		39.2	223.3	
43.0	223.1		47.3	223.1		39.7	223.1	
43.5	223.1		50.2	224.1		41.4	222.8	
47.4	223.1		52.1	225.2		43.0	222.7	
50.4	224.1		54.2	226.1		44.3	222.7	
50.5	224.2		60.4	225.8		46.1	222.7	
51.6	224.5		67.0	226.2		47.4	222.7	
53.1	225.9		69.8	226.4		47.8	223.1	
53.1	226.2		71.0	226.0		48.7	223.3	
58.4	225.8		81.5	225.9		51.9	224.7	
58.7	225.8		91.1	225.8	RP	53.9	225.9	
62.0	225.7					57.0	225.9	
64.8	225.9					60.8	225.6	
69.5	226.4					68.3	226.0	
72.5	225.8					71.3	225.7	
						78.4	225.5	
						86.0	226.0	
						90.2	225.7	
						91.1	225.8	RP
						100.1	225.8	
						108.0	226.0	
						113.6	226.3	
						117	226.49	
						118.6	228.21	
						121.3	228.46	
						124.6	228.13	



Photo of Cross-Section SR2-4 - Looking Downstream @ STA 32+45

	2005	2004	2003	AS-BUILT
Area	39.5	38.4	42.7	38.9
Width	17.6	18.4	18.9	18.7
Mean Depth	2.2	2.1	2.3	2.1
Max Depth	2.8	3.2	3.3	3.1
W/D	7.8	8.8	8.4	9.0



Project Name	Smith Reach 2
Cross Section	#4
Feature	Riffle
Date	6/25/04
Crew	Bidelspach, Clinton

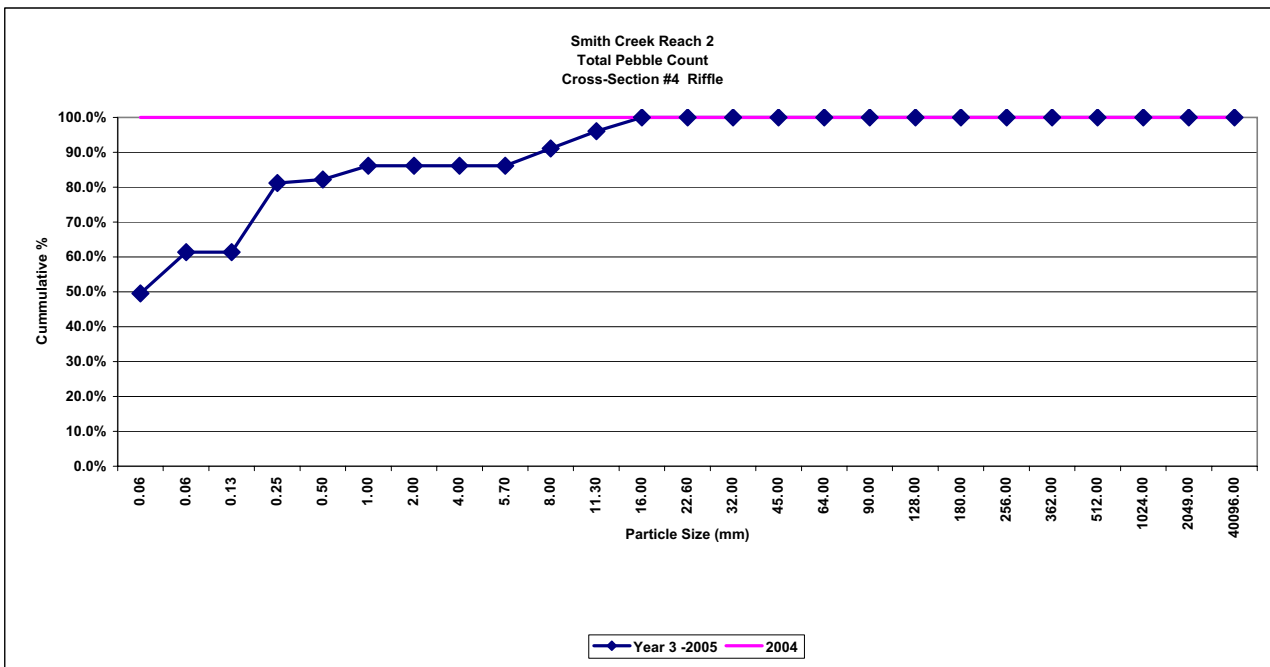
Note: As-built bed material not measured

2004

Year 3 -2005

Description	Material	Size (mm)	Riffle - Bank	Riffle - Bed	%	Cum %	Riffle	%	Cum %
Silt/Clay	silt/clay	0.061	1	0	100.0%	100.0%	50	49.5%	49.5%
Sand	very fine sand	0.062	0	0	0.0%	100.0%	12	11.9%	61.4%
	fine sand	0.125	0	0	0.0%	100.0%	0	0.0%	61.4%
	medium sand	0.25	0	0	0.0%	100.0%	20	19.8%	81.2%
	course sand	0.50	0	0	0.0%	100.0%	1	1.0%	82.2%
	very course sand	1.0	0	0	0.0%	100.0%	4	4.0%	86.1%
Gravel	very fine gravel	2.0	0	0	0.0%	100.0%	0	0.0%	86.1%
	fine gravel	4.0	0	0	0.0%	100.0%	0	0.0%	86.1%
	fine gravel	5.7	0	0	0.0%	100.0%	0	0.0%	86.1%
	medium gravel	8.0	0	0	0.0%	100.0%	5	5.0%	91.1%
	medium gravel	11.3	0	0	0.0%	100.0%	5	5.0%	96.0%
	course gravel	16.0	0	0	0.0%	100.0%	4	4.0%	100.0%
	course gravel	22.6	0	0	0.0%	100.0%	0	0.0%	100.0%
	very course gravel	32	0	0	0.0%	100.0%	0	0.0%	100.0%
	very course gravel	45	0	0	0.0%	100.0%	0	0.0%	100.0%
Cobble	small cobble	64	0	0	0.0%	100.0%	0	0.0%	100.0%
	medium cobble	90	0	0	0.0%	100.0%	0	0.0%	100.0%
	large cobble	128	0	0	0.0%	100.0%	0	0.0%	100.0%
	very large cobble	180	0	0	0.0%	100.0%	0	0.0%	100.0%
Boulder	small boulder	256	0	0	0.0%	100.0%	0	0.0%	100.0%
	small boulder	362	0	0	0.0%	100.0%	0	0.0%	100.0%
	medium boulder	512	0	0	0.0%	100.0%	0	0.0%	100.0%
	large boulder	1024	0	0	0.0%	100.0%	0	0.0%	100.0%
	very large boulder	2049	0	0	0.0%	100.0%	0	0.0%	100.0%
Bedrock	bedrock	40096	0	0	0.0%	100.0%	0	0.0%	100.0%
TOTAL / %of whole count			1	0	100.0%		101	100.0%	

	d16	d35	d50	d85	d95
Year 3 -2005	0.00	0.00	0.06	1.10	12.81



Project Name	Smith and Austin
Cross Section	AR1-2
Feature	Riffle
Date	6/2/05
Crew	Bidelspach, Clinton

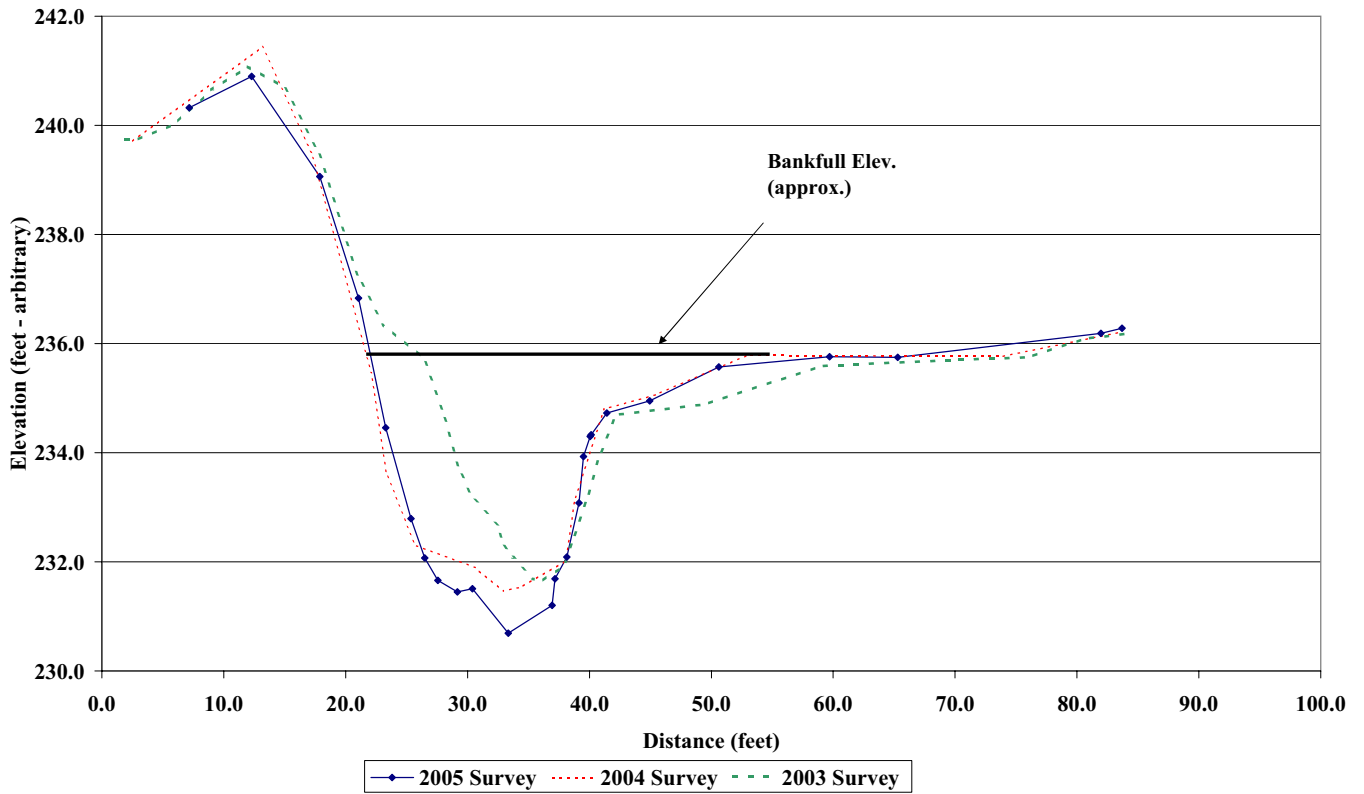
2005 Survey			2004 Survey			2003 Survey		
Station	Elevation	Notes	Station	Elevation	Notes	Station	Elevation	Notes
7.2	240.3		2.6	239.7	LP	2.0	239.74	LP
12.3	240.9		13.2	241.4		3.0	239.74	
17.9	239.1		17.2	239.5		6.0	240.03	
21.1	236.8		22.1	235.5	BKF	9.0	240.65	
23.3	234.5		23.4	233.6		12.0	241.08	
25.4	232.8		25.7	232.3		15.0	240.69	
26.5	232.1		30.6	231.9		17.8	239.51	
27.6	231.7		33.0	231.5		21.0	237.24	
29.2	231.5		34.4	231.5		23.1	236.35	
30.4	231.5		38.1	232.0		26.4	235.73	BKF
33.4	230.7		38.8	233.1		27.9	234.81	
37.0	231.2		41.2	234.8		29.3	233.71	
37.2	231.7		45.5	235.1		30.4	233.17	
38.2	232.1		52.9	235.8		32.5	232.69	
39.2	233.1		73.9	235.8		32.9	232.31	
39.5	233.9		83.5	236.2	RP	33.7	232.08	
40.1	234.3					35.4	231.69	
40.1	234.3					36.2	231.66	
41.4	234.7					37.9	231.93	
45.0	235.0					38.7	232.43	
50.6	235.6					39.8	233.14	
59.7	235.8					40.8	233.92	
65.3	235.8					42.2	234.69	
82.0	236.2					49.6	234.89	
83.7	236.3	RP				59.0	235.59	BKF
						70.0	235.70	
						76.0	235.75	
						80.5	236.08	
						84.0	236.18	RP
						84.7	236.20	
						89.5	237.33	
						97.9	239.58	
						102.0	239.53	
						110.0	239.29	



Photo of Cross-Section AR1-2 - Looking Downstream @ STA 4+42

	2005	2004	2003	AS-BUILT
Area	63.5	62.4	49.0	49.0
Width	27.3	29.5	32.4	32.4
Mean Depth	2.3	2.1	1.5	1.5
Max Depth	4.8	4.0	3.9	3.9
W/D	11.7	14.0	21.4	21.4

Cross Section Smith and Austin AR1-2 Riffle

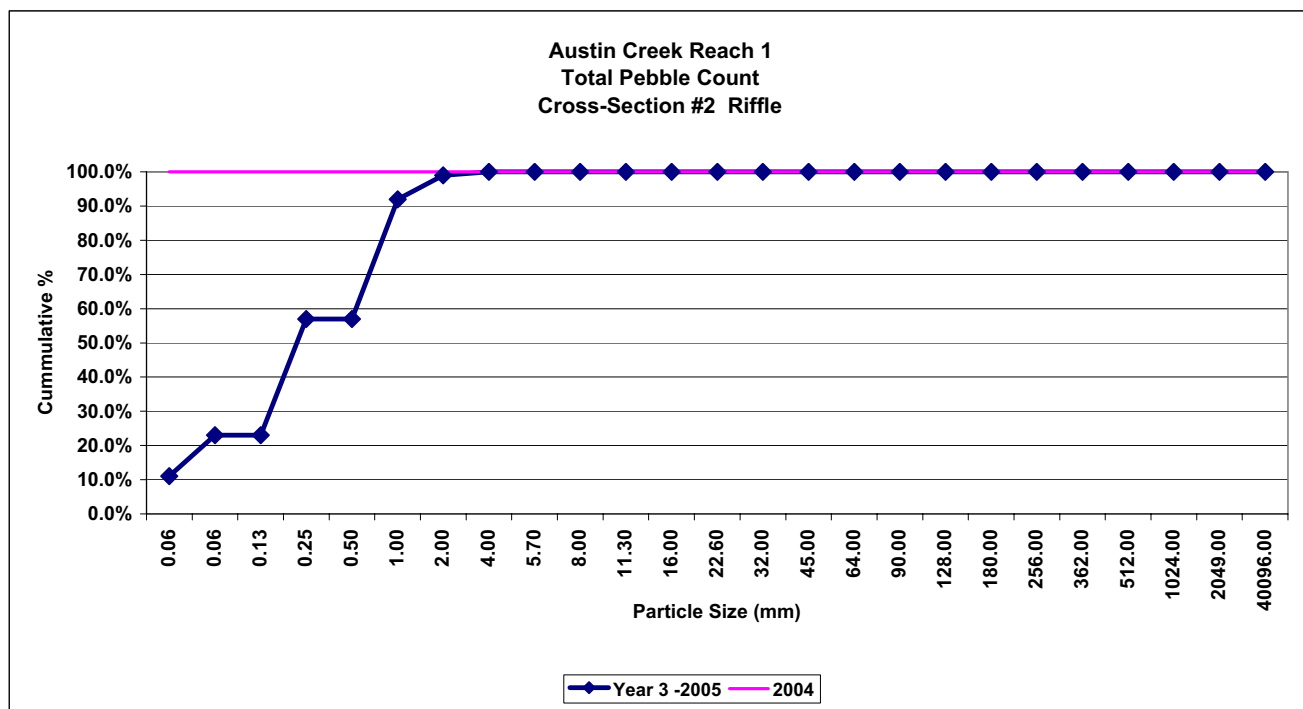


Project Name	Austin Reach 1
Cross Section	#2
Feature	Riffle
Date	6/25/04
Crew	Bidelspach, Clinton

Note: As-built bed material not measured

			2004		Year 3 -2005				
Description	Material	Size (mm)	Riffle - Bed	Riffle - Bank	%	Cum %	Riffle	%	Cum %
Silt/Clay	silt/clay	0.061	1	0	100.0%	100.0%	11	11.0%	11.0%
Sand	very fine sand	0.062	0	0	0.0%	100.0%	12	12.0%	23.0%
	fine sand	0.125	0	0	0.0%	100.0%	0	0.0%	23.0%
	medium sand	0.25	0	0	0.0%	100.0%	34	34.0%	57.0%
	course sand	0.50	0	0	0.0%	100.0%	0	0.0%	57.0%
	very course sand	1.0	0	0	0.0%	100.0%	35	35.0%	92.0%
Gravel	very fine gravel	2.0	0	0	0.0%	100.0%	7	7.0%	99.0%
	fine gravel	4.0	0	0	0.0%	100.0%	1	1.0%	100.0%
	fine gravel	5.7	0	0	0.0%	100.0%	0	0.0%	100.0%
	medium gravel	8.0	0	0	0.0%	100.0%	0	0.0%	100.0%
	medium gravel	11.3	0	0	0.0%	100.0%	0	0.0%	100.0%
	course gravel	16.0	0	0	0.0%	100.0%	0	0.0%	100.0%
	course gravel	22.6	0	0	0.0%	100.0%	0	0.0%	100.0%
	very course gravel	32	0	0	0.0%	100.0%	0	0.0%	100.0%
	very course gravel	45	0	0	0.0%	100.0%	0	0.0%	100.0%
Cobble	small cobble	64	0	0	0.0%	100.0%	0	0.0%	100.0%
	medium cobble	90	0	0	0.0%	100.0%	0	0.0%	100.0%
	large cobble	128	0	0	0.0%	100.0%	0	0.0%	100.0%
	very large cobble	180	0	0	0.0%	100.0%	0	0.0%	100.0%
Boulder	small boulder	256	0	0	0.0%	100.0%	0	0.0%	100.0%
	small boulder	362	0	0	0.0%	100.0%	0	0.0%	100.0%
	medium boulder	512	0	0	0.0%	100.0%	0	0.0%	100.0%
	large boulder	1024	0	0	0.0%	100.0%	0	0.0%	100.0%
	very large boulder	2049	0	0	0.0%	100.0%	0	0.0%	100.0%
Bedrock	bedrock	40096	0	0	0.0%	100.0%	0	0.0%	100.0%
TOTAL / %of whole count			1	0	100.0%		100	100.0%	

	d16	d35	d50	d85	d95
Year 3 -2005	0.07	0.25	0.34	1.33	2.14



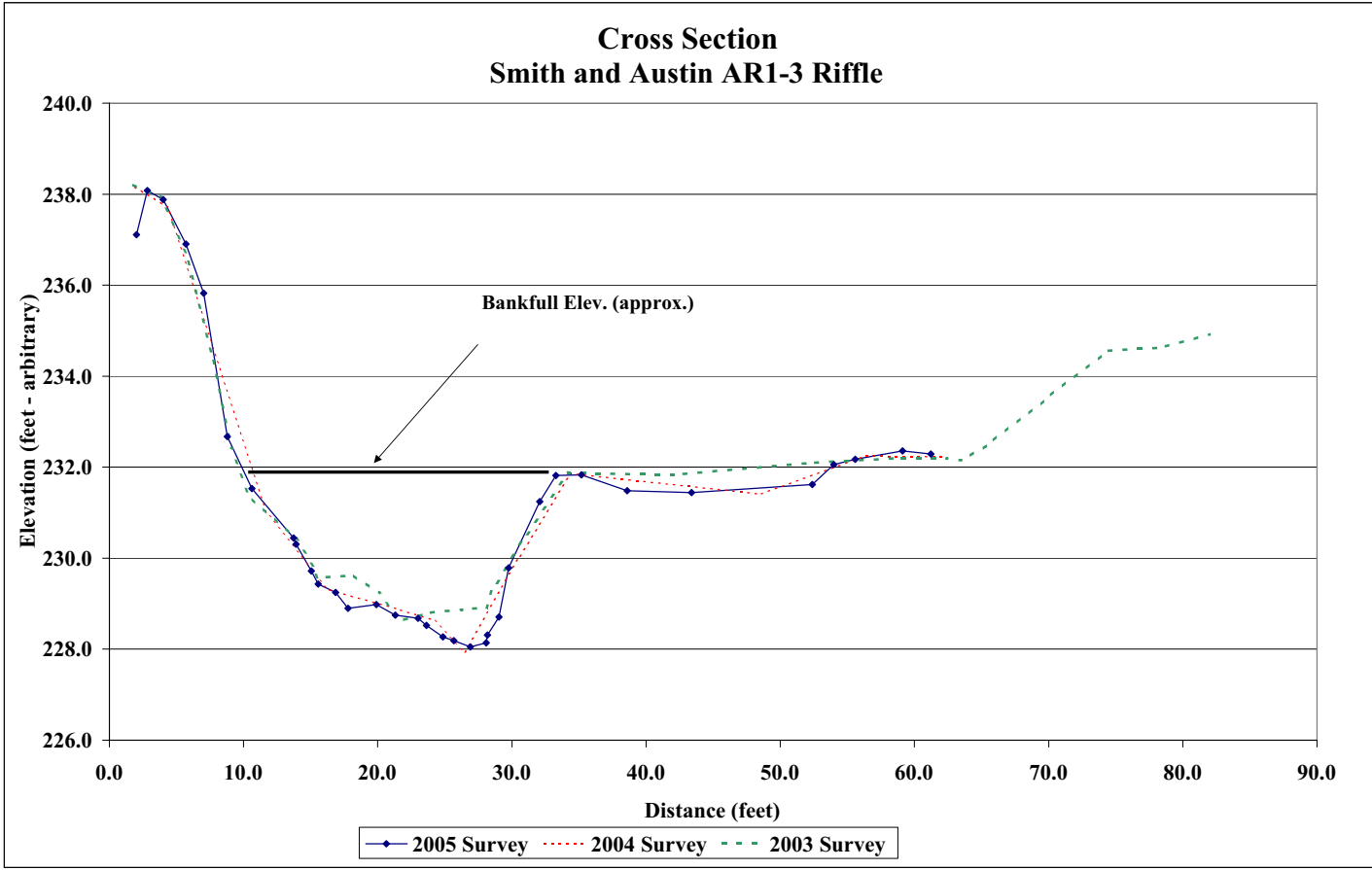
Project Name	Smith and Austin
Cross Section	AR1-3
Feature	Riffle
Date	6/2/05
Crew	Bidelspach, Clinton



2005 Survey			2004 Survey			2003 Survey		
Station	Elevation	Notes	Station	Elevation	Notes	Station	Elevation	Notes
2.0	237.1	LP	1.9	238.2	LP	1.8	238.2	LP
2.8	238.1		4.3	237.7		3.8	237.9	
4.0	237.9		11.7	231.0		5.7	236.7	
5.7	236.9		16.3	229.3		7.7	234.4	
7.0	235.8		21.5	228.9		9.1	232.4	
8.8	232.7		24.2	228.6		10.4	231.4	
10.6	231.5		26.5	227.9		13.9	230.4	
13.7	230.4		30.4	230.0		15.2	229.8	
13.9	230.3		34.4	231.9	BKF	15.5	229.6	
15.1	229.7		48.6	231.4		18.2	229.6	
15.6	229.4		56.3	232.2		20.1	229.2	
16.9	229.3		62.4	232.2	RP	21.3	228.8	
17.8	228.9					21.9	228.6	
19.9	229.0					23.9	228.8	
21.3	228.8					26.3	228.9	
23.0	228.7					28.1	228.9	
23.6	228.5					28.5	229.3	
24.9	228.3					31.0	230.5	
25.7	228.2					34.2	231.9	BKF
26.9	228.1					42.0	231.8	
28.1	228.1					52.4	232.1	
28.2	228.3					59.0	232.2	
29.0	228.7					62.4	232.2	RP
29.8	229.8					63.5	232.2	
32.1	231.2					65.4	232.5	
33.3	231.8					70.0	233.6	
35.2	231.8					74.4	234.6	
38.6	231.5					78.4	234.6	
43.4	231.4					82.0	234.9	
52.4	231.6					86.0	235.9	
54.0	232.1					89.0	236.5	

Photo of Cross-Section AR1-3 - Looking Downstream @ STA 13+95

	2005	2004	2003	AS-BUILT
Area	54.7	52.7	51.2	49.8
Width	23.5	22.8	23.8	24.4
Mean Depth	2.3	2.3	2.2	2.0
Max Depth	3.8	3.9	3.2	3.2
W/D	10.1	9.9	11.1	12.0

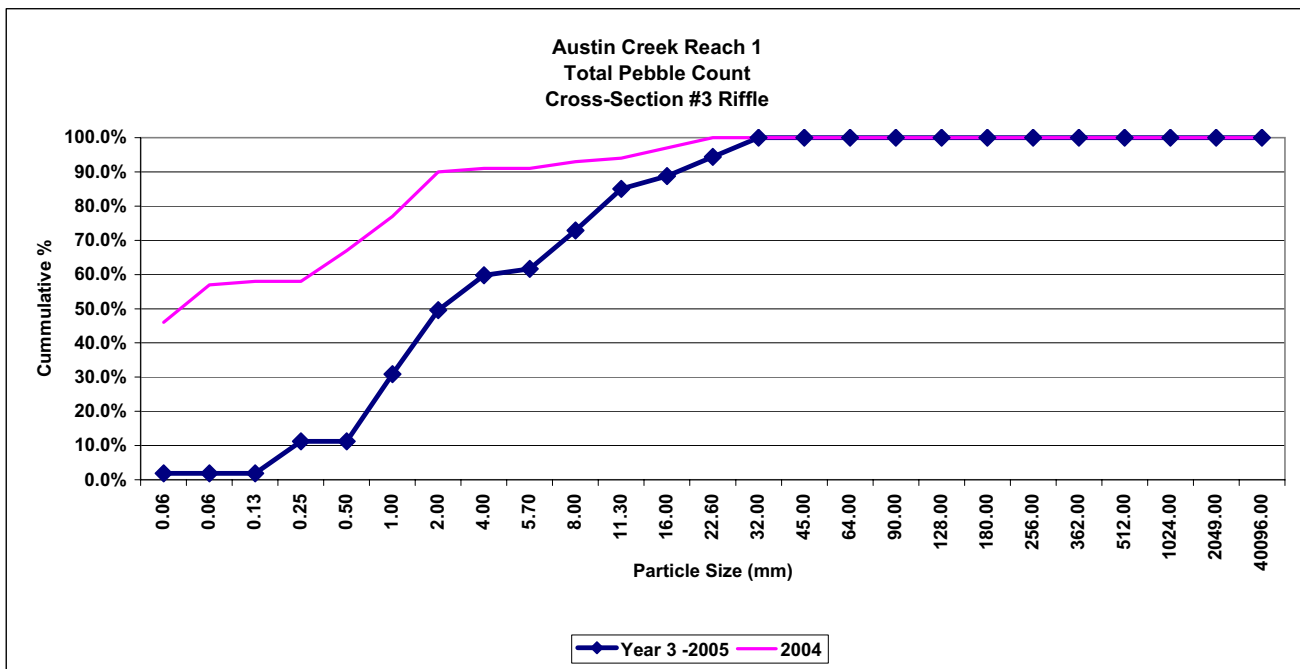


Project Name	Austin Reach 1
Cross Section	#3
Feature	Riffle
Date	6/25/04
Crew	Bidelspach, Clinton

Note: As-built bed material not measured

Description	Material	2004					Year 3 -2005			
		Size (mm)	Riffle - Bank	Riffle - Bed	%	Cum %	Riffle	%	Cum %	
Silt/Clay	silt/clay	0.061	41	5	46.0%	46.0%	2	1.9%	1.9%	
Sand	very fine sand	0.062	9	2	11.0%	57.0%	0	0.0%	1.9%	
	fine sand	0.125	0	1	1.0%	58.0%	0	0.0%	1.9%	
	medium sand	0.25	0	0	0.0%	58.0%	10	9.3%	11.2%	
	course sand	0.50	0	9	9.0%	67.0%	0	0.0%	11.2%	
	very course sand	1.0	0	10	10.0%	77.0%	21	19.6%	30.8%	
Gravel	very fine gravel	2.0	0	13	13.0%	90.0%	20	18.7%	49.5%	
	fine gravel	4.0	0	1	1.0%	91.0%	11	10.3%	59.8%	
	fine gravel	5.7	0	0	0.0%	91.0%	2	1.9%	61.7%	
	medium gravel	8.0	0	2	2.0%	93.0%	12	11.2%	72.9%	
	medium gravel	11.3	0	1	1.0%	94.0%	13	12.1%	85.0%	
	course gravel	16.0	0	3	3.0%	97.0%	4	3.7%	88.8%	
	course gravel	22.6	0	3	3.0%	100.0%	6	5.6%	94.4%	
	very course gravel	32	0	0	0.0%	100.0%	6	5.6%	100.0%	
	very course gravel	45	0	0	0.0%	100.0%	0	0.0%	100.0%	
Cobble	small cobble	64	0	0	0.0%	100.0%	0	0.0%	100.0%	
	medium cobble	90	0	0	0.0%	100.0%	0	0.0%	100.0%	
	large cobble	128	0	0	0.0%	100.0%	0	0.0%	100.0%	
	very large cobble	180	0	0	0.0%	100.0%	0	0.0%	100.0%	
Boulder	small boulder	256	0	0	0.0%	100.0%	0	0.0%	100.0%	
	small boulder	362	0	0	0.0%	100.0%	0	0.0%	100.0%	
	medium boulder	512	0	0	0.0%	100.0%	0	0.0%	100.0%	
	large boulder	1024	0	0	0.0%	100.0%	0	0.0%	100.0%	
	very large boulder	2049	0	0	0.0%	100.0%	0	0.0%	100.0%	
Bedrock	bedrock	40096	0	0	0.0%	100.0%	0	0.0%	100.0%	
TOTAL / %of whole count				50	50	100.0%		107	100.0%	

	d16	d35	d50	d85	d95
2004	0.00	0.00	0.07	2.31	15.53
Year 3 -2005	0.93	1.83	3.08	13.31	28.51



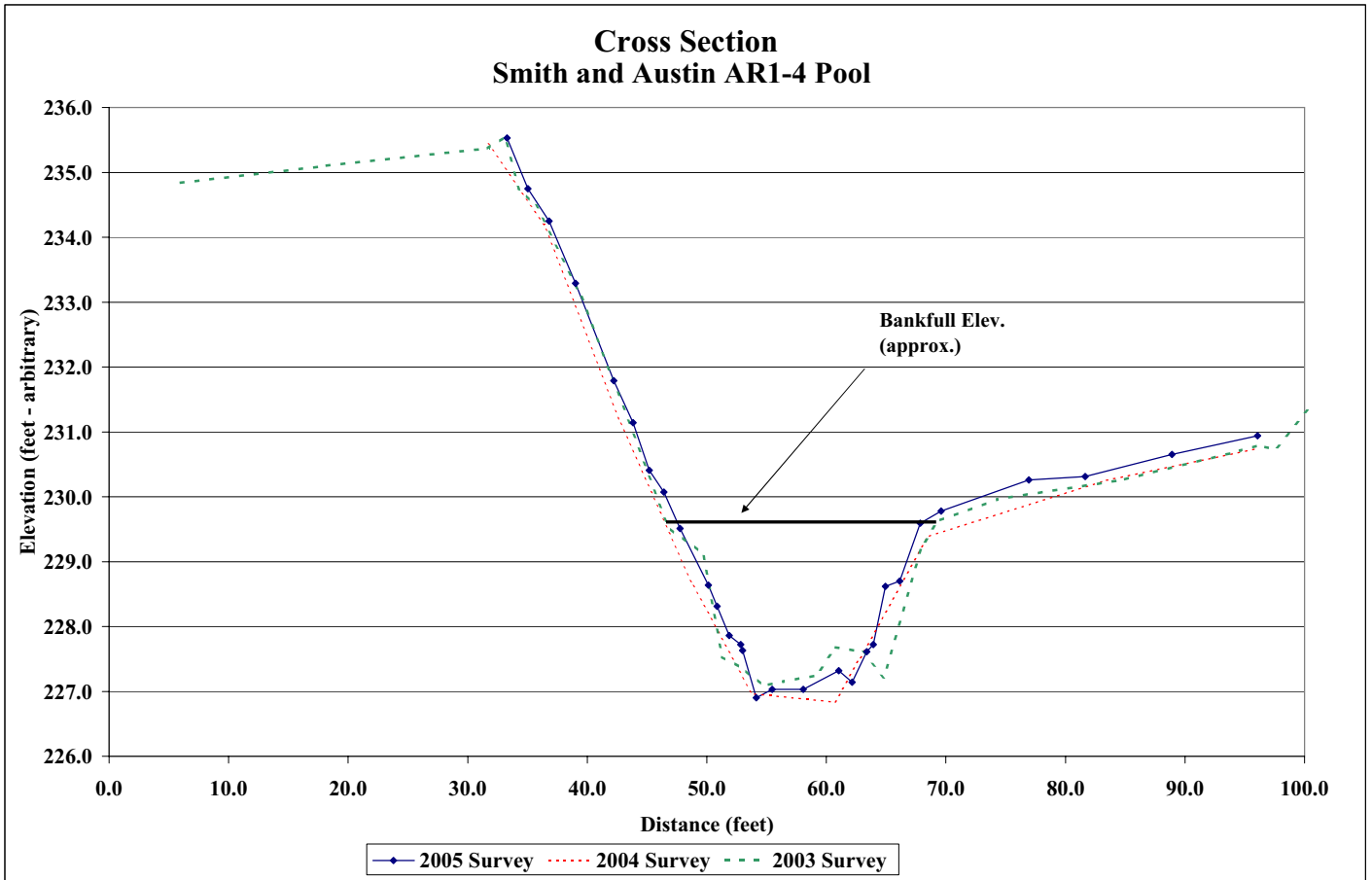
Project Name	Smith and Austin
Cross Section	AR1-4
Feature	Pool
Date	6/2/05
Crew	Bidelspach, Clinton

2005 Survey			2004 Survey			2003 Survey		
Station	Elevation	Notes	Station	Elevation	Notes	Station	Elevation	Notes
33.3	235.5		31.7	235.4	LP	6.0	234.8	
35.0	234.8		36.4	234.2		18.0	235.1	
36.8	234.3		42.7	231.2		31.7	235.4	LP
39.0	233.3		48.8	228.6		33.1	235.6	
42.2	231.8		53.8	227.0		34.3	234.7	
43.8	231.1		60.7	226.8		35.7	234.5	
45.2	230.4		62.7	227.5		39.4	233.1	
46.4	230.1		68.5	229.4	BKF	42.0	231.9	
47.8	229.5		83.2	230.2		46.8	229.5	
50.1	228.6		96.1	230.7	RP	49.7	229.1	
50.9	228.3					51.3	227.5	
51.9	227.9					53.1	227.4	
52.8	227.7					54.7	227.1	
53.0	227.6					56.4	227.2	
54.2	226.9					59.1	227.2	
55.5	227.0					60.8	227.7	
58.1	227.0					63.0	227.6	
61.0	227.3					64.8	227.2	
62.2	227.1					68.0	229.2	
63.4	227.6					69.3	229.6	BKF
63.9	227.7					74.3	230.0	
64.9	228.6					85.0	230.3	
66.1	228.7					94.6	230.7	
67.9	229.6					96.1	230.8	RP
69.6	229.8					97.5	230.7	
77.0	230.3					103.0	232.0	
81.7	230.3					108.6	233.4	



Photo of Cross-Section AR1-4 - Looking Downstream @ STA 20+90

	2005	2004	2003	AS-BUILT
Area	34.0	38.3	38.5	38.2
Width	21.4	22.7	22.5	23.3
Mean Depth	1.6	1.7	1.7	1.6
Max Depth	2.7	2.8	2.5	2.5
W/D	13.4	13.5	13.1	14.2



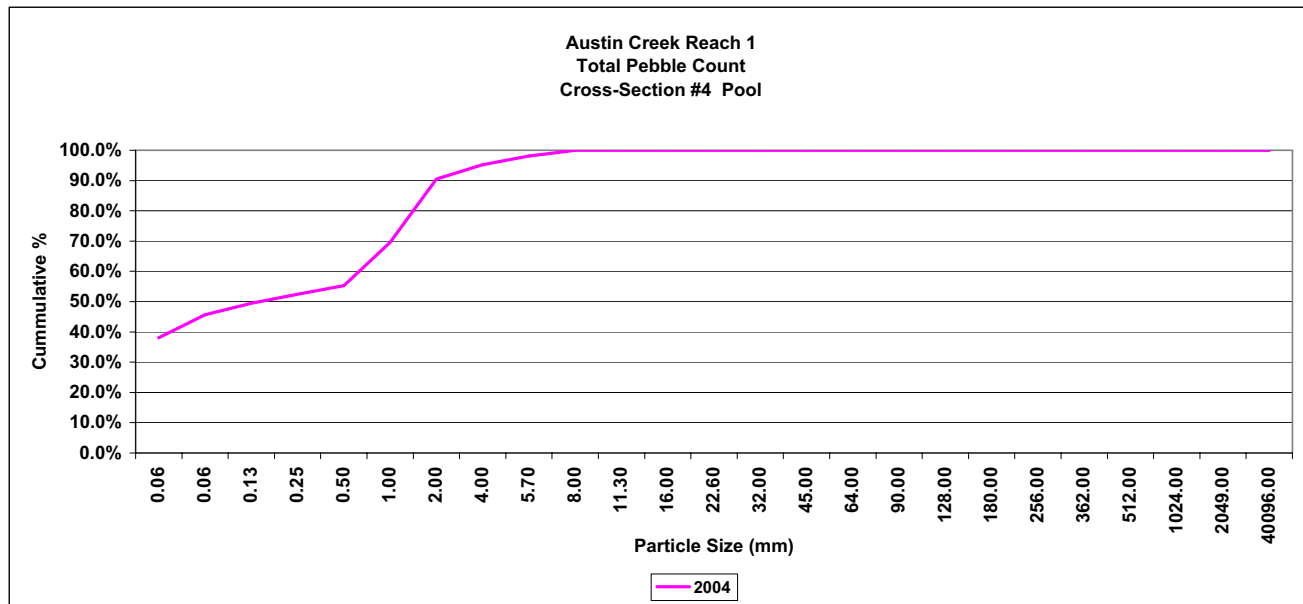
Project Name	Austin Reach 1
Cross Section	#4
Feature	Pool
Date	6/25/04
Crew	Bidelspach, Clinton

Note: As-built bed material not measured

2004

Description	Material	Size (mm)	Riffle - Bank	Riffle - Bed	%	Cum %
Silt/Clay	silt/clay	0.061	40	0	38.1%	38.1%
Sand	very fine sand	0.062	8	0	7.6%	45.7%
	fine sand	0.125	4	0	3.8%	49.5%
	medium sand	0.25	0	3	2.9%	52.4%
	course sand	0.50	2	1	2.9%	55.2%
	very course sand	1.0	5	10	14.3%	69.5%
Gravel	very fine gravel	2.0	1	21	21.0%	90.5%
	fine gravel	4.0	0	5	4.8%	95.2%
	fine gravel	5.7	1	2	2.9%	98.1%
	medium gravel	8.0	0	2	1.9%	100.0%
	medium gravel	11.3	0	0	0.0%	100.0%
	course gravel	16.0	0	0	0.0%	100.0%
	course gravel	22.6	0	0	0.0%	100.0%
	very course gravel	32	0	0	0.0%	100.0%
	very course gravel	45	0	0	0.0%	100.0%
Cobble	small cobble	64	0	0	0.0%	100.0%
	medium cobble	90	0	0	0.0%	100.0%
	large cobble	128	0	0	0.0%	100.0%
	very large cobble	180	0	0	0.0%	100.0%
Boulder	small boulder	256	0	0	0.0%	100.0%
	small boulder	362	0	0	0.0%	100.0%
	medium boulder	512	0	0	0.0%	100.0%
	large boulder	1024	0	0	0.0%	100.0%
	very large boulder	2049	0	0	0.0%	100.0%
Bedrock	bedrock	40096	0	0	0.0%	100.0%
TOTAL / %of whole count			61	44	100.0%	

	d16	d35	d50	d85	d95
2004	0.00	0.00	0.22	2.54	4.76



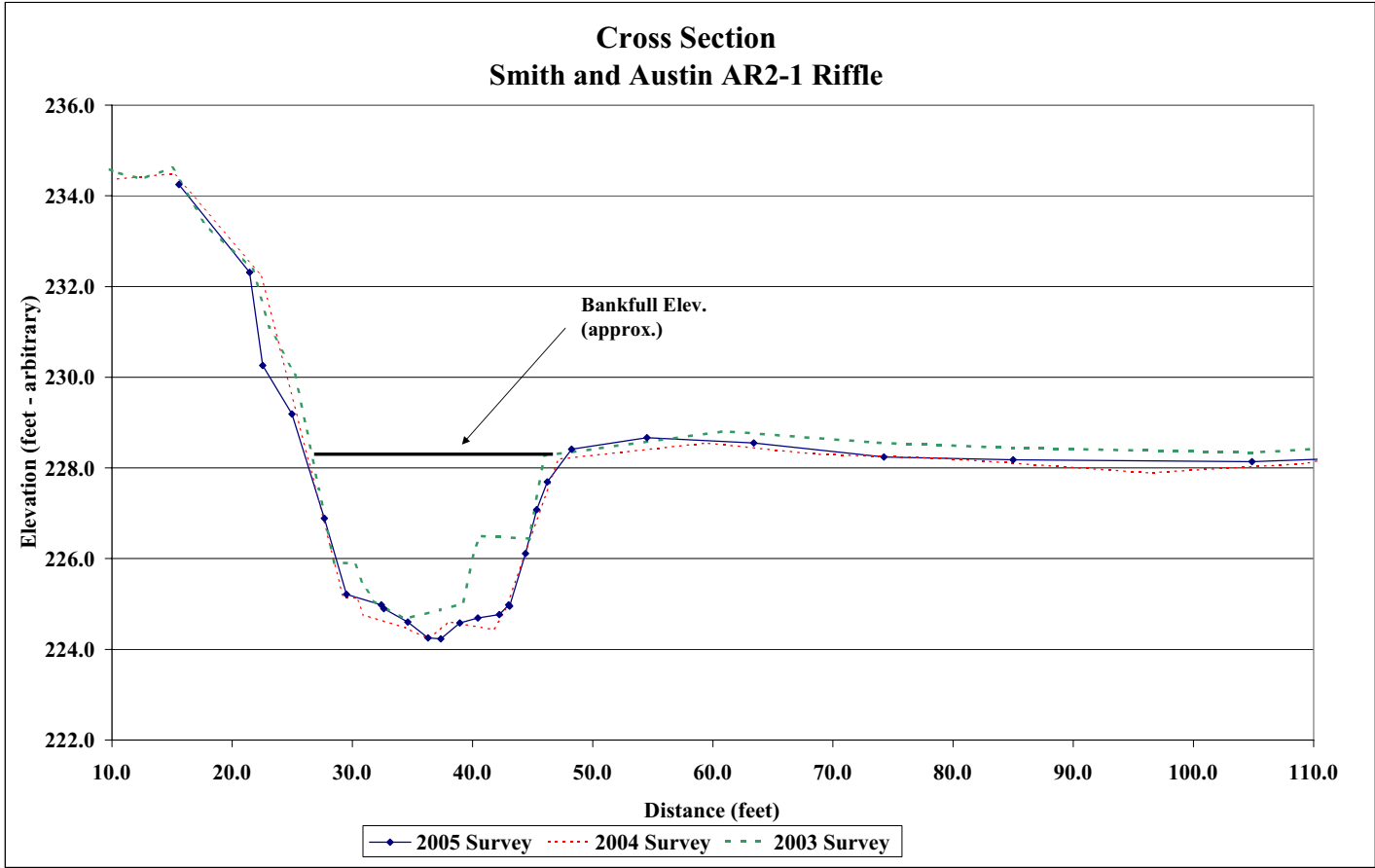
Project Name	Smith and Austin
Cross Section	AR2-1
Feature	Riffle
Date	6/2/05
Crew	Bidelspach, Clinton



Photo of Cross-Section AR2-1 - Looking Downstream @ STA 27+90

2005 Survey			2004 Survey			2003 Survey		
Station	Elevation	Notes	Station	Elevation	Notes	Station	Elevation	Notes
15.6	234.3		10.5	234.4	LP	7.5	234.8	
21.5	232.3		15.1	234.5		10.3	234.5	
22.5	230.3		22.4	232.3		10.6	234.5	LP
25.0	229.2		26.3	228.2		12.5	234.4	
27.7	226.9		29.2	225.1		15.0	234.6	
29.5	225.2		30.4	225.1		17.8	233.4	
32.4	225.0		30.9	224.8		21.7	232.4	
32.6	224.9		34.4	224.5		23.1	231.1	
34.6	224.6		36.4	224.2		25.2	230.1	
36.3	224.3		36.7	224.3		26.1	229.0	
37.4	224.2		38.0	224.6		27.2	227.5	
39.0	224.6		41.8	224.4		28.5	225.9	
40.4	224.7		42.7	224.9		30.2	225.9	
42.2	224.8		47.2	228.2	BKF	30.9	225.4	
43.0	225.0		59.5	228.6		31.8	225.1	
43.1	225.0		68.6	228.3		34.3	224.7	
44.4	226.1		79.6	228.2		37.3	224.9	
45.4	227.1		96.2	227.9		39.2	225.0	
46.2	227.7		109.3	228.1		40.2	226.2	
48.3	228.4		120.6	228.7	RP	40.6	226.5	
54.5	228.7					44.7	226.4	
63.4	228.6					46.0	228.3	BKF
74.3	228.2					50.2	228.4	
85.0	228.2					61.0	228.8	
104.9	228.1					73.6	228.6	
115.6	228.2					85.0	228.4	
120.6	228.4	RP				105.0	228.3	
						118.0	228.6	
						120.5	228.6	RP

	2005	2004	2003	AS-BUILT
Area	56.1	62.1	45.4	48.1
Width	20.6	20.8	18.8	19.3
Mean Depth	2.7	3.0	2.4	2.5
Max Depth	4.0	4.0	3.6	3.6
W/D	7.5	7.0	7.8	7.7

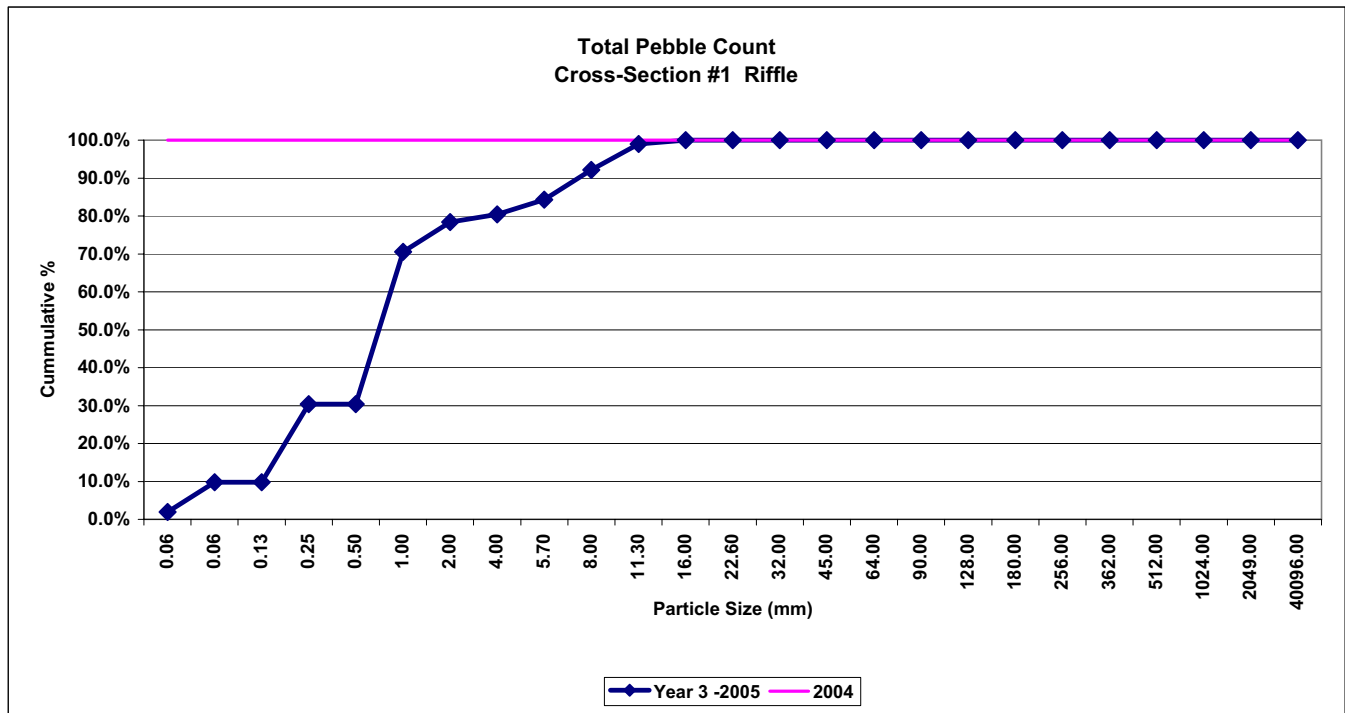


Project Name	Austin Reach 2
Cross Section	#1
Feature	Riffle
Date	6/25/04
Crew	Bidelspach, Clinton

Note: As-built bed material not measured

		2004					Year 3 -2005			
Description	Material	Size (mm)	Riffle - Bank	Riffle - Bed	%	Cum %	Riffle	%	Cum %	
Silt/Clay	silt/clay	0.061	1	0	100.0%	100.0%	2	2.0%	2.0%	
Sand	very fine sand	0.062	0	0	0.0%	100.0%	8	7.8%	9.8%	
	fine sand	0.125	0	0	0.0%	100.0%	0	0.0%	9.8%	
	medium sand	0.25	0	0	0.0%	100.0%	21	20.6%	30.4%	
	course sand	0.50	0	0	0.0%	100.0%	0	0.0%	30.4%	
	very course sand	1.0	0	0	0.0%	100.0%	41	40.2%	70.6%	
Gravel	very fine gravel	2.0	0	0	0.0%	100.0%	8	7.8%	78.4%	
	fine gravel	4.0	0	0	0.0%	100.0%	2	2.0%	80.4%	
	fine gravel	5.7	0	0	0.0%	100.0%	4	3.9%	84.3%	
	medium gravel	8.0	0	0	0.0%	100.0%	8	7.8%	92.2%	
	medium gravel	11.3	0	0	0.0%	100.0%	7	6.9%	99.0%	
	course gravel	16.0	0	0	0.0%	100.0%	1	1.0%	100.0%	
	course gravel	22.6	0	0	0.0%	100.0%	0	0.0%	100.0%	
	very course gravel	32	0	0	0.0%	100.0%	0	0.0%	100.0%	
	very course gravel	45	0	0	0.0%	100.0%	0	0.0%	100.0%	
Cobble	small cobble	64	0	0	0.0%	100.0%	0	0.0%	100.0%	
	medium cobble	90	0	0	0.0%	100.0%	0	0.0%	100.0%	
	large cobble	128	0	0	0.0%	100.0%	0	0.0%	100.0%	
	very large cobble	180	0	0	0.0%	100.0%	0	0.0%	100.0%	
Boulder	small boulder	256	0	0	0.0%	100.0%	0	0.0%	100.0%	
	small boulder	362	0	0	0.0%	100.0%	0	0.0%	100.0%	
	medium boulder	512	0	0	0.0%	100.0%	0	0.0%	100.0%	
	large boulder	1024	0	0	0.0%	100.0%	0	0.0%	100.0%	
	very large boulder	2049	0	0	0.0%	100.0%	0	0.0%	100.0%	
Bedrock	bedrock	40096	0	0	0.0%	100.0%	0	0.0%	100.0%	
TOTAL / %of whole count			1	0	100.0%		102	100.0%		

	d16	d35	d50	d85	d95
Year 3 -2005	0.24	0.84	1.12	6.69	11.31
2004	0.00	0.00	0.00	0.00	0.00



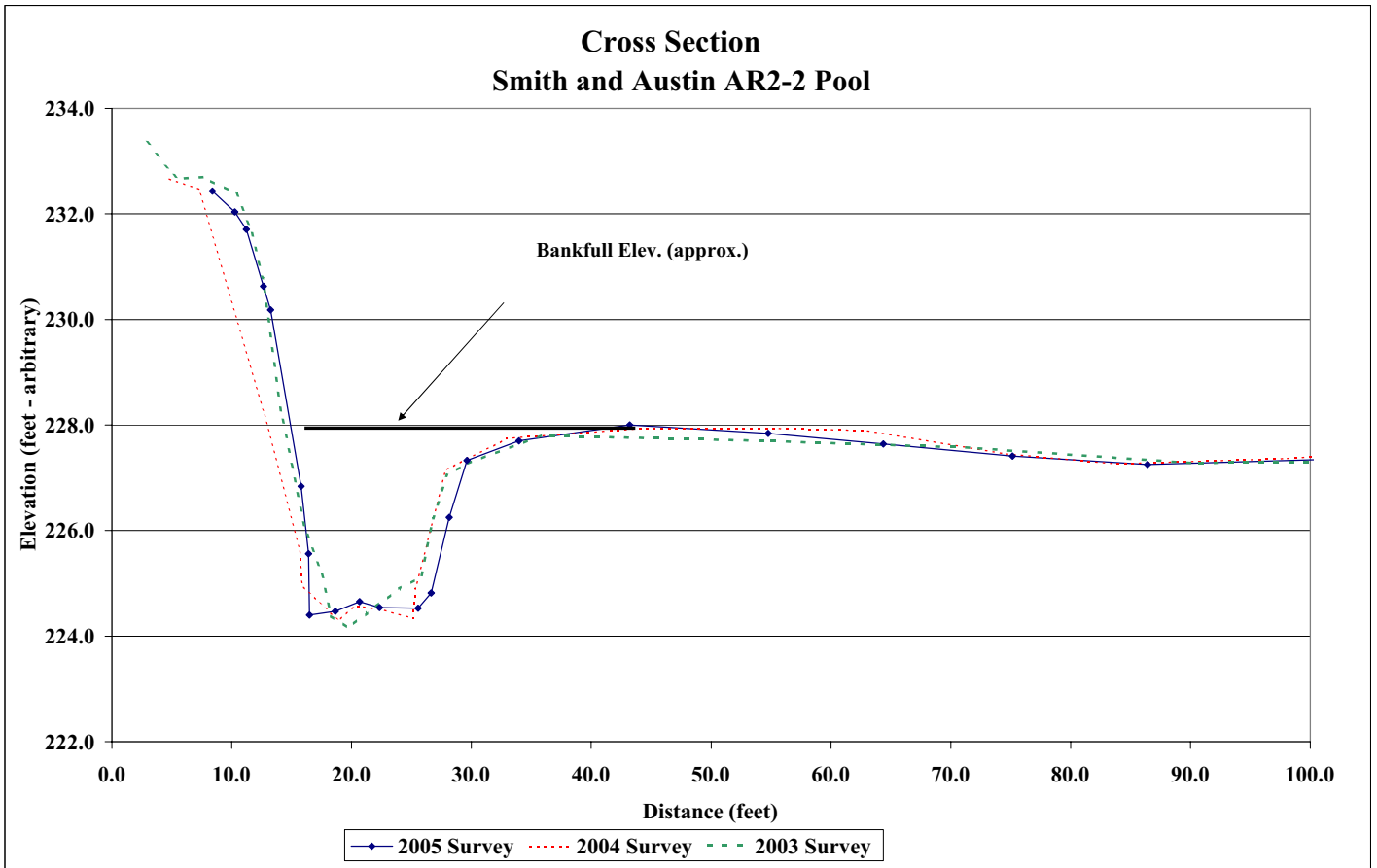
Project Name	Smith and Austin
Cross Section	AR2-2
Feature	Pool
Date	6/2/05
Crew	Bidelspach, Clinton

2005 Survey			2004 Survey			2003 Survey		
Station	Elevation	Notes	Station	Elevation	Notes	Station	Elevation	Notes
8.4	232.4		4.8	232.7	LP	2.9	233.4	
10.3	232.0		7.3	232.5		5.0	232.8	
11.2	231.7		12.7	228.2		5.5	232.7	LP
12.7	230.6		15.7	225.6		7.6	232.7	
13.2	230.2		15.9	225.0		10.4	232.4	
15.8	226.8		18.9	224.3		11.6	231.7	
16.4	225.6		20.2	224.6		12.6	230.8	
16.5	224.4		20.7	224.6		14.1	228.3	BKF
18.6	224.5		22.6	224.5		16.1	226.1	
20.7	224.7		25.1	224.3		17.5	225.2	
22.3	224.5		25.3	224.9		18.3	224.4	
25.6	224.5		27.9	227.1		19.7	224.2	
26.6	224.8		33.0	227.7	BKF	21.3	224.4	
28.2	226.3		44.4	227.9		24.0	224.9	
29.6	227.3		55.3	227.9		25.8	225.1	
34.0	227.7		62.9	227.9		26.8	226.2	
43.2	228.0		74.4	227.5		28.0	227.1	
54.8	227.8		83.8	227.3		29.4	227.2	
64.4	227.6		98.1	227.4		35.8	227.8	BKF
75.2	227.4		108.5	227.5	RP	54.4	227.7	
86.4	227.3					71.6	227.6	
101.9	227.4					90.0	227.3	
108.1	227.5					103.0	227.3	
108.1	227.5	RP				107.0	227.4	
						107.8	227.5	RP
						109.0	227.6	
						114.0	228.8	
						119.0	230.0	
						121.2	230.6	
						130.0	230.9	
						136.0	231.1	



Photo of Cross-Section AR2-2 - Looking Downstream @ STA 28+35

	2005	2004	2003	AS-BUILT
Area	43.0	43.9	36.9	37.1
Width	18.2	17.3	19.7	21.3
Mean Depth	2.4	2.5	1.9	1.7
Max Depth	3.3	3.4	3.5	3.6
W/D	7.7	6.8	10.5	12.2

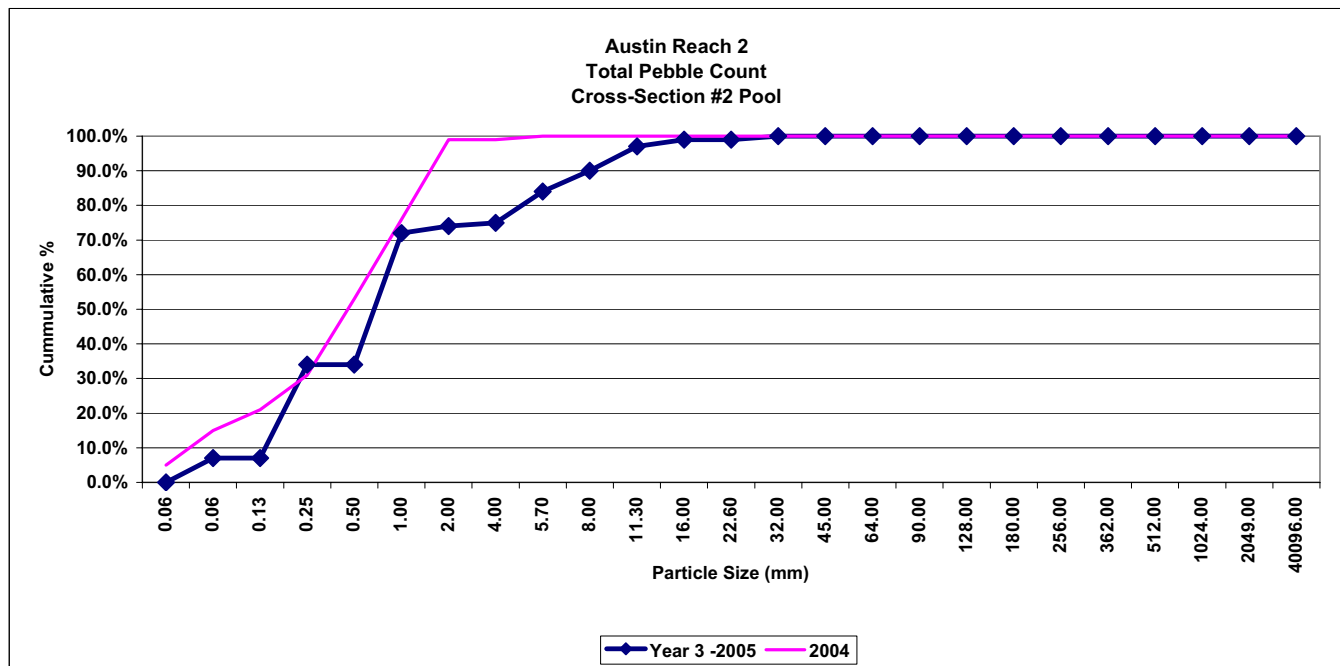


Project Name	Austin Reach 2
Cross Section	#2
Feature	Pool
Date	6/25/04
Crew	Bidelspach, Clinton

Note: As-built bed material not measured

		2004					Year 3 -2005			
Description	Material	Size (mm)	Pool - Bank	Pool - Bed	%	Cum %	Pool	%	Cum %	
Silt/Clay	silt/clay	0.061	5	0	5.0%	5.0%	0	0.0%	0.0%	
Sand	very fine sand	0.062	10	0	10.0%	15.0%	7	7.0%	7.0%	
	fine sand	0.125	5	1	6.0%	21.0%	0	0.0%	7.0%	
	medium sand	0.25	0	10	10.0%	31.0%	27	27.0%	34.0%	
	course sand	0.50	0	22	22.0%	53.0%	0	0.0%	34.0%	
	very course sand	1.0	0	23	23.0%	76.0%	38	38.0%	72.0%	
Gravel	very fine gravel	2.0	0	23	23.0%	99.0%	2	2.0%	74.0%	
	fine gravel	4.0	0	0	0.0%	99.0%	1	1.0%	75.0%	
	fine gravel	5.7	0	1	1.0%	100.0%	9	9.0%	84.0%	
	medium gravel	8.0	0	0	0.0%	100.0%	6	6.0%	90.0%	
	medium gravel	11.3	0	0	0.0%	100.0%	7	7.0%	97.0%	
	course gravel	16.0	0	0	0.0%	100.0%	2	2.0%	99.0%	
	course gravel	22.6	0	0	0.0%	100.0%	0	0.0%	99.0%	
	very course gravel	32	0	0	0.0%	100.0%	1	1.0%	100.0%	
	very course gravel	45	0	0	0.0%	100.0%	0	0.0%	100.0%	
Cobble	small cobble	64	0	0	0.0%	100.0%	0	0.0%	100.0%	
	medium cobble	90	0	0	0.0%	100.0%	0	0.0%	100.0%	
	large cobble	128	0	0	0.0%	100.0%	0	0.0%	100.0%	
	very large cobble	180	0	0	0.0%	100.0%	0	0.0%	100.0%	
Boulder	small boulder	256	0	0	0.0%	100.0%	0	0.0%	100.0%	
	small boulder	362	0	0	0.0%	100.0%	0	0.0%	100.0%	
	medium boulder	512	0	0	0.0%	100.0%	0	0.0%	100.0%	
	large boulder	1024	0	0	0.0%	100.0%	0	0.0%	100.0%	
	very large boulder	2049	0	0	0.0%	100.0%	0	0.0%	100.0%	
Bedrock	bedrock	40096	0	0	0.0%	100.0%	0	0.0%	100.0%	
TOTAL / %of whole count										
			20	80	100.0%		100	100.0%		

	d16	d35	d50	d85	d95
Year 3 -2005	0.25	0.77	1.07	6.85	12.51
2004	0.11	0.44	0.70	2.02	2.74



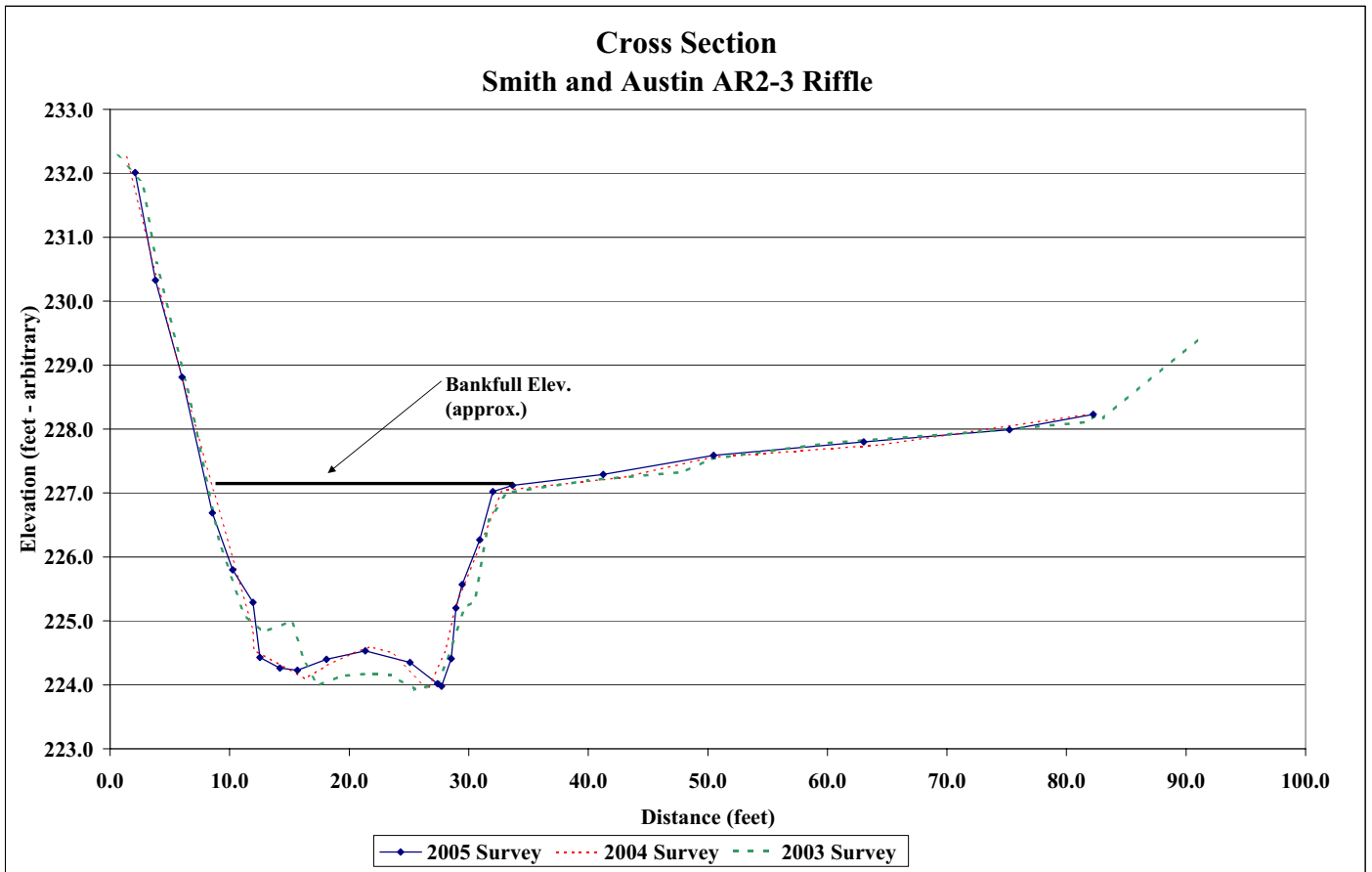
Project Name	Smith and Austin
Cross Section	AR2-3
Feature	Riffle
Date	6/2/05
Crew	Bidelspach, Clinton

2005 Survey			2004 Survey			2003 Survey		
Station	Elevation	Notes	Station	Elevation	Notes	Station	Elevation	Notes
2.1	232.0		1.4	232.3	LP	0.6	232.3	LP
3.8	230.3		5.5	229.2		2.7	231.9	
6.0	228.8		8.7	227.0		3.9	230.6	
8.6	226.7		12.0	224.9		6.5	228.6	
10.3	225.8		12.0	224.5		9.2	226.2	
12.0	225.3		16.3	224.1		11.2	225.1	
12.5	224.4		18.1	224.3		12.8	224.8	
14.2	224.3		20.0	224.5		15.2	225.0	
15.7	224.2		21.8	224.6		16.3	224.3	
18.1	224.4		23.5	224.5		17.4	224.0	
21.3	224.5		26.6	223.9		19.3	224.1	
25.1	224.4		28.1	224.5		21.4	224.2	
27.4	224.0		28.9	225.2		23.4	224.2	
27.7	224.0		32.8	227.0	BKF	25.5	223.9	
28.6	224.4		43.0	227.2		27.4	224.0	
28.9	225.2		50.2	227.6		28.1	224.3	
29.5	225.6		64.6	227.8		29.7	225.2	
30.9	226.3		81.6	228.2	RP	30.5	225.3	
32.0	227.0					31.7	226.6	
33.7	227.1					33.2	227.0	BKF
41.2	227.3					40.0	227.2	
50.5	227.6					48.0	227.3	
63.0	227.8					50.2	227.5	
75.2	228.0					60.0	227.8	
82.2	228.2	RP				73.7	228.0	
						81.5	228.1	
						82.4	228.2	RP
						83.1	228.2	
						91.0	229.4	
						96.5	230.0	
						103.3	230.5	
						112.0	231.1	
						121.0	231.6	
						140.0	231.9	
						145.0	232.0	



Photo of Cross-Section AR2-3 - Looking Downstream @ STA 30+45

	2005	2004	2003	AS-BUILT
Area	53.4	53.9	56.4	54.4
Width	25.1	24.1	24.0	24.9
Mean Depth	2.1	2.2	2.4	2.2
Max Depth	3.1	3.2	3.2	3.1
W/D	11.8	10.8	10.2	11.4



Project Name	Austin Reach 2
Cross Section	#3
Feature	Riffle
Date	6/25/04
Crew	Bidelspach, Clinton

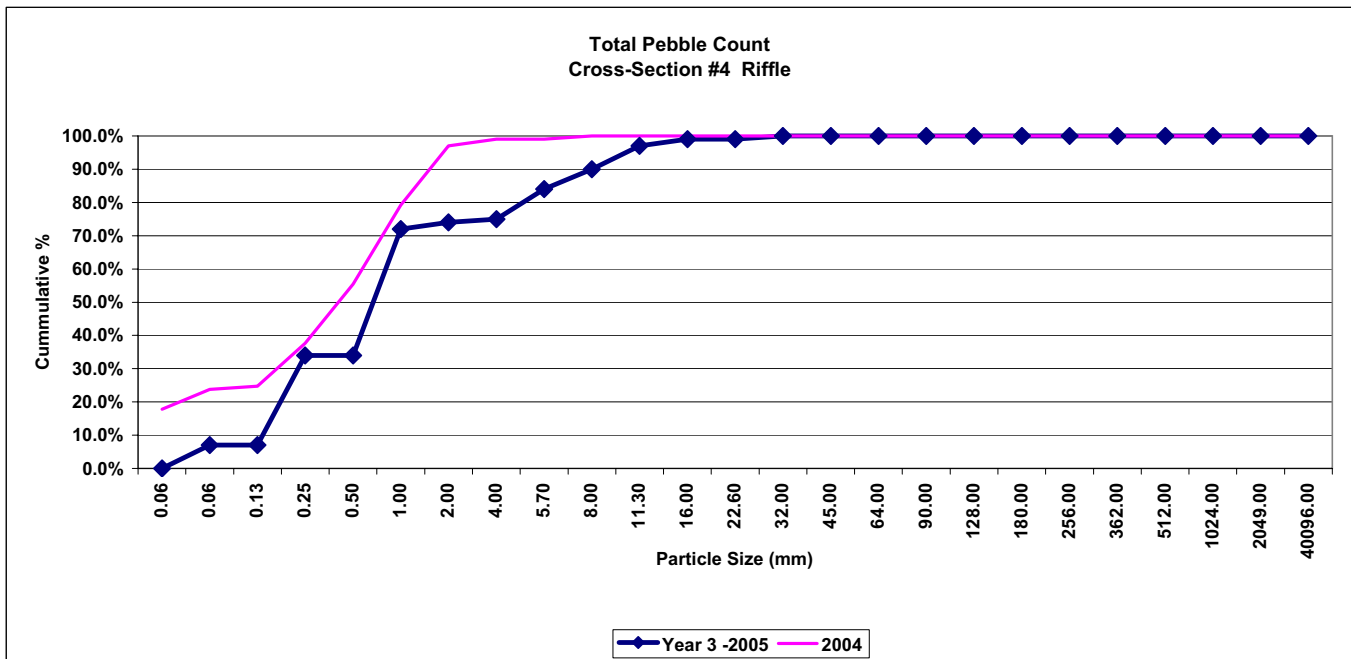
Note: As-built bed material not measured

2004

Year 3 -2005

Description	Material	Size (mm)	Riffle - Bank	Riffle - Bed	%	Cum %	Riffle	%	Cum %
Silt/Clay	silt/clay	0.061	15	3	17.8%	17.8%	0	0.0%	0.0%
Sand	very fine sand	0.062	6	0	5.9%	23.8%	7	7.0%	7.0%
	fine sand	0.125	1	0	1.0%	24.8%	0	0.0%	7.0%
	medium sand	0.25	0	13	12.9%	37.6%	27	27.0%	34.0%
	course sand	0.50	0	18	17.8%	55.4%	0	0.0%	34.0%
	very course sand	1.0	0	24	23.8%	79.2%	38	38.0%	72.0%
Gravel	very fine gravel	2.0	0	18	17.8%	97.0%	2	2.0%	74.0%
	fine gravel	4.0	0	2	2.0%	99.0%	1	1.0%	75.0%
	fine gravel	5.7	0	0	0.0%	99.0%	9	9.0%	84.0%
	medium gravel	8.0	0	1	1.0%	100.0%	6	6.0%	90.0%
	medium gravel	11.3	0	0	0.0%	100.0%	7	7.0%	97.0%
	course gravel	16.0	0	0	0.0%	100.0%	2	2.0%	99.0%
	course gravel	22.6	0	0	0.0%	100.0%	0	0.0%	99.0%
	very course gravel	32	0	0	0.0%	100.0%	1	1.0%	100.0%
	very course gravel	45	0	0	0.0%	100.0%	0	0.0%	100.0%
Cobble	small cobble	64	0	0	0.0%	100.0%	0	0.0%	100.0%
	medium cobble	90	0	0	0.0%	100.0%	0	0.0%	100.0%
	large cobble	128	0	0	0.0%	100.0%	0	0.0%	100.0%
	very large cobble	180	0	0	0.0%	100.0%	0	0.0%	100.0%
Boulder	small boulder	256	0	0	0.0%	100.0%	0	0.0%	100.0%
	small boulder	362	0	0	0.0%	100.0%	0	0.0%	100.0%
	medium boulder	512	0	0	0.0%	100.0%	0	0.0%	100.0%
	large boulder	1024	0	0	0.0%	100.0%	0	0.0%	100.0%
	very large boulder	2049	0	0	0.0%	100.0%	0	0.0%	100.0%
Bedrock	bedrock	40096	0	0	0.0%	100.0%	0	0.0%	100.0%
TOTAL / % of whole count									
			22	79	100.0%		100	100.0%	

	d16	d35	d50	d85	d95
Year 3 -2005	0.25	0.77	1.07	6.85	12.51
2004	0.00	0.34	0.64	1.90	2.83



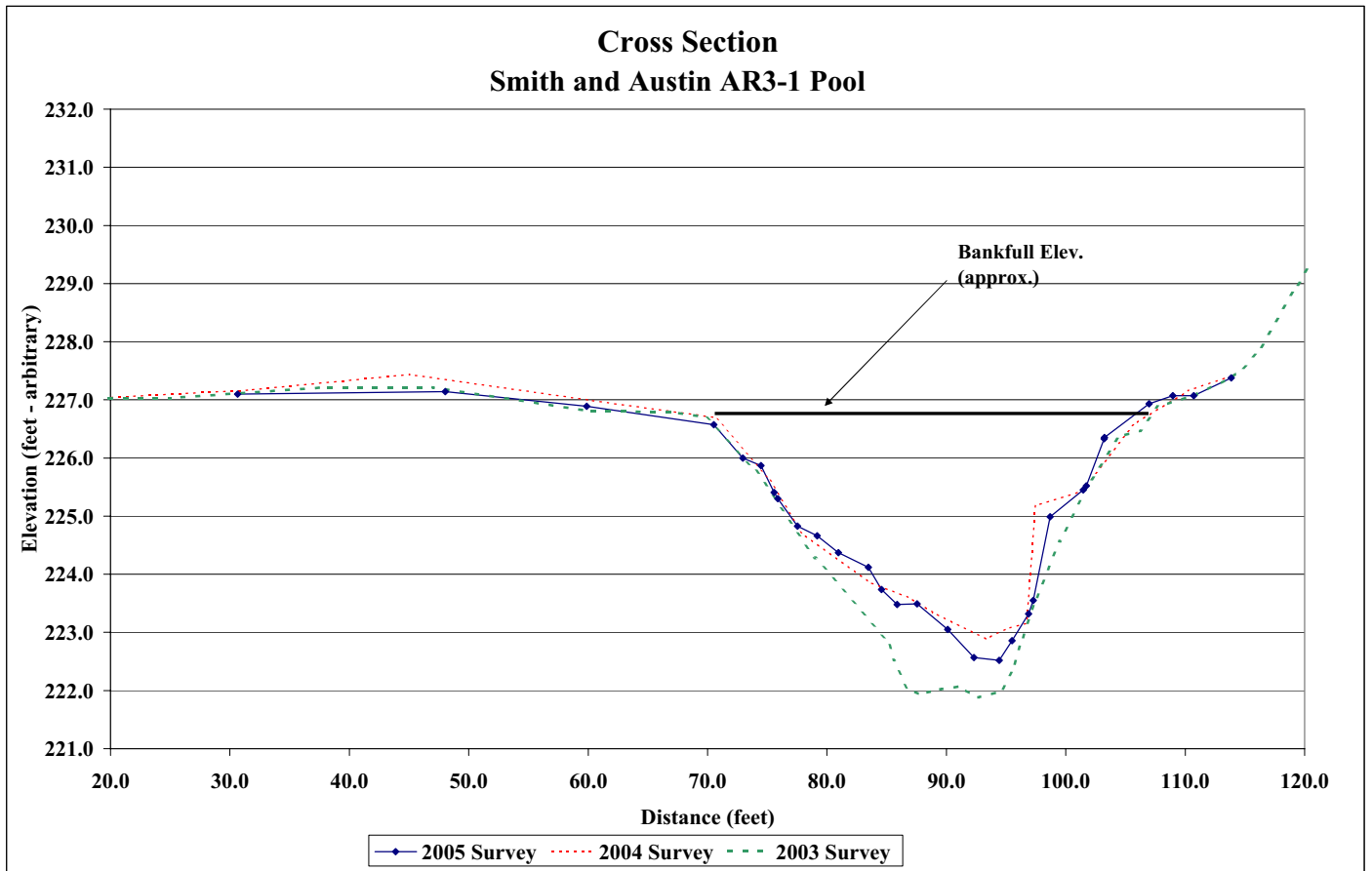
Project Name	Smith and Austin
Cross Section	AR3-1
Feature	Pool
Date	6/2/05
Crew	Bidelspach, Clinton

2005 Survey			2004 Survey			2003 Survey		
Station	Elevation	Notes	Station	Elevation	Notes	Station	Elevation	Notes
30.6	227.1		16.9	227.0	LP	2.0	230.0	
48.0	227.1		31.6	227.2		4.4	230.1	
59.9	226.9		45.1	227.4		6.0	230.3	
70.5	226.6		60.0	227.0		7.9	230.2	
73.0	226.0		70.6	226.7		10.0	229.7	
74.5	225.9		75.1	225.7		11.3	229.3	
75.6	225.4		77.9	224.7		12.2	228.5	
75.9	225.3		83.5	223.9		13.0	227.4	
77.5	224.8		87.0	223.6		14.0	226.9	
79.2	224.7		88.9	223.3		16.9	227.0	LP
81.0	224.4		93.3	222.9		25.0	227.0	LP
83.5	224.1		95.0	223.1		38.0	227.2	
84.6	223.7		96.7	223.2		47.0	227.2	
85.9	223.5		97.5	225.2		60.0	226.8	
87.6	223.5		101.3	225.4		67.0	226.8	
90.1	223.1		105.8	226.6	BKF	69.8	226.7	BKF
92.3	222.6		110.3	227.2		74.0	225.8	
94.4	222.5		113.9	227.4	RP	79.0	224.3	
95.5	222.9					85.2	222.8	
96.9	223.3					85.6	222.5	
97.3	223.6					86.7	222.0	
98.7	225.0					87.7	221.9	
101.5	225.5					89.5	222.0	
101.7	225.5					91.0	222.1	
103.2	226.3					92.7	221.9	
103.2	226.4					94.6	222.0	
107.0	226.9					95.5	222.3	
109.0	227.1					96.2	222.8	
110.7	227.1					97.4	223.5	
113.9	227.4	RP				99.5	224.6	
						102.1	225.6	
						104.5	226.4	
						106.2	226.5	
						107.7	226.9	BKF
						111.0	227.1	
						113.9	227.4	RP
						114.6	227.5	
						116.0	227.8	
						119.0	228.8	
						122.0	229.9	
						132.0	230.2	
						145.0	230.5	
						155.0	230.7	



Photo of Cross-Section AR3-1 - Looking Downstream @ STA 34+55

	2005	2004	2003	AS-BUILT
Area	77.7	72.7	87.5	97.1
Width	38.5	39.6	41.2	37.3
Mean Depth	2.0	1.8	2.1	2.6
Max Depth	4.2	3.8	4.8	4.8
W/D	19.0	21.6	19.4	14.3



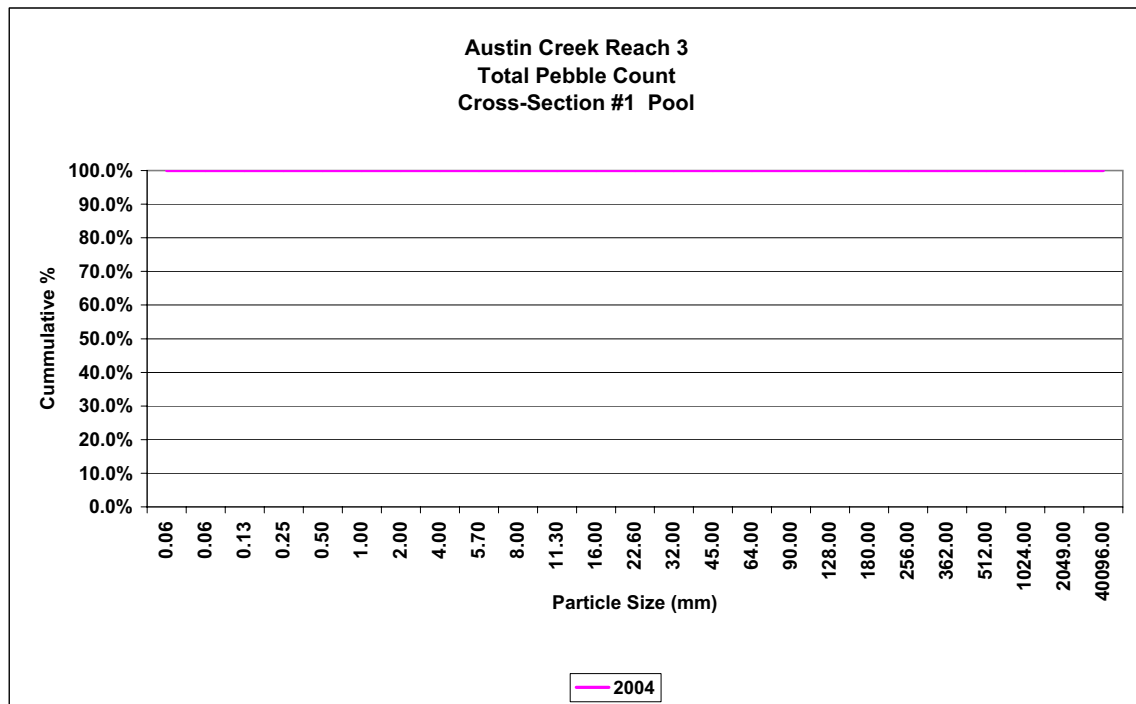
Project Name	Austin Reach 3
Cross Section	#1
Feature	Pool
Date	6/25/04
Crew	Bidelspach, Clinton

Note: As-built bed material not measured

2004

Description	Material	Size (mm)	Pool - Bank	Pool - Bed	%	Cum %
Silt/Clay	silt/clay	0.061	1	0	100.0%	100.0%
Sand	very fine sand	0.062	0	0	0.0%	100.0%
	fine sand	0.125	0	0	0.0%	100.0%
	medium sand	0.25	0	0	0.0%	100.0%
	course sand	0.50	0	0	0.0%	100.0%
	very course sand	1.0	0	0	0.0%	100.0%
G r a v e l	very fine gravel	2.0	0	0	0.0%	100.0%
	fine gravel	4.0	0	0	0.0%	100.0%
	fine gravel	5.7	0	0	0.0%	100.0%
	medium gravel	8.0	0	0	0.0%	100.0%
	medium gravel	11.3	0	0	0.0%	100.0%
	course gravel	16.0	0	0	0.0%	100.0%
	course gravel	22.6	0	0	0.0%	100.0%
	very course gravel	32	0	0	0.0%	100.0%
	very course gravel	45	0	0	0.0%	100.0%
Cobble	small cobble	64	0	0	0.0%	100.0%
	medium cobble	90	0	0	0.0%	100.0%
	large cobble	128	0	0	0.0%	100.0%
	very large cobble	180	0	0	0.0%	100.0%
Boulder	small boulder	256	0	0	0.0%	100.0%
	small boulder	362	0	0	0.0%	100.0%
	medium boulder	512	0	0	0.0%	100.0%
	large boulder	1024	0	0	0.0%	100.0%
	very large boulder	2049	0	0	0.0%	100.0%
Bedrock	bedrock	40096	0	0	0.0%	100.0%
TOTAL / %of whole count			1	0	100.0%	

	d16	d35	d50	d85	d95
2004	0.00	0.00	0.00	0.00	0.00



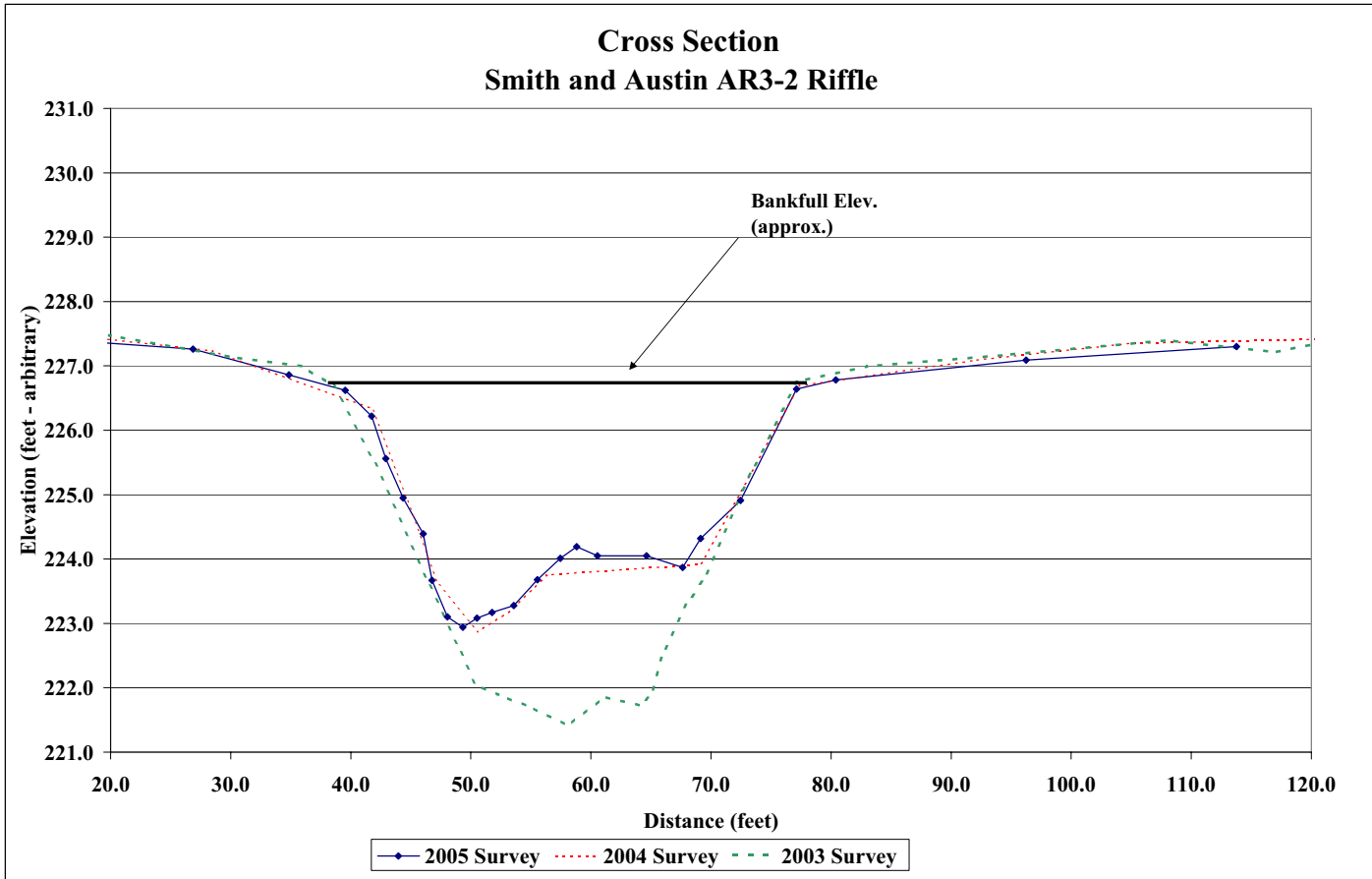
Project Name	Smith and Austin
Cross Section	AR3-2
Feature	Riffle
Date	6/2/05
Crew	Bidelspach, Clinton

2005 Survey			2004 Survey			2003 Survey		
Station	Elevation	Notes	Station	Elevation	Notes	Station	Elevation	Notes
12.3	227.5	LP	12.3	227.6	LP	3.0	229.6	
13.2	227.5		28.5	227.2		4.0	226.8	
18.7	227.4		41.8	226.3		6.0	227.0	
26.9	227.3		44.7	224.9		9.4	227.3	
34.9	226.9		47.3	223.6		12.6	227.6	LP
39.5	226.6		50.6	222.9		20.0	227.5	
41.7	226.2		53.4	223.2		30.0	227.1	
42.9	225.6		56.3	223.8		36.0	227.0	
44.4	225.0		69.1	223.9		38.6	226.7	BKF
46.0	224.4		77.4	226.7	BKF	42.0	225.5	
46.8	223.7		92.1	227.1		46.5	223.6	
48.0	223.1		104.9	227.4		48.9	222.7	
49.3	222.9		122.7	227.4	RP	50.4	222.0	
50.5	223.1					52.3	221.9	
51.8	223.2					55.0	221.7	
53.6	223.3					58.1	221.4	
55.5	223.7					61.1	221.9	
57.5	224.0					64.2	221.7	
58.8	224.2					65.1	221.9	
60.6	224.1					66.0	222.5	
64.6	224.1					68.0	223.3	
67.6	223.9					69.4	223.7	
69.1	224.3					73.4	225.4	
72.5	224.9					77.2	226.8	BKF
77.1	226.6					83.0	227.0	
80.4	226.8					95.0	227.2	
96.2	227.1					108.0	227.4	
113.8	227.3					117.0	227.2	
						122.4	227.4	RP
						124.0	227.5	
						128.0	228.1	
						132.0	228.9	
						136.0	229.6	
						145.0	230.1	
						161.0	230.6	



Photo of Cross-Section AR3-2 - Looking Downstream @ STA 35+15

	2005	2004	2003	AS-BUILT	BENCH
Area	91.5	97.1	125.1	126.5	10.2
Width	37.6	35.5	37.2	38.4	12.8
Mean Depth	2.4	2.7	3.4	3.3	0.8
Max Depth	3.8	3.8	5.3	5.3	1.3
W/D	15.4	13.0	11.1	11.7	16.1

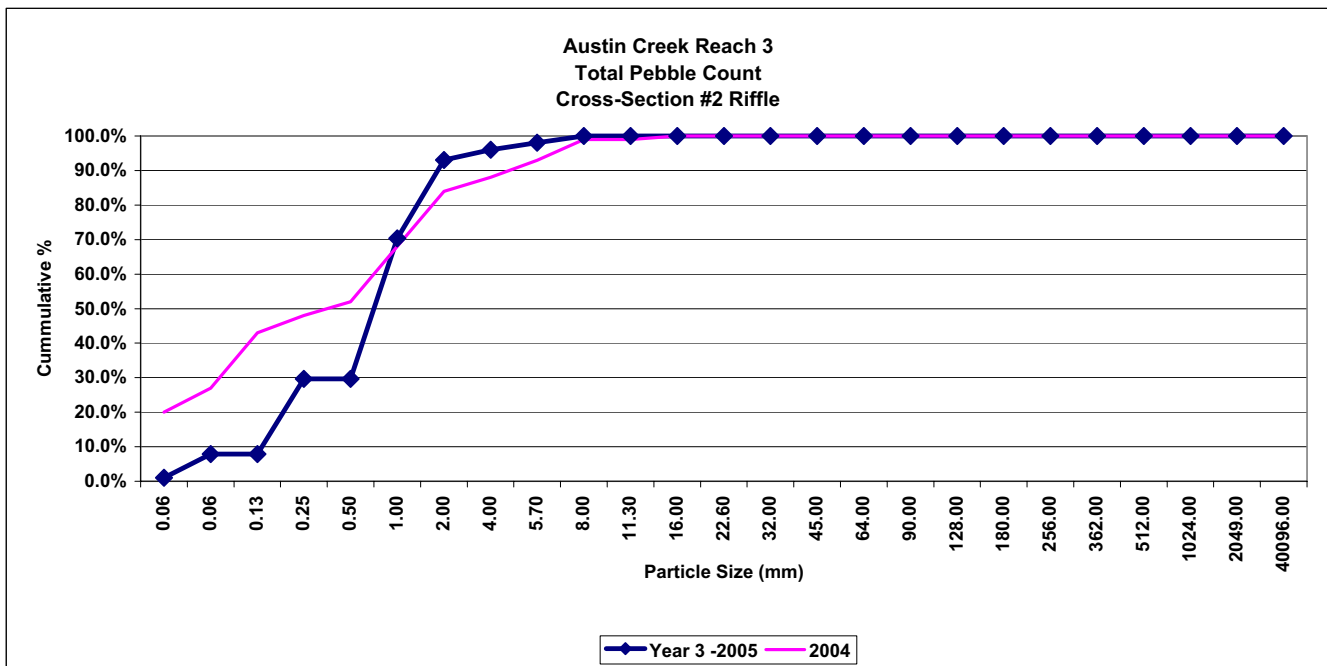


Project Name	Austin Reach 3
Cross Section	#2
Feature	Riffle
Date	6/25/04
Crew	Bidelspach, Clinton

Note: As-built bed material not measured

Description	Material	Size (mm)	2004		Year 3 -2005				
			Riffle - Bank	Riffle - Bed	%	Cum %	Riffle	%	Cum %
Silt/Clay	silt/clay	0.061	8	12	20.0%	20.0%	1	1.0%	1.0%
Sand	very fine sand	0.062	7	0	7.0%	27.0%	7	6.9%	7.9%
	fine sand	0.125	15	1	16.0%	43.0%	0	0.0%	7.9%
	medium sand	0.25	0	5	5.0%	48.0%	22	21.8%	29.7%
	course sand	0.50	0	4	4.0%	52.0%	0	0.0%	29.7%
	very course sand	1.0	0	16	16.0%	68.0%	41	40.6%	70.3%
Gravel	very fine gravel	2.0	0	16	16.0%	84.0%	23	22.8%	93.1%
	fine gravel	4.0	0	4	4.0%	88.0%	3	3.0%	96.0%
	fine gravel	5.7	0	5	5.0%	93.0%	2	2.0%	98.0%
	medium gravel	8.0	0	6	6.0%	99.0%	2	2.0%	100.0%
	medium gravel	11.3	0	0	0.0%	99.0%	0	0.0%	100.0%
	course gravel	16.0	0	1	1.0%	100.0%	0	0.0%	100.0%
	course gravel	22.6	0	0	0.0%	100.0%	0	0.0%	100.0%
	very course gravel	32	0	0	0.0%	100.0%	0	0.0%	100.0%
	very course gravel	45	0	0	0.0%	100.0%	0	0.0%	100.0%
Cobble	small cobble	64	0	0	0.0%	100.0%	0	0.0%	100.0%
	medium cobble	90	0	0	0.0%	100.0%	0	0.0%	100.0%
	large cobble	128	0	0	0.0%	100.0%	0	0.0%	100.0%
	very large cobble	180	0	0	0.0%	100.0%	0	0.0%	100.0%
Boulder	small boulder	256	0	0	0.0%	100.0%	0	0.0%	100.0%
	small boulder	362	0	0	0.0%	100.0%	0	0.0%	100.0%
	medium boulder	512	0	0	0.0%	100.0%	0	0.0%	100.0%
	large boulder	1024	0	0	0.0%	100.0%	0	0.0%	100.0%
Bedrock	very large boulder	2049	0	0	0.0%	100.0%	0	0.0%	100.0%
	bedrock	40096	0	0	0.0%	100.0%	0	0.0%	100.0%
TOTAL / %of whole count			30	70	100.0%		101	100.0%	

	d16	d35	d50	d85	d95
Year 3 -2005	0.26	0.85	1.13	2.40	4.20
2004	0.00	0.14	0.56	3.00	7.78



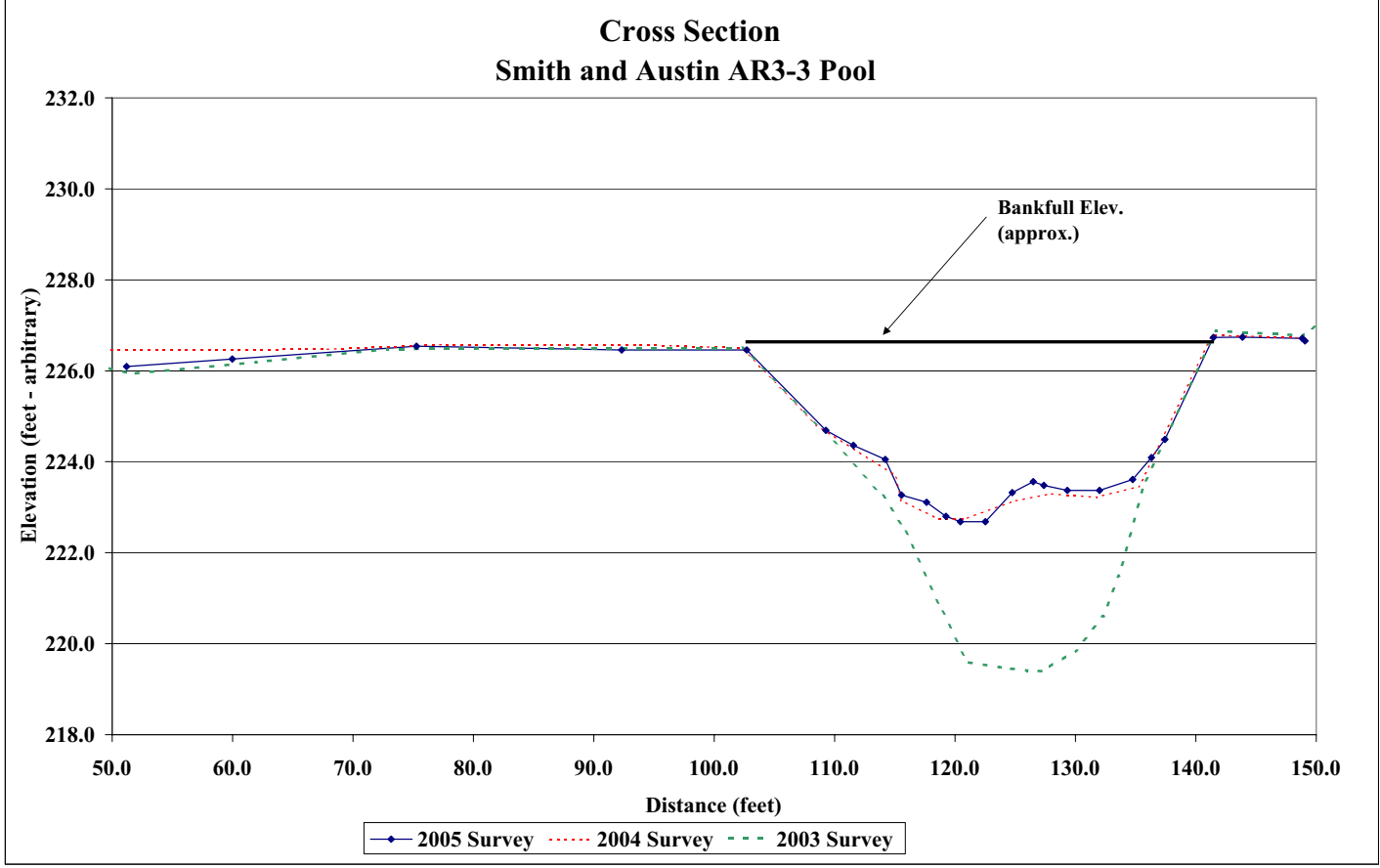
Project Name	Smith and Austin
Cross Section	AR3-3
Feature	Pool
Date	6/2/05
Crew	Bidelspach, Clinton



Photo of Cross-Section AR3-3 - Looking Downstream @ STA 38+15

2005 Survey			2004 Survey			2003 Survey		
Station	Elevation	Notes	Station	Elevation	Notes	Station	Elevation	Notes
51.2	226.1		44.3	226.5	LP	4.0	230.2	
60.0	226.3		67.7	226.5		15.0	229.4	
75.3	226.5		77.5	226.6		25.0	228.8	
92.3	226.5		93.8	226.6		35.7	228.5	
102.7	226.5		102.2	226.5	BKF	39.3	227.8	
109.3	224.7		108.5	224.8		43.7	226.4	
111.6	224.4		115.1	223.7		44.2	226.4	LP
114.2	224.1		115.5	223.2		51.6	225.9	
115.6	223.3		118.6	222.7		62.0	226.2	
117.6	223.1		120.9	222.7		72.9	226.5	
119.3	222.8		124.8	223.1		88.0	226.5	
120.4	222.7		127.9	223.3		102.3	226.5	BKF
122.5	222.7		131.7	223.2		109.0	224.7	
124.8	223.3		135.3	223.5		114.0	223.2	
126.5	223.6		141.3	226.8		115.8	222.5	
127.4	223.5		148.2	226.7		118.7	220.9	
129.3	223.4		148.8	226.7	RP	121.0	219.6	
132.0	223.4					123.8	219.5	
134.8	223.6					126.0	219.4	
136.3	224.1					127.2	219.4	
137.4	224.5					130.0	219.8	
141.5	226.7					132.3	220.6	
143.9	226.7					133.6	221.5	
148.8	226.7	RP				135.8	223.6	
149.1	226.7					141.7	226.9	BKF
						148.9	226.8	RP
						149.4	226.9	
						153.0	227.8	
						156.9	228.7	
						164.0	228.9	
						180.0	228.8	
						201.0	228.8	

	2005	2004	2003	AS-BUILT	BENCH
Area	90.5	93.0	151.2	153.8	11.7
Width	38.8	39.1	39.4	38.5	12.3
Mean Depth	2.3	2.4	3.8	4.0	1.0
Max Depth	3.8	3.8	7.1	7.1	1.3
W/D	16.6	16.4	10.3	9.6	12.9



Project Name	Smith and Austin
Cross Section	AR3-4
Feature	Riffle
Date	6/2/05
Crew	Bidelspach, Clinton

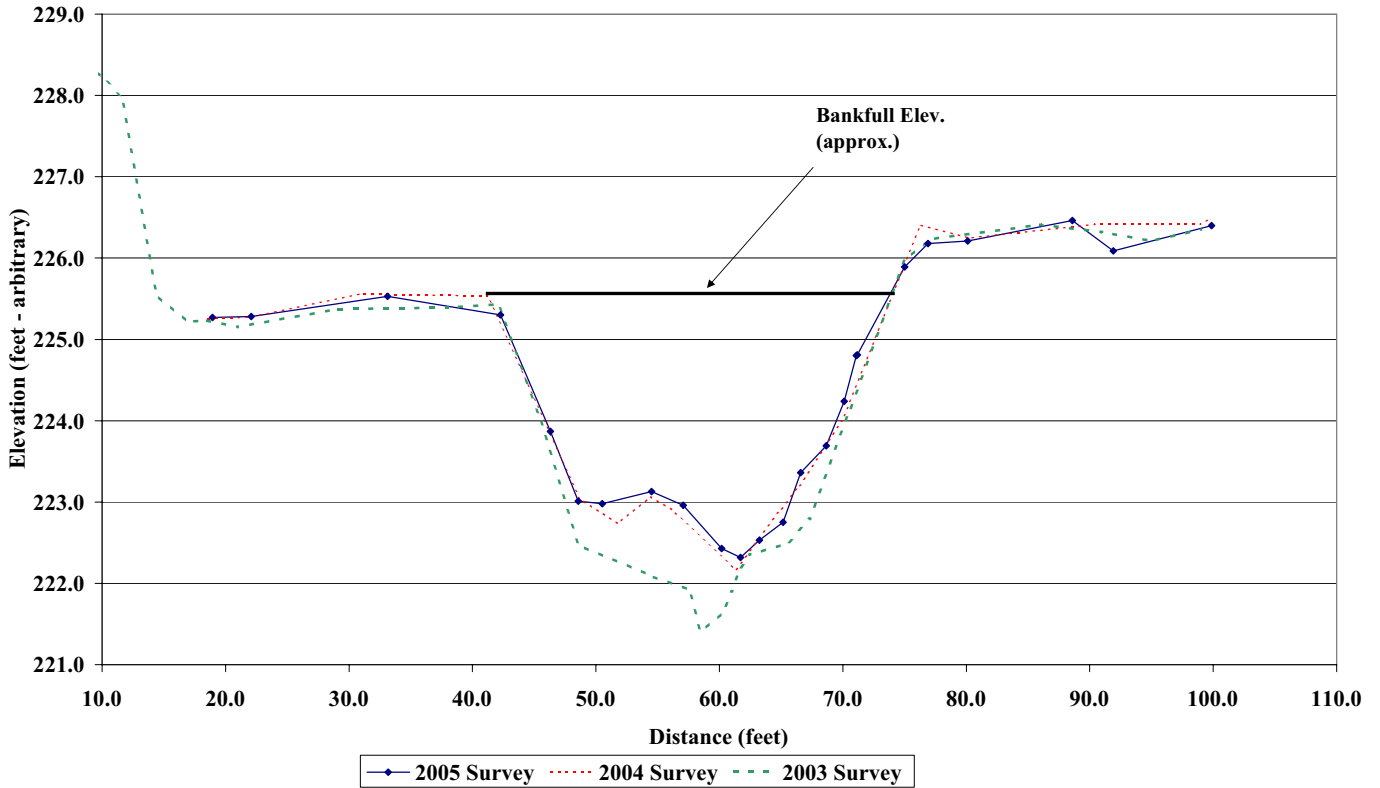
2005 Survey			2004 Survey			2003 Survey		
Station	Elevation	Notes	Station	Elevation	Notes	Station	Elevation	Notes
19.0	225.3		18.5	225.3	LP	6.5	228.6	
22.1	225.3		22.1	225.3		10.0	228.2	
33.1	225.5		30.8	225.6		11.6	228.0	
42.3	225.3		41.2	225.5	BKF	14.4	225.6	
46.3	223.9		48.7	223.0		16.9	225.2	
48.6	223.0		51.8	222.7		18.5	225.2	LP
50.5	223.0		54.5	223.1		21.0	225.2	
54.5	223.1		56.2	222.9		29.0	225.4	
57.1	223.0		61.3	222.2		38.0	225.4	
60.2	222.4		64.8	222.9		42.1	225.4	BKF
61.7	222.3		66.5	223.2		45.4	224.1	
63.2	222.5		69.9	224.0		48.6	222.5	
65.2	222.8		76.3	226.4		54.7	222.1	
66.6	223.4		80.2	226.2		57.6	221.9	
68.7	223.7		90.4	226.4		58.4	221.5	
70.1	224.2		99.0	226.4		58.9	221.5	
71.1	224.8		99.9	226.5	RP	60.3	221.7	
71.2	224.8					61.0	221.9	
75.0	225.9					61.7	222.2	
76.9	226.2					62.5	222.4	
80.1	226.2					65.5	222.5	
88.6	226.5					67.3	222.8	
91.9	226.1					70.4	224.1	
99.9	226.4	RP				75.0	226.0	
						77.0	226.2	
						86.0	226.4	
						91.0	226.3	
						95.0	226.2	
						99.0	226.4	
						99.9	226.5	RP
						100.6	226.5	
						103.6	227.5	
						106.3	228.2	
						112.0	228.2	
						128.0	228.2	
						133.0	228.5	
						147.2	228.3	
						150.0	228.6	



Photo of Cross-Section AR3-4 - Looking Downstream @ STA 41+00

	2005	2004	2003	AS-BUILT	BENCH
Area	61.0	63.7	77.4	78.8	10.3
Width	32.7	35.1	34.1	31.6	20.0
Mean Depth	1.9	1.8	2.3	2.5	0.5
Max Depth	3.2	3.3	4.0	4.0	1.1
W/D	17.6	19.3	15.0	12.7	38.8

Cross Section Smith and Austin AR3-4 Riffle



Project Name	Austin Reach 3
Cross Section	#4
Feature	Pool
Date	6/25/04
Crew	Bidelspach, Clinton

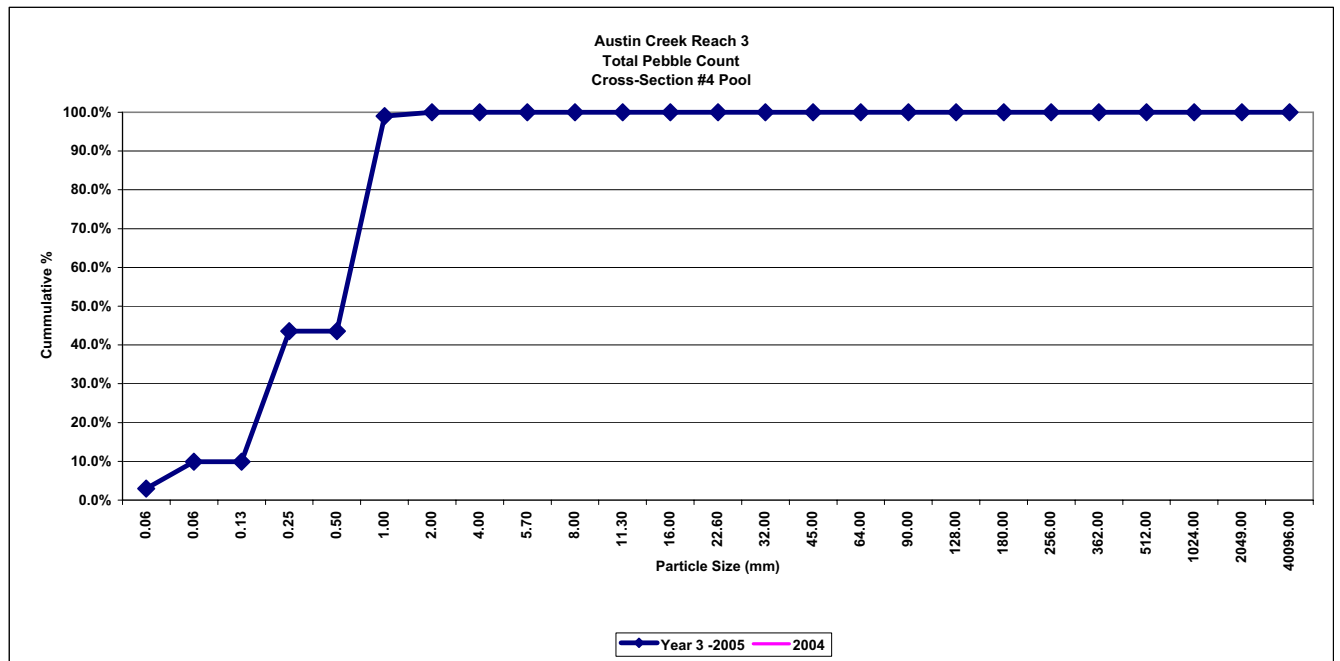
Note: As-built bed material not measured

2004

Year 3 -2005

Description	Material	Size (mm)	Pool - Bank	Pool - Bed	%	Cum %	Riffle	%	Cum %
Silt/Clay	silt/clay	0.061					3	3.0%	3.0%
Sand	very fine sand	0.062					7	6.9%	9.9%
	fine sand	0.125					0	0.0%	9.9%
	medium sand	0.25					34	33.7%	43.6%
	course sand	0.50					0	0.0%	43.6%
	very course sand	1.0					56	55.4%	99.0%
Gravel	very fine gravel	2.0					1	1.0%	100.0%
	fine gravel	4.0					0	0.0%	100.0%
	fine gravel	5.7					0	0.0%	100.0%
	medium gravel	8.0					0	0.0%	100.0%
	medium gravel	11.3					0	0.0%	100.0%
	course gravel	16.0					0	0.0%	100.0%
	course gravel	22.6					0	0.0%	100.0%
	very course gravel	32					0	0.0%	100.0%
	very course gravel	45					0	0.0%	100.0%
Cobble	small cobble	64					0	0.0%	100.0%
	medium cobble	90					0	0.0%	100.0%
	large cobble	128					0	0.0%	100.0%
	very large cobble	180					0	0.0%	100.0%
Boulder	small boulder	256					0	0.0%	100.0%
	small boulder	362					0	0.0%	100.0%
	medium boulder	512					0	0.0%	100.0%
	large boulder	1024					0	0.0%	100.0%
	very large boulder	2049					0	0.0%	100.0%
Bedrock	bedrock	40096					0	0.0%	100.0%
TOTAL / %of whole count							101	100.0%	

	d16	d35	d50	d85	d95
Year 3 -2005	0.22	0.33	0.84	1.30	1.45
2004	0.00	0.00	0.00	0.00	0.00



Project Name	Smith and Austin
Cross Section	AR3-5
Feature	Riffle
Date	6/2/05
Crew	Bidelspach, Clinton

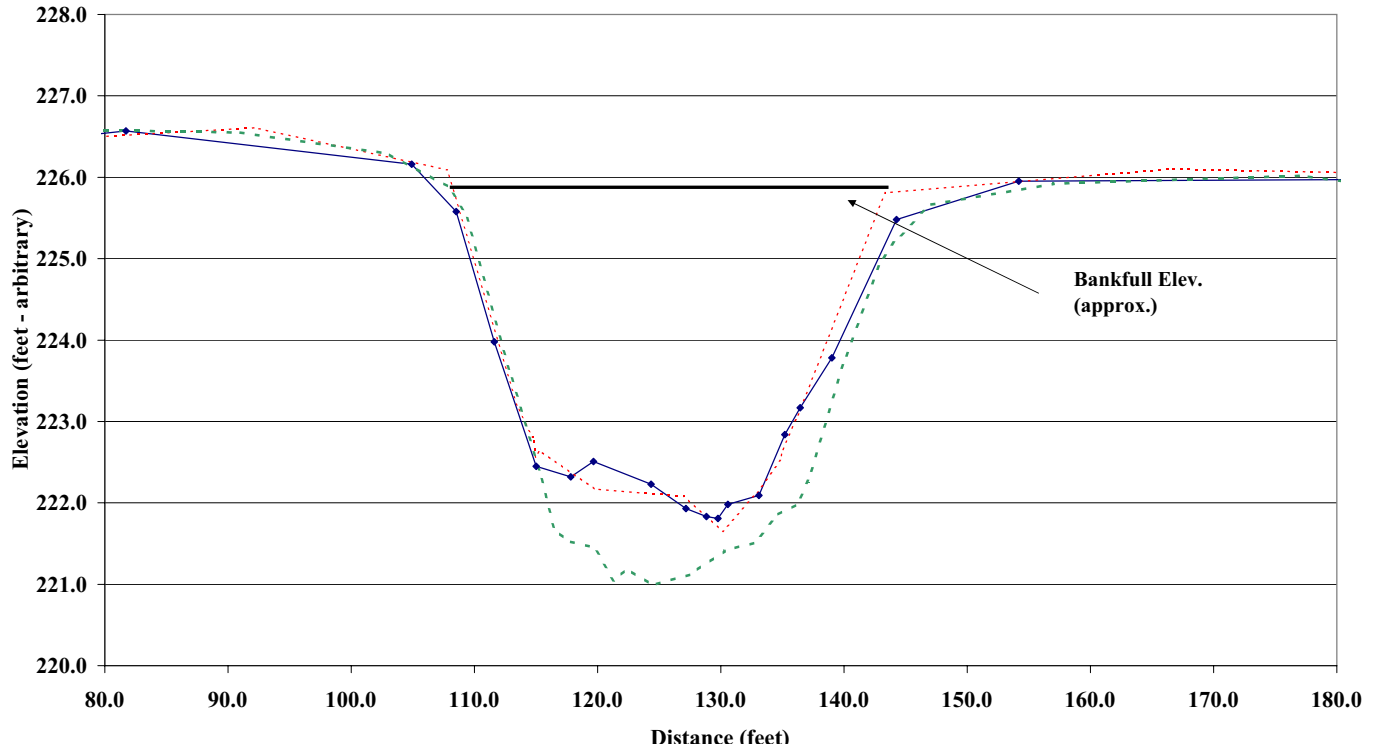
2005			2004			2003		
Station	Elevation	Notes	Station	Elevation	Notes	Station	Elevation	Notes
21.2	226.5		16.6	226.7	LP	2.0	226.9	
52.1	226.1		33.0	226.2		7.0	226.7	
81.7	226.6		60.3	226.3		15.6	226.7	LP
104.9	226.2		92.2	226.6		31.0	226.4	
108.5	225.6		107.8	226.1		44.0	226.1	
111.6	224.0		113.5	223.2		58.0	226.4	
115.0	222.5		114.7	222.8		75.0	226.6	
117.8	222.3		114.8	222.8		91.0	226.6	
119.7	222.5		115.0	222.6		103.0	226.3	
124.3	222.2		115.3	222.6		107.9	225.9	BKF
127.2	221.9		119.8	222.2		109.3	225.6	
128.8	221.8		127.0	222.1		113.0	223.5	
129.8	221.8		130.1	221.7		115.3	222.4	
130.6	222.0		132.8	222.1		116.5	221.7	
133.1	222.1		134.9	222.5		117.7	221.5	
135.2	222.8		135.0	222.6		119.7	221.5	
136.4	223.2		136.2	223.1		121.3	221.1	
139.0	223.8		143.4	225.8	BKF	122.4	221.2	
144.3	225.5		166.5	226.1		124.5	221.0	
154.2	226.0		186.9	226.0		127.5	221.1	
181.0	226.0		201.5	225.7		130.3	221.4	
229.5	225.3		229.0	225.4		132.7	221.5	
284.9	225.6		257.8	225.4		134.7	221.9	
338.9	225.4		282.8	225.7		136.2	222.0	
			299.7	225.8		137.1	222.3	
			310.9	225.7		140.0	223.7	
			334.7	225.6		143.0	225.0	
			358.6	224.6	RP	144.2	225.2	
						147.0	225.7	BKF
						157.0	225.9	
						177.0	226.0	
						200.0	225.6	
						208.0	225.4	
						219.0	225.5	
						247.0	225.4	
						274.0	225.5	
						293.0	225.8	
						300.0	225.7	
						306.0	225.7	
						320.0	225.4	
						337.0	225.4	
						356.0	225.6	
						359.6	225.6	RP
						363.5	225.6	
						368.0	226.2	
						376.0	226.7	
						386.0	227.6	



Photo of Cross-Section AR3-5 - Looking Downstream @ STA 46+40

	2005	2004	2003	AS-BUILT
Area	93.4	94.0	116.0	99.9
Width	36.4	35.6	39.1	34.3
Mean Depth	2.6	2.6	3.0	2.9
Max Depth	3.9	4.0	4.7	4.2
W/D	14.2	13.2	13.2	11.8

Cross Section Smith and Austin AR3-5 Riffle



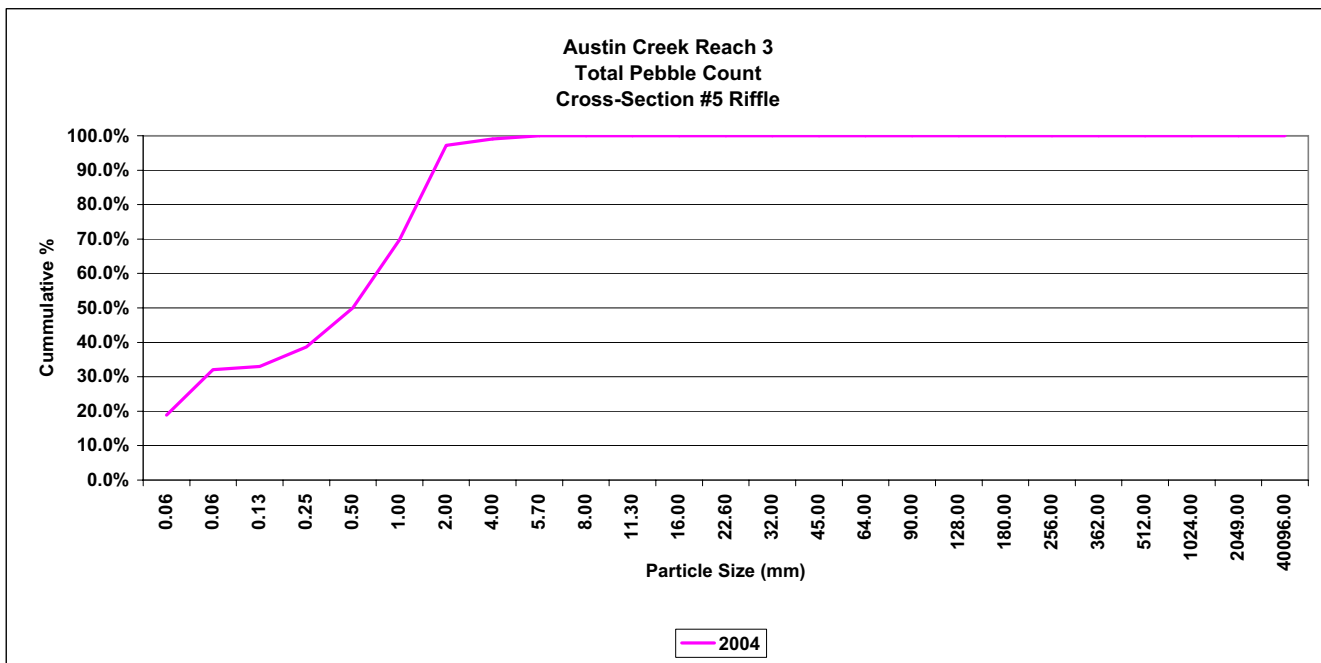
Project Name	Austin Reach 3		
Cross Section	#5		
Feature	Riffle		
Date	6/25/04		
Crew	Bidelspach, Clinton		

Note: As-built bed material not measured

2004

Description	Material	Size (mm)	Riffle - Bank	Riffle - Bed	%	Cum %
Silt/Clay	silt/clay	0.061	20	0	20.0%	20.0%
Sand	very fine sand	0.062	14	0	14.0%	34.0%
	fine sand	0.125	0	1	1.0%	35.0%
	medium sand	0.25	0	6	6.0%	41.0%
	course sand	0.50	4	8	12.0%	53.0%
	very course sand	1.0	2	19	21.0%	74.0%
G r a v e l	very fine gravel	2.0	0	29	29.0%	103.0%
	fine gravel	4.0	0	2	2.0%	105.0%
	fine gravel	5.7	0	1	1.0%	106.0%
	medium gravel	8.0	0	0	0.0%	106.0%
	medium gravel	11.3	0	0	0.0%	106.0%
	course gravel	16.0	0	0	0.0%	106.0%
	course gravel	22.6	0	0	0.0%	106.0%
	very course gravel	32	0	0	0.0%	106.0%
	very course gravel	45	0	0	0.0%	106.0%
	Cobble	small cobble	64	0	0	0.0%
medium cobble		90	0	0	0.0%	106.0%
large cobble		128	0	0	0.0%	106.0%
very large cobble		180	0	0	0.0%	106.0%
Boulder	small boulder	256	0	0	0.0%	106.0%
	small boulder	362	0	0	0.0%	106.0%
	medium boulder	512	0	0	0.0%	106.0%
	large boulder	1024	0	0	0.0%	106.0%
	very large boulder	2049	0	0	0.0%	106.0%
Bedrock	bedrock	40096	0	0	0.0%	106.0%
TOTAL / %of whole count			40	66	106.0%	

	d16	d35	d50	d85	d95
2004	0.00	0.19	0.66	2.02	2.59



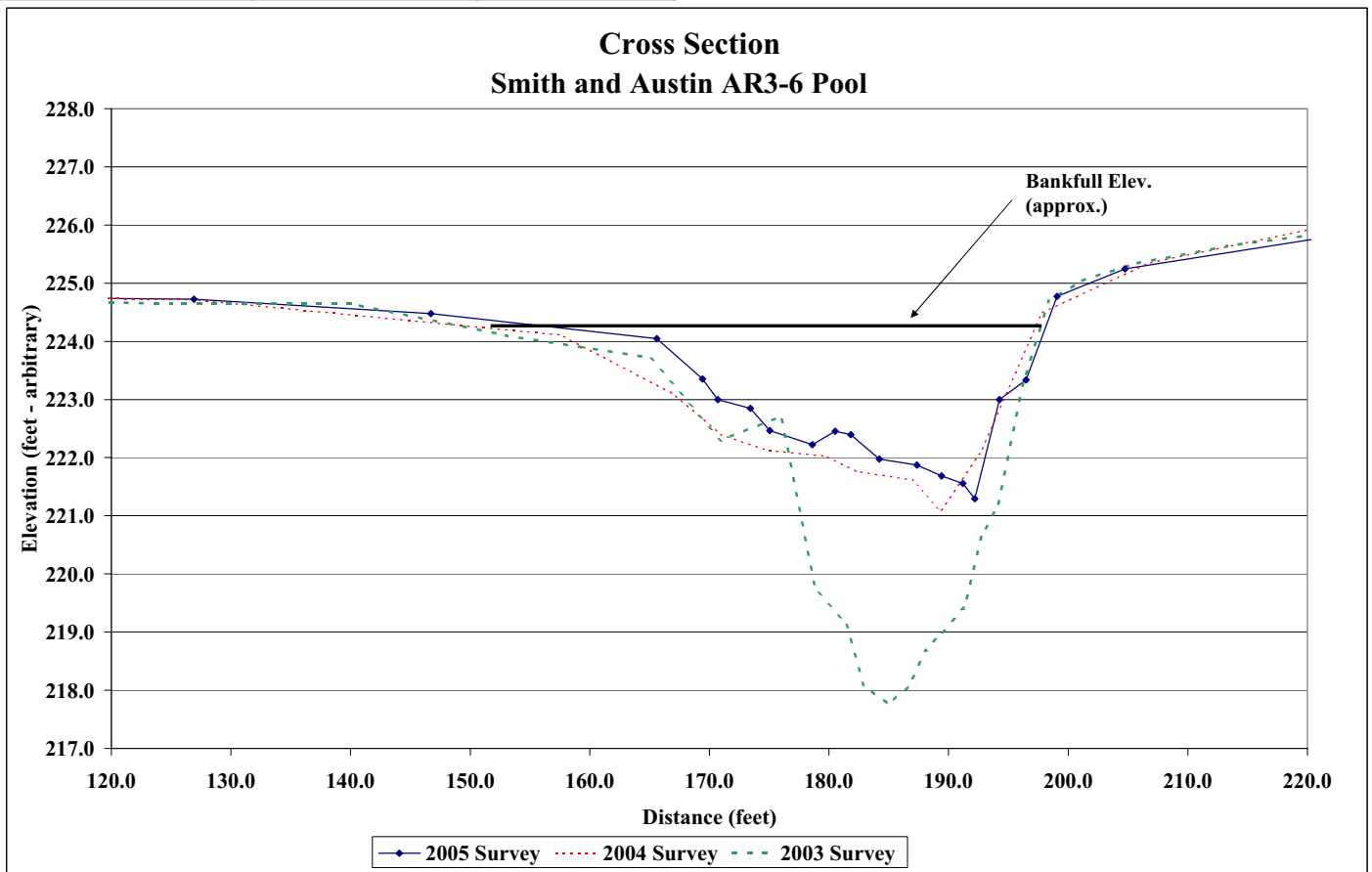
Project Name	Smith and Austin
Cross Section	AR3-6
Feature	Pool
Date	6/2/05
Crew	Bidelspach, Clinton

2005 Survey			2004 Survey			2003 Survey		
Station	Elevation	Notes	Station	Elevation	Notes	Station	Elevation	Notes
95.3	224.8		79.9	225.1	LP	2.0	226.6	
126.9	224.7		94.7	224.8		20.0	226.2	
146.7	224.5		126.9	224.7		37.0	225.9	
165.6	224.0		157.7	224.1	BKF	61.0	225.4	
169.4	223.4		167.2	223.1		79.9	225.2	LP
170.7	223.0		171.0	222.4		101.0	224.7	
173.4	222.8		174.8	222.1		125.0	224.7	
175.1	222.5		179.8	222.0		140.0	224.7	BKF
178.6	222.2		182.2	221.8		153.0	224.1	
180.5	222.5		187.0	221.6		165.0	223.7	
181.8	222.4		189.3	221.1		171.0	222.3	
184.2	222.0		192.6	222.1		176.0	222.7	
187.4	221.9		197.8	224.5		178.9	219.7	
189.4	221.7		206.6	225.3		181.4	219.2	
191.2	221.6		227.4	226.2	RP	182.9	218.1	
192.2	221.3					185.0	217.8	
194.3	223.0					186.7	218.1	
196.5	223.3					188.1	218.7	
199.1	224.8					189.4	219.0	
204.7	225.2					191.3	219.4	
220.7	225.8					192.8	220.7	
227.4	226.2	RP				194.1	221.2	
						196.3	223.3	
						198.4	224.7	BKF
						201.0	225.0	
						205.3	225.3	
						213.3	225.6	
						223.0	225.9	
						227.4	226.2	RP
						229.0	226.2	



Photo of Cross-Section AR3-6 - Looking Downstream @ STA 48+20

	2005	2004	2003	AS-BUILT
Area	63.7	70.0	108.9	135.7
Width	39.1	56.9	58.4	58.3
Mean Depth	1.6	1.2	1.9	2.3
Max Depth	3.2	3.4	6.7	6.9
W/D	24.0	46.2	31.3	25.0



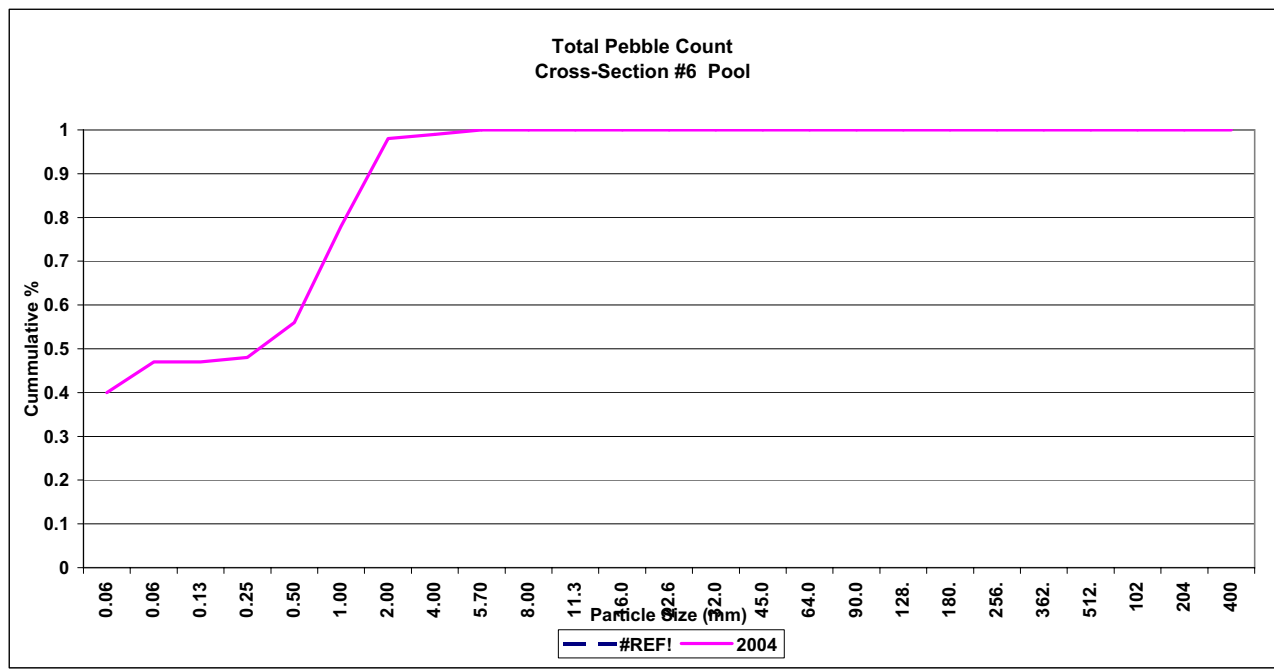
Project Name	Austin Reach 3
Cross Section	#6
Feature	Pool
Date	6/25/04
Crew	Bidelspach, Clinton

Note: As-built bed material not measured

2004

Description	Material	Size (mm)	Pool - Bank	Pool - Bed	%	Cum %
Silt/Clay	silt/clay	0.061	40	0	40.0%	40.0%
Sand	very fine sand	0.062	7	0	7.0%	47.0%
	fine sand	0.125	0	0	0.0%	47.0%
	medium sand	0.25	0	1	1.0%	48.0%
	course sand	0.50	1	7	8.0%	56.0%
	very course sand	1.0	9	13	22.0%	78.0%
Gravel	very fine gravel	2.0	3	17	20.0%	98.0%
	fine gravel	4.0	0	1	1.0%	99.0%
	fine gravel	5.7	0	1	1.0%	100.0%
	medium gravel	8.0	0	0	0.0%	100.0%
	medium gravel	11.3	0	0	0.0%	100.0%
	course gravel	16.0	0	0	0.0%	100.0%
	course gravel	22.6	0	0	0.0%	100.0%
	very course gravel	32	0	0	0.0%	100.0%
	very course gravel	45	0	0	0.0%	100.0%
Cobble	small cobble	64	0	0	0.0%	100.0%
	medium cobble	90	0	0	0.0%	100.0%
	large cobble	128	0	0	0.0%	100.0%
	very large cobble	180	0	0	0.0%	100.0%
Boulder	small boulder	256	0	0	0.0%	100.0%
	small boulder	362	0	0	0.0%	100.0%
	medium boulder	512	0	0	0.0%	100.0%
	large boulder	1024	0	0	0.0%	100.0%
	very large boulder	2049	0	0	0.0%	100.0%
Bedrock	bedrock	40096	0	0	0.0%	100.0%
TOTAL / %of whole count			60	40	100.0%	

	d16	d35	d50	d85
2004	0.00	0.00	0.47	1.95



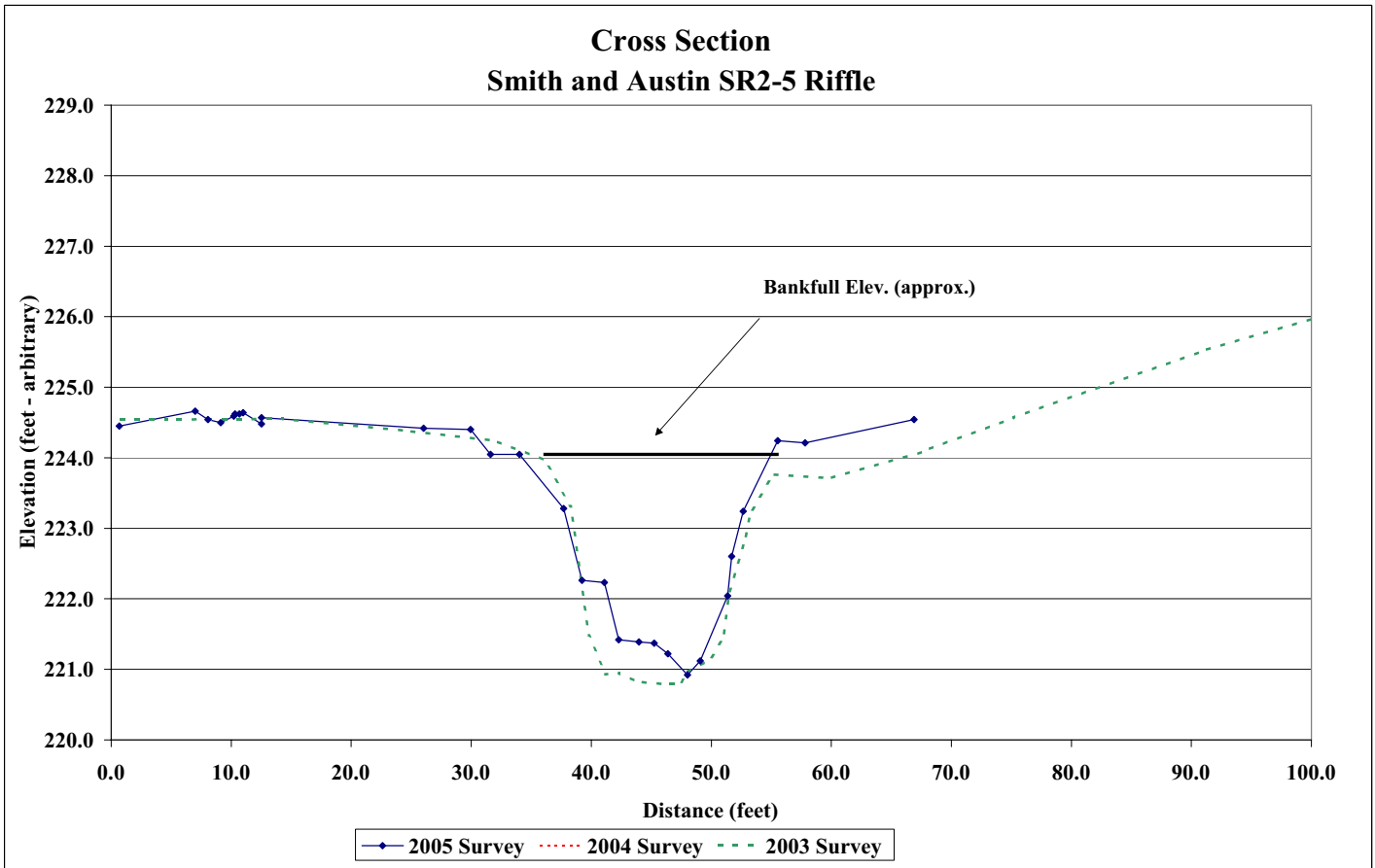
Project Name	Smith and Austin
Cross Section	SR2-5
Feature	Riffle
Date	6/2/05
Crew	Bidelspach, Clinton

2005 Survey			2004 Survey			2003 Survey		
Station	Elevation	Notes	Station	Elevation	Notes	Station	Elevation	Notes
0.7	224.5	LP				0.8	224.5	LP
7.0	224.7					4.6	224.5	
8.1	224.5					14.3	224.6	
9.1	224.5					24.8	224.4	
10.2	224.6					32.0	224.2	
10.3	224.6					36.1	224.0	
10.7	224.6					38.3	223.3	
11.0	224.6					39.8	221.5	
12.5	224.5					41.2	220.9	
12.5	224.6					42.3	221.0	
26.0	224.4					43.7	220.8	
30.0	224.4					46.1	220.8	
31.6	224.1					47.4	220.8	
34.0	224.1					48.0	221.0	
37.7	223.3					49.8	221.1	
39.2	222.3					51.0	221.4	
41.1	222.2					51.5	222.1	
42.3	221.4					52.7	222.8	
44.0	221.4					53.3	223.2	
45.2	221.4					55.2	223.8	BKF
46.4	221.2					59.9	223.7	
48.0	220.9					67.5	224.1	
49.1	221.1					75.2	224.6	
51.4	222.0					90.9	225.5	
51.7	222.6					102.5	226.1	
52.7	223.2					111.6	227.3	
55.5	224.2					121.0	228.1	
57.8	224.2					125.9	228.3	RP
66.9	224.5					131.0	228.2	



Photo of Cross-Section SR2-5 - Looking Downstream @ STA 39+20

	2005	2004	2003	AS-BUILT
Area	31.4		35.8	37.2
Width	16.4		16.9	18.4
Mean Depth	1.9		2.1	2.0
Max Depth	2.8		3.0	3.0
W/D	8.6		8.0	9.1



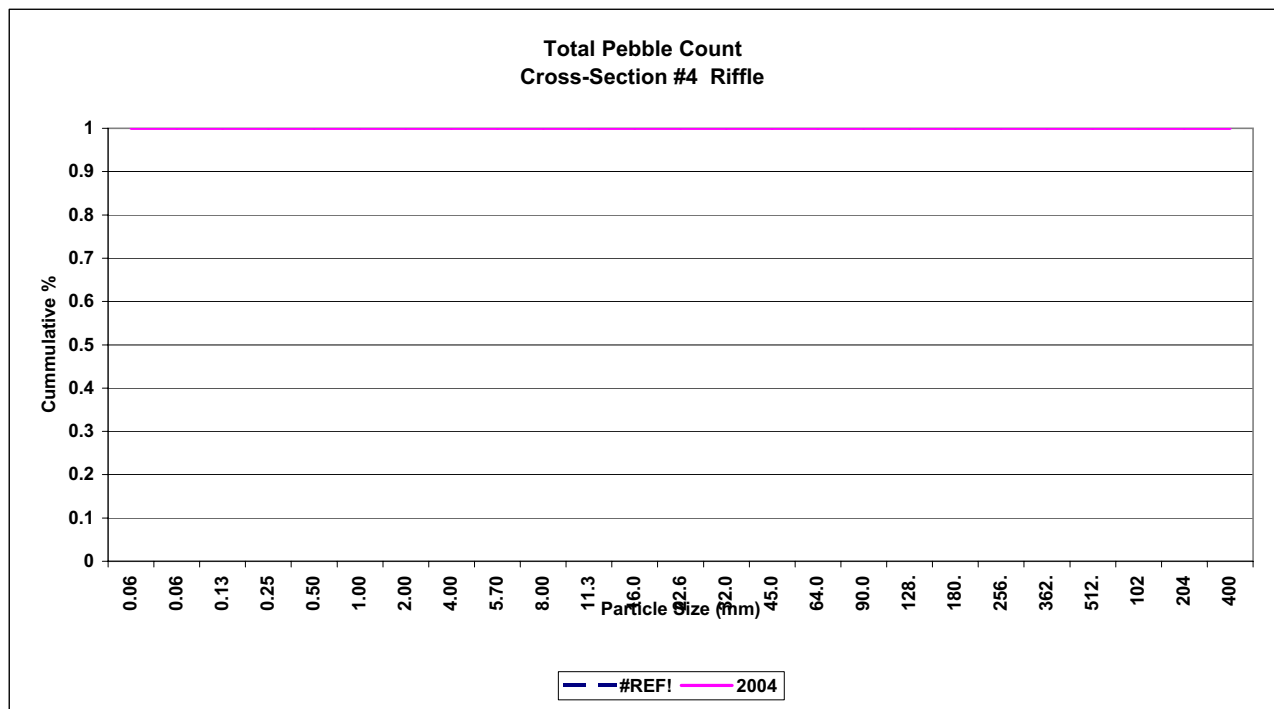
Project Name	Austin Reach 3
Cross Section	#4
Feature	Riffle
Date	6/25/04
Crew	Bidelspach, Clinton

Note: As-built bed material not measured

2004

Description	Material	Size (mm)	Riffle - Bank	Riffle - Bed	%	Cum %
Silt/Clay	silt/clay	0.061	1	0	100.0%	100.0%
Sand	very fine sand	0.062	0	0	0.0%	100.0%
	fine sand	0.125	0	0	0.0%	100.0%
	medium sand	0.25	0	0	0.0%	100.0%
	course sand	0.50	0	0	0.0%	100.0%
	very course sand	1.0	0	0	0.0%	100.0%
G r a v e l	very fine gravel	2.0	0	0	0.0%	100.0%
	fine gravel	4.0	0	0	0.0%	100.0%
	fine gravel	5.7	0	0	0.0%	100.0%
	medium gravel	8.0	0	0	0.0%	100.0%
	medium gravel	11.3	0	0	0.0%	100.0%
	course gravel	16.0	0	0	0.0%	100.0%
	course gravel	22.6	0	0	0.0%	100.0%
	very course gravel	32	0	0	0.0%	100.0%
	very course gravel	45	0	0	0.0%	100.0%
Cobble	small cobble	64	0	0	0.0%	100.0%
	medium cobble	90	0	0	0.0%	100.0%
	large cobble	128	0	0	0.0%	100.0%
	very large cobble	180	0	0	0.0%	100.0%
Boulder	small boulder	256	0	0	0.0%	100.0%
	small boulder	362	0	0	0.0%	100.0%
	medium boulder	512	0	0	0.0%	100.0%
	large boulder	1024	0	0	0.0%	100.0%
	very large boulder	2049	0	0	0.0%	100.0%
Bedrock	bedrock	40096	0	0	0.0%	100.0%
TOTAL / % of whole count			1	0	100.0%	

	d16	d35	d50	d85
2004	0.00	0.00	0.00	0.00



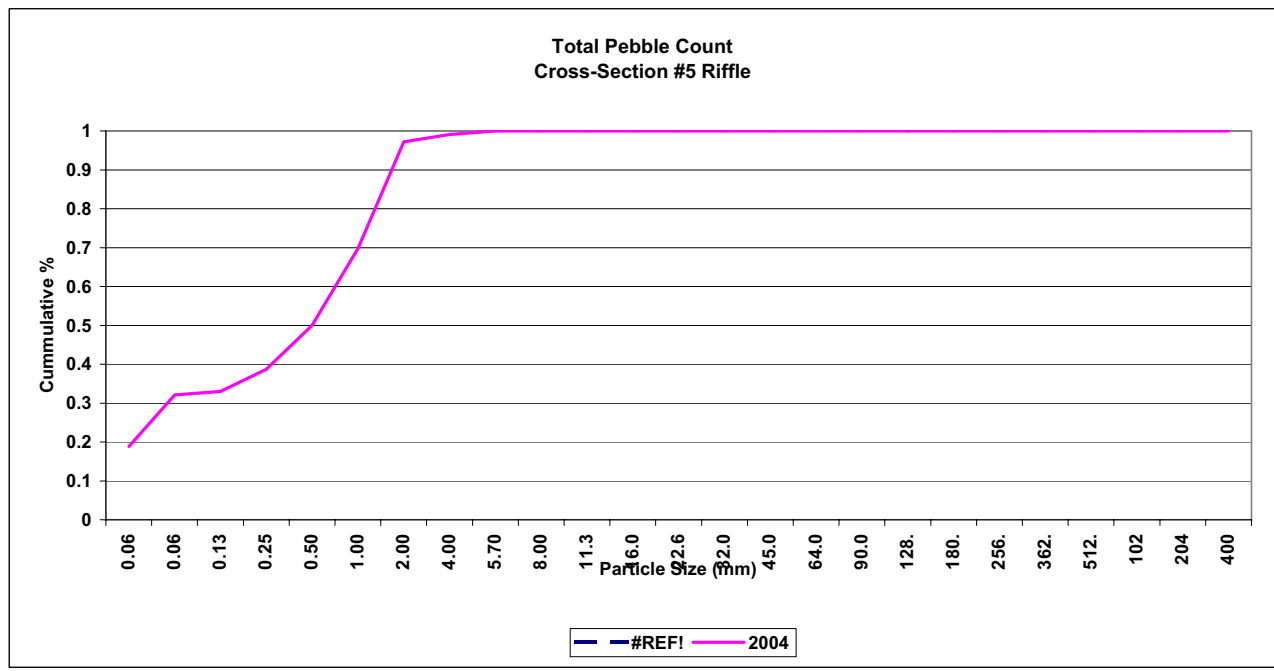
Project Name	Austin Reach 3
Cross Section	#5
Feature	Riffle
Date	6/25/04
Crew	Bidelspach, Clinton

Note: As-built bed material not measured

2004

Description	Material	Size (mm)	Riffle - Bank	Riffle - Bed	%	Cum %
Silt/Clay	silt/clay	0.061	20	0	18.9%	18.9%
Sand	very fine sand	0.062	14	0	13.2%	32.1%
	fine sand	0.125	0	1	0.9%	33.0%
	medium sand	0.25	0	6	5.7%	38.7%
	course sand	0.50	4	8	11.3%	50.0%
	very course sand	1.0	2	19	19.8%	69.8%
G r a v e l	very fine gravel	2.0	0	29	27.4%	97.2%
	fine gravel	4.0	0	2	1.9%	99.1%
	fine gravel	5.7	0	1	0.9%	100.0%
	medium gravel	8.0	0	0	0.0%	100.0%
	medium gravel	11.3	0	0	0.0%	100.0%
	course gravel	16.0	0	0	0.0%	100.0%
	course gravel	22.6	0	0	0.0%	100.0%
	very course gravel	32	0	0	0.0%	100.0%
	very course gravel	45	0	0	0.0%	100.0%
	Cobble	small cobble	64	0	0	0.0%
medium cobble		90	0	0	0.0%	100.0%
large cobble		128	0	0	0.0%	100.0%
very large cobble		180	0	0	0.0%	100.0%
Boulder	small boulder	256	0	0	0.0%	100.0%
	small boulder	362	0	0	0.0%	100.0%
	medium boulder	512	0	0	0.0%	100.0%
	large boulder	1024	0	0	0.0%	100.0%
	very large boulder	2049	0	0	0.0%	100.0%
Bedrock	bedrock	40096	0	0	0.0%	100.0%
TOTAL / % of whole count			40	66	100.0%	

	d16	d35	d50	d85
2004	0.00	0.25	0.75	2.28



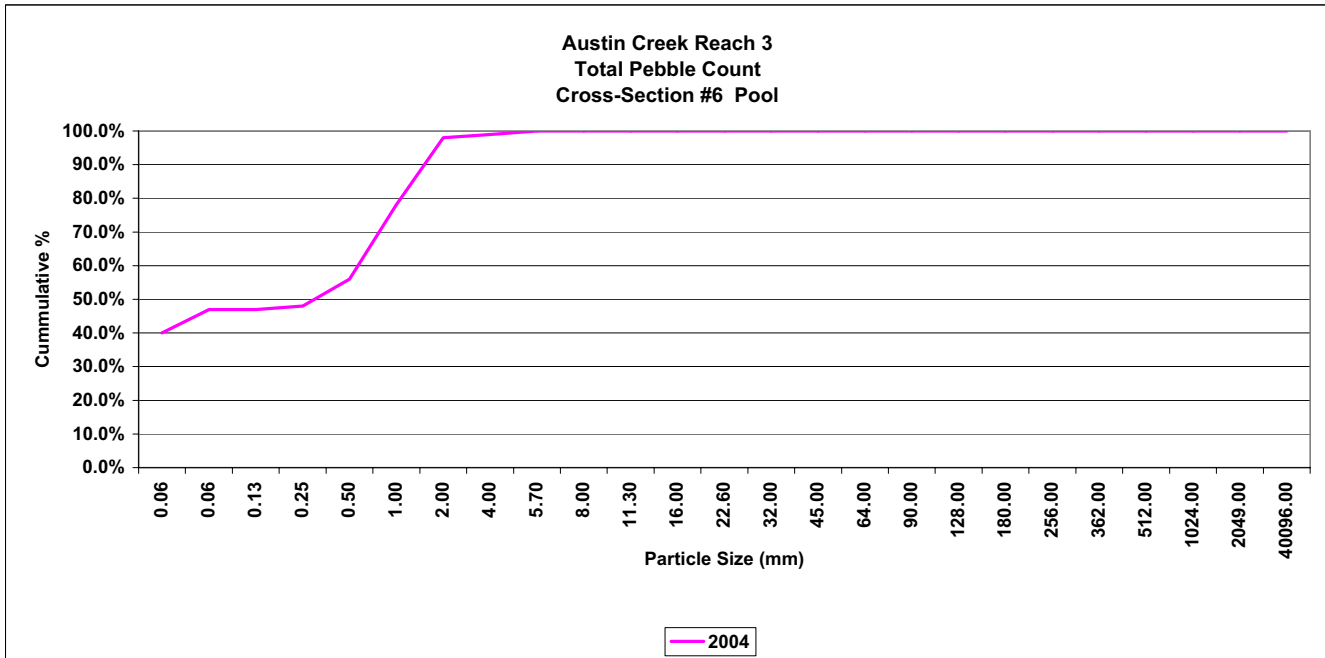
Project Name	Austin Reach 3		
Cross Section	#6		
Feature	Pool		
Date	6/25/04		
Crew	Bidelspach, Clinton		

Note: As-built bed material not measured

2004

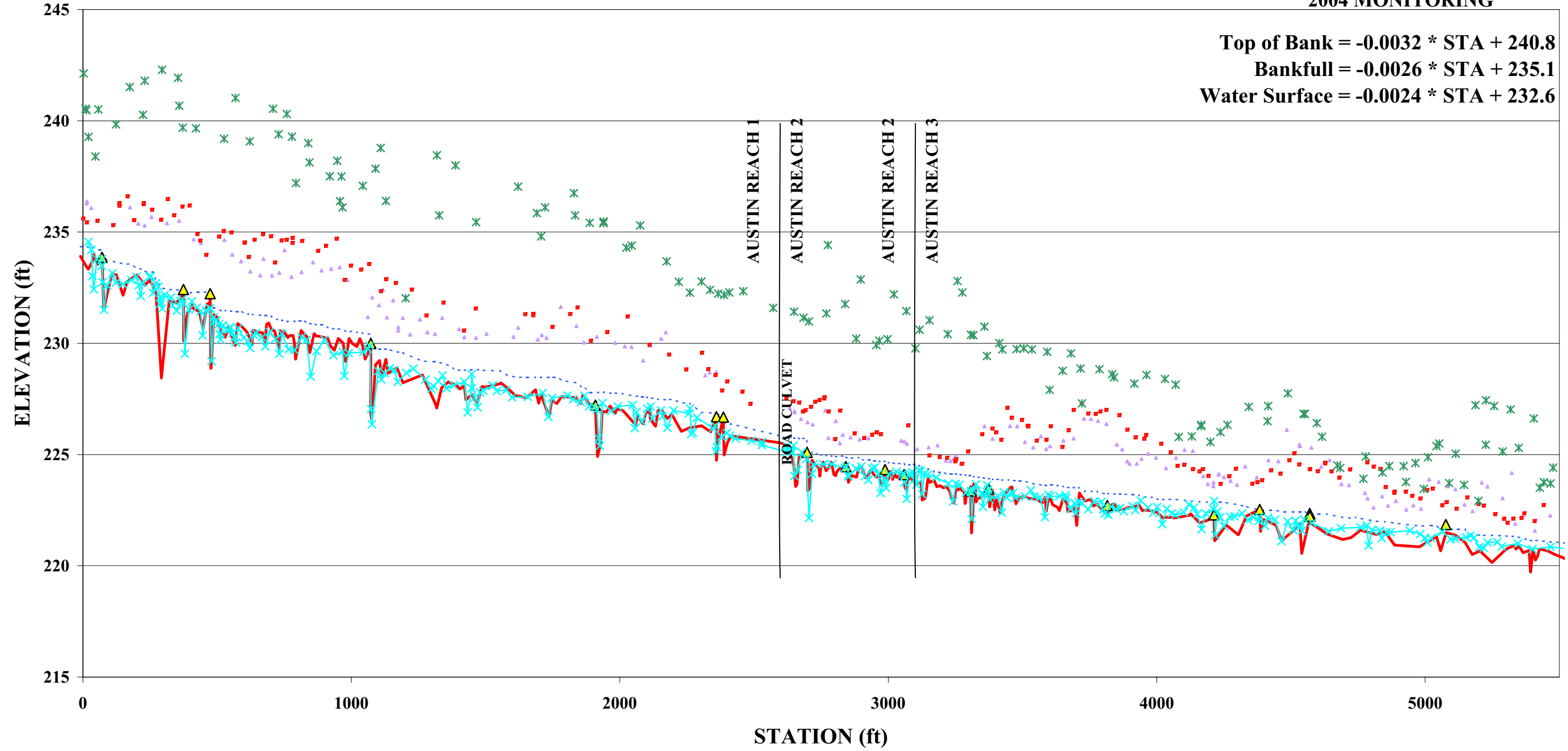
Description	Material	Size (mm)	Pool - Bank	Pool - Bed	%	Cum %
Silt/Clay	silt/clay	0.061	40	0	37.0%	37.0%
Sand	very fine sand	0.062	7	0	6.5%	43.5%
	fine sand	0.125	0	0	0.0%	43.5%
	medium sand	0.25	0	1	0.9%	44.4%
	course sand	0.50	1	7	7.4%	51.9%
	very course sand	1.0	9	13	20.4%	72.2%
Gravel	very fine gravel	2.0	3	17	18.5%	90.7%
	fine gravel	4.0	0	1	0.9%	91.7%
	fine gravel	5.7	0	1	0.9%	92.6%
	medium gravel	8.0	0	0	0.0%	92.6%
	medium gravel	11.3	0	0	0.0%	92.6%
	course gravel	16.0	0	0	0.0%	92.6%
	course gravel	22.6	0	0	0.0%	92.6%
	very course gravel	32	0	0	0.0%	92.6%
	very course gravel	45	0	0	0.0%	92.6%
Cobble	small cobble	64	0	0	0.0%	92.6%
	medium cobble	90	0	0	0.0%	92.6%
	large cobble	128	0	0	0.0%	92.6%
	very large cobble	180	0	0	0.0%	92.6%
Boulder	small boulder	256	0	0	0.0%	92.6%
	small boulder	362	0	0	0.0%	92.6%
	medium boulder	512	0	0	0.0%	92.6%
	large boulder	1024	0	0	0.0%	92.6%
	very large boulder	2049	0	0	0.0%	92.6%
Bedrock	bedrock	40096	0	0	0.0%	92.6%
TOTAL / %of whole count			60	40	92.6%	

	d16	d35	d50	d85	d95
2004	0.00	0.00	0.66	2.45	0.00



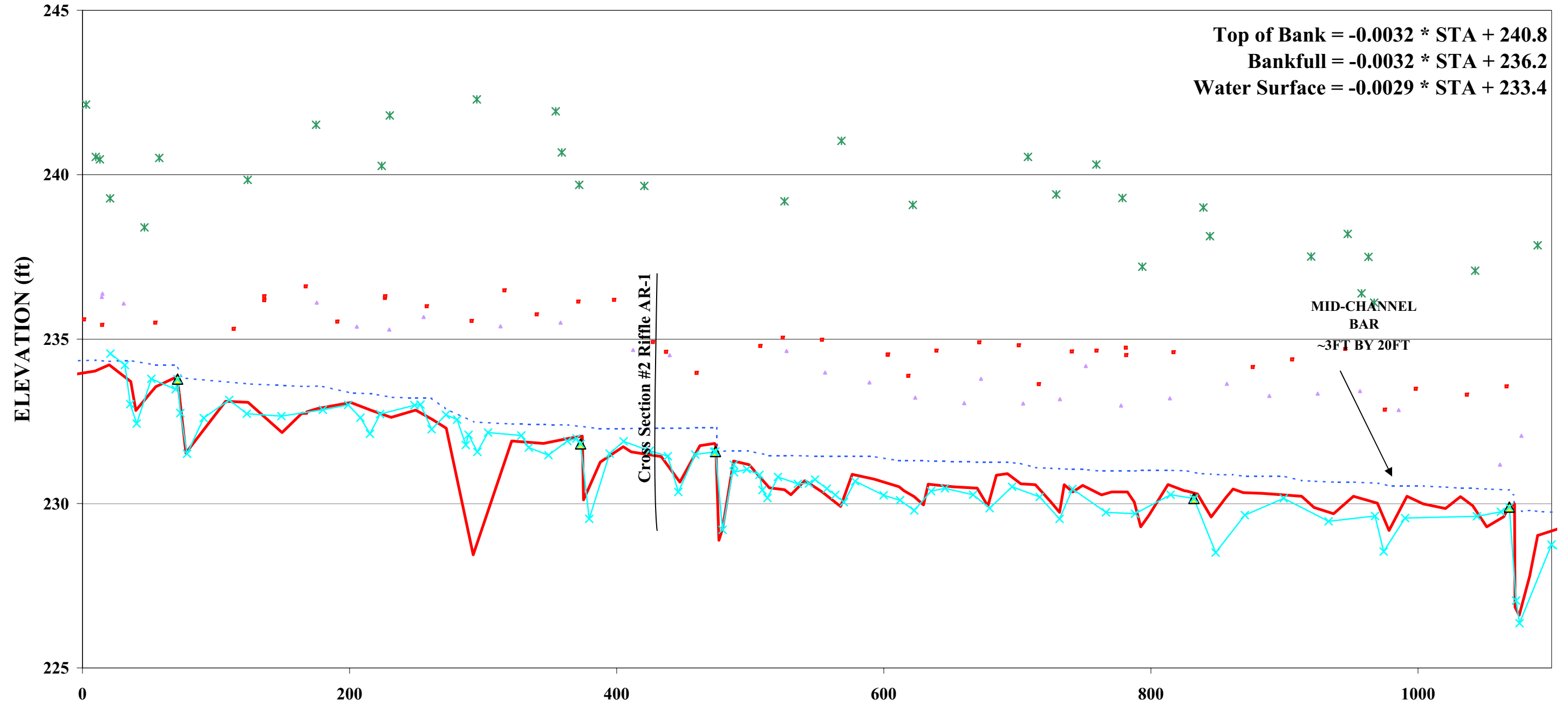
SMITH AND AUSTIN
 LONG PROFILE
 AUSTIN REACH
 STA: 0+00 THRU STA: 55+00
 2004 MONITORING

Top of Bank = $-0.0032 * STA + 240.8$
 Bankfull = $-0.0026 * STA + 235.1$
 Water Surface = $-0.0024 * STA + 232.6$



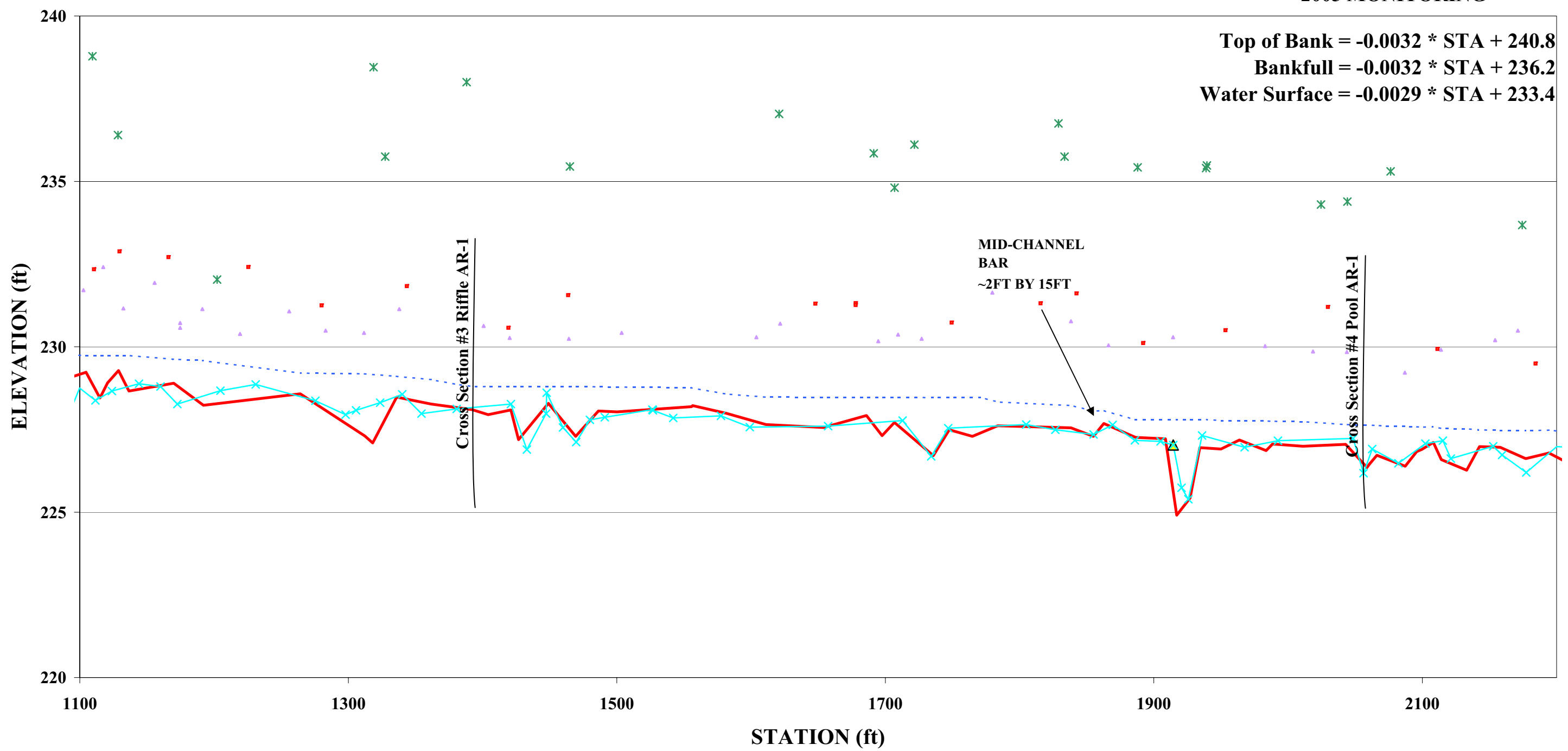
SMITH AND AUSTIN
 LONG PROFILE
 AUSTIN REACH-1
 STA: 0+00 THRU STA: 11+00
 2005 MONITORING

Top of Bank = $-0.0032 * STA + 240.8$
 Bankfull = $-0.0032 * STA + 236.2$
 Water Surface = $-0.0029 * STA + 233.4$


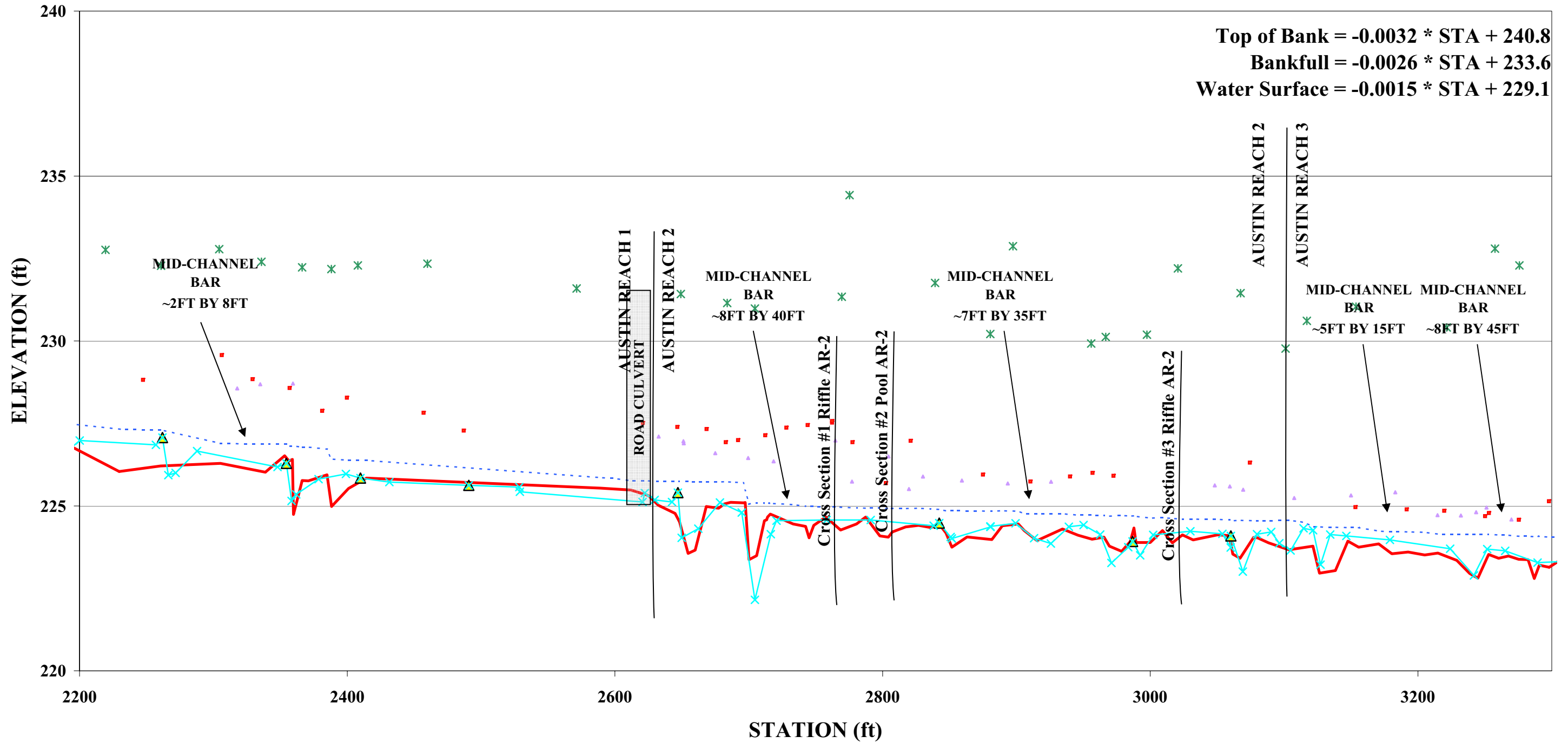


**SMITH AND AUSTIN
LONG PROFILE
AUSTIN REACH-1
STA: 11+00 THRU STA: 22+00
2005 MONITORING**

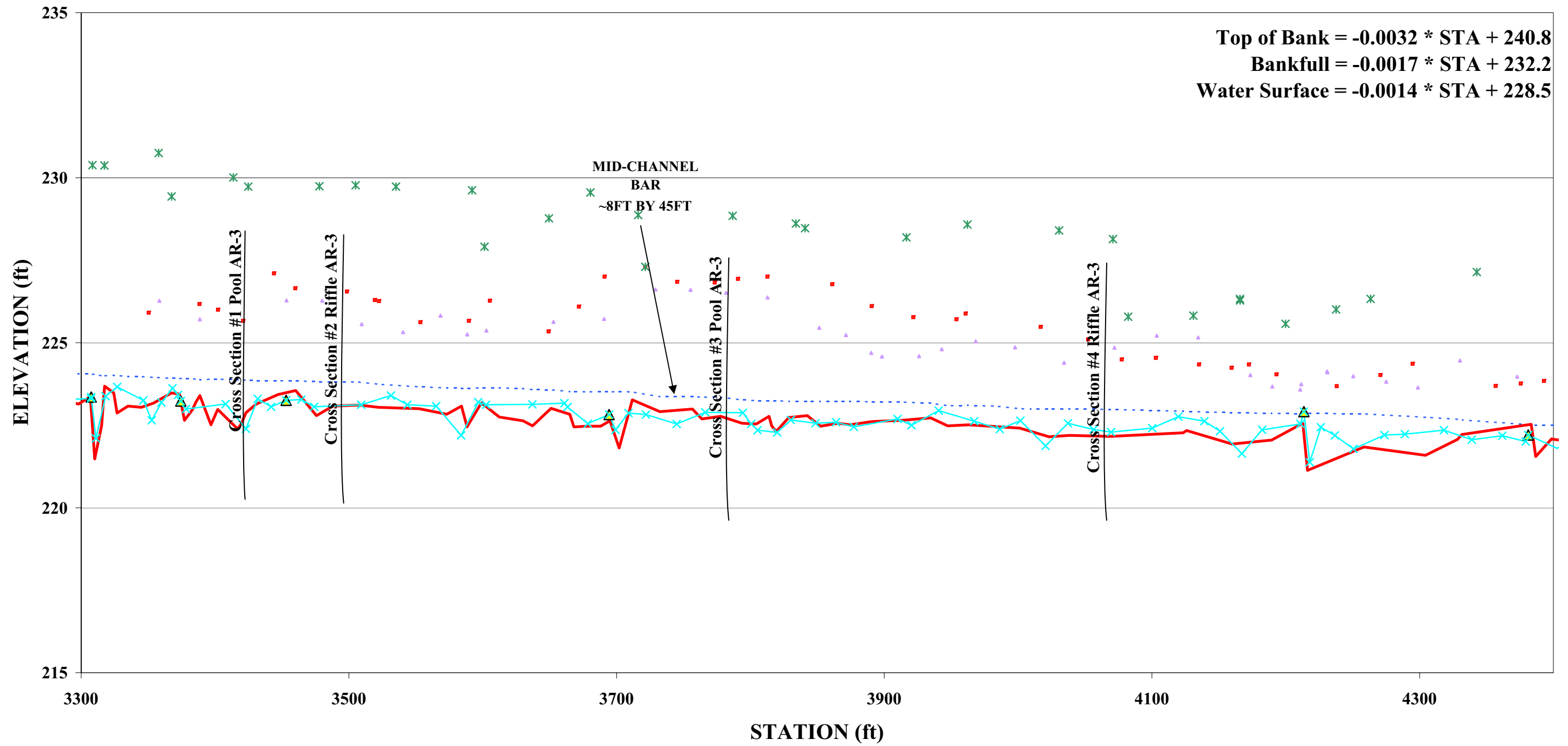
**Top of Bank = $-0.0032 * STA + 240.8$
Bankfull = $-0.0032 * STA + 236.2$
Water Surface = $-0.0029 * STA + 233.4$**



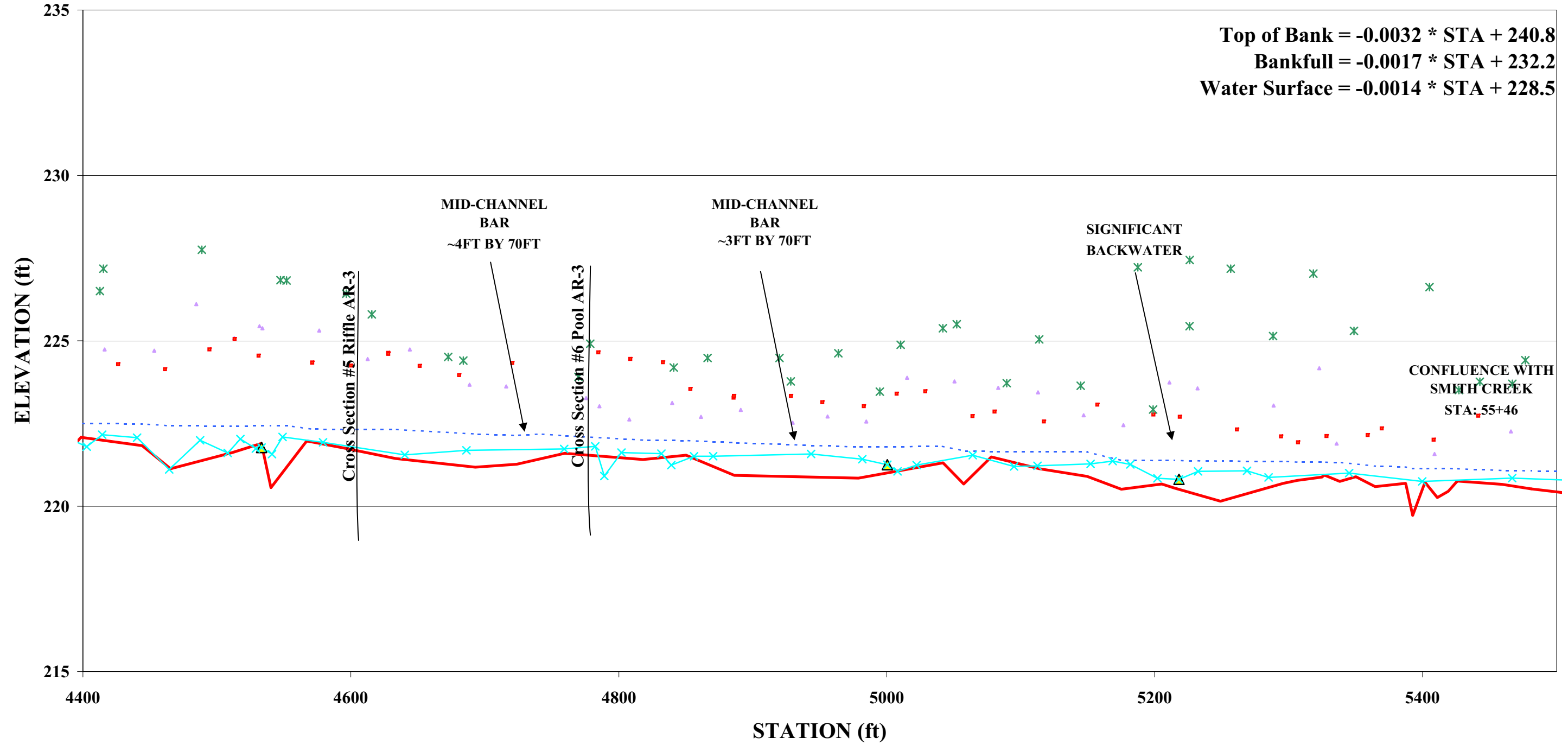
**SMITH AND AUSTIN
LONG PROFILE
AUSTIN REACH-2
STA: 22+00 THRU STA: 33+00
2005 MONITORING**




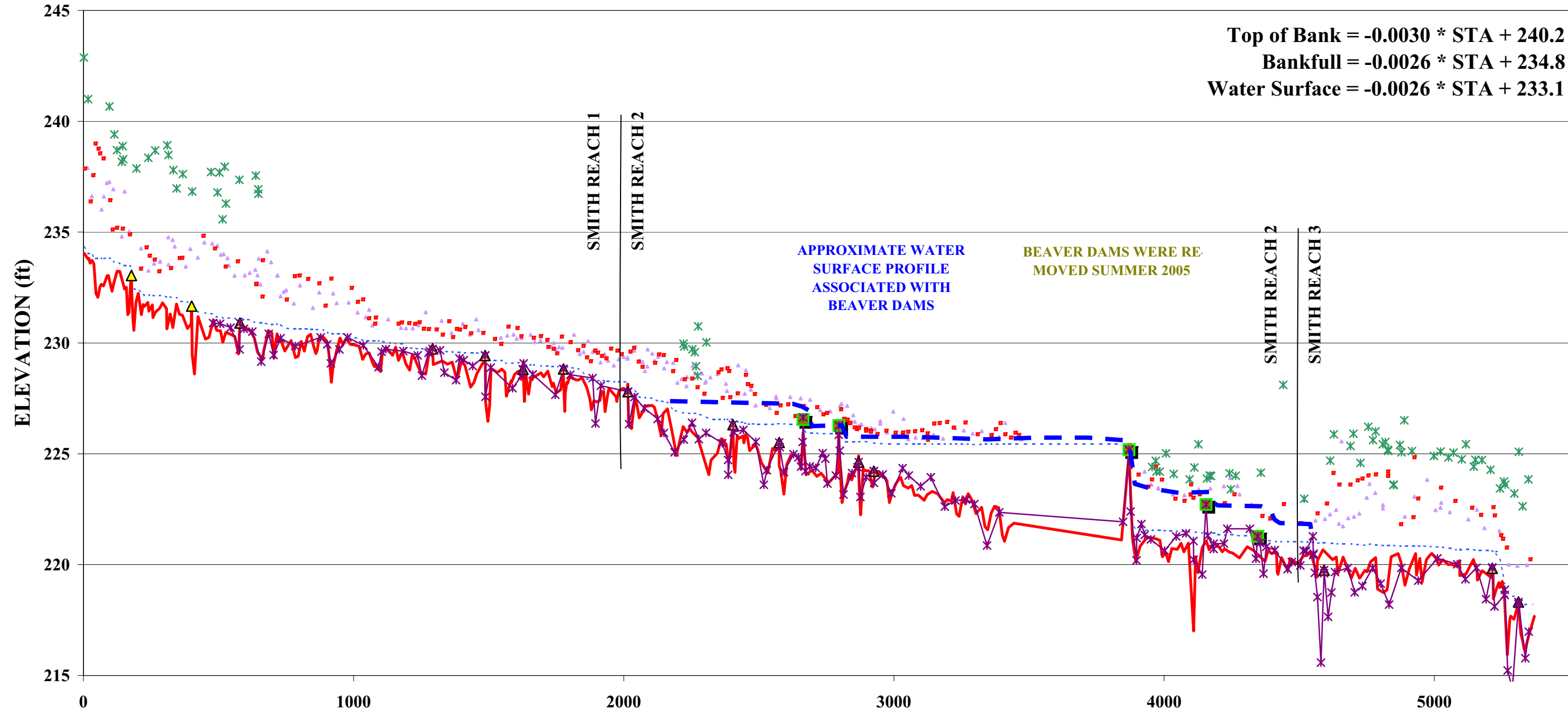
**SMITH AND AUSTIN
LONG PROFILE
AUSTIN REACH-3
STA: 33+00 THRU STA: 44+00
2005 MONITORING**



**SMITH AND AUSTIN
LONG PROFILE
AUSTIN REACH-3
STA: 44+00 THRU STA: 55+00
2005 MONITORING**

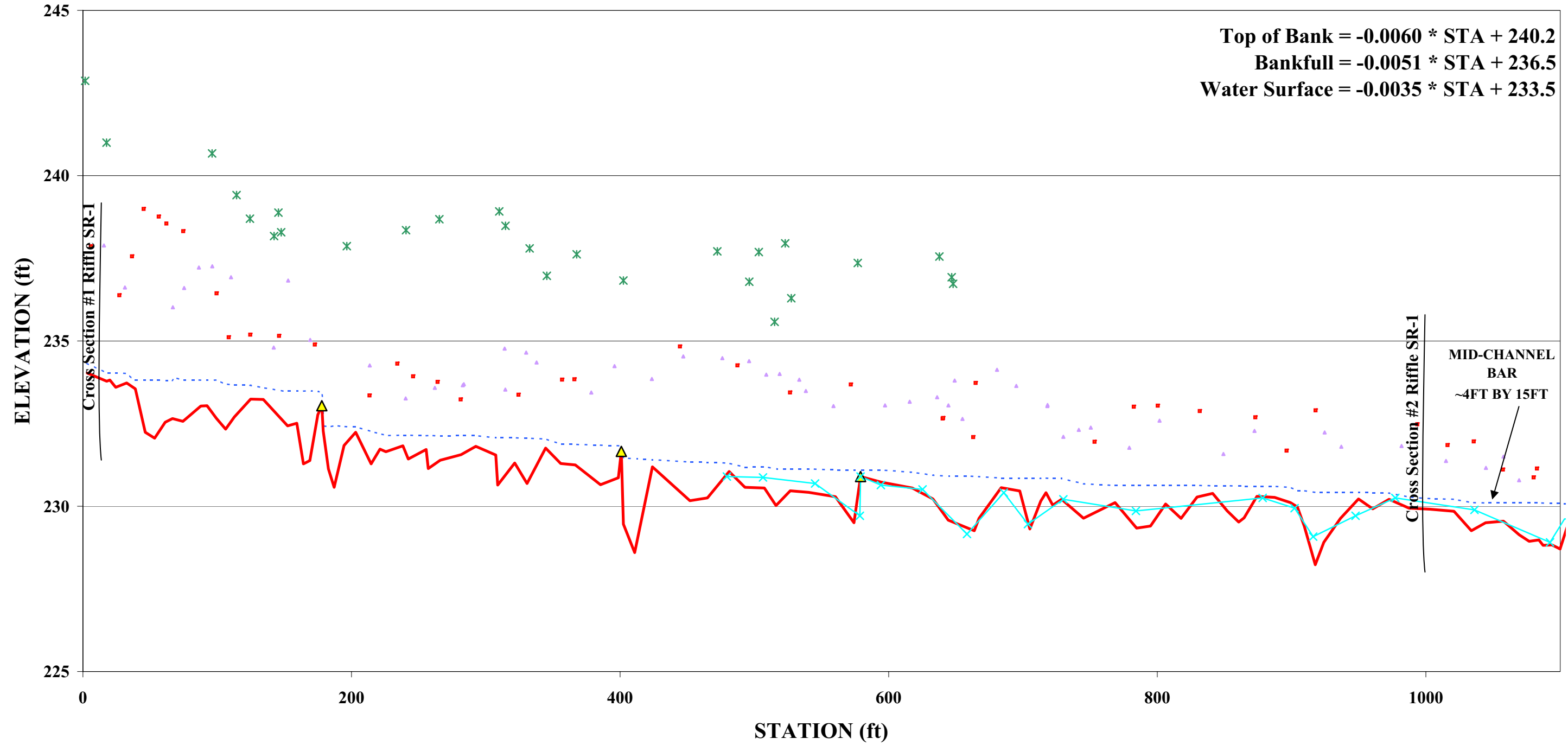


SMITH AND AUSTIN
 LONG PROFILE
 SMITH REACH
 STA: 0+00 THRU STA: 53+70
 2005 MONITORING



SMITH AND AUSTIN
 LONG PROFILE
 SMITH REACH-1
 STA: 0+00 THRU STA: 11+00
 2005 MONITORING


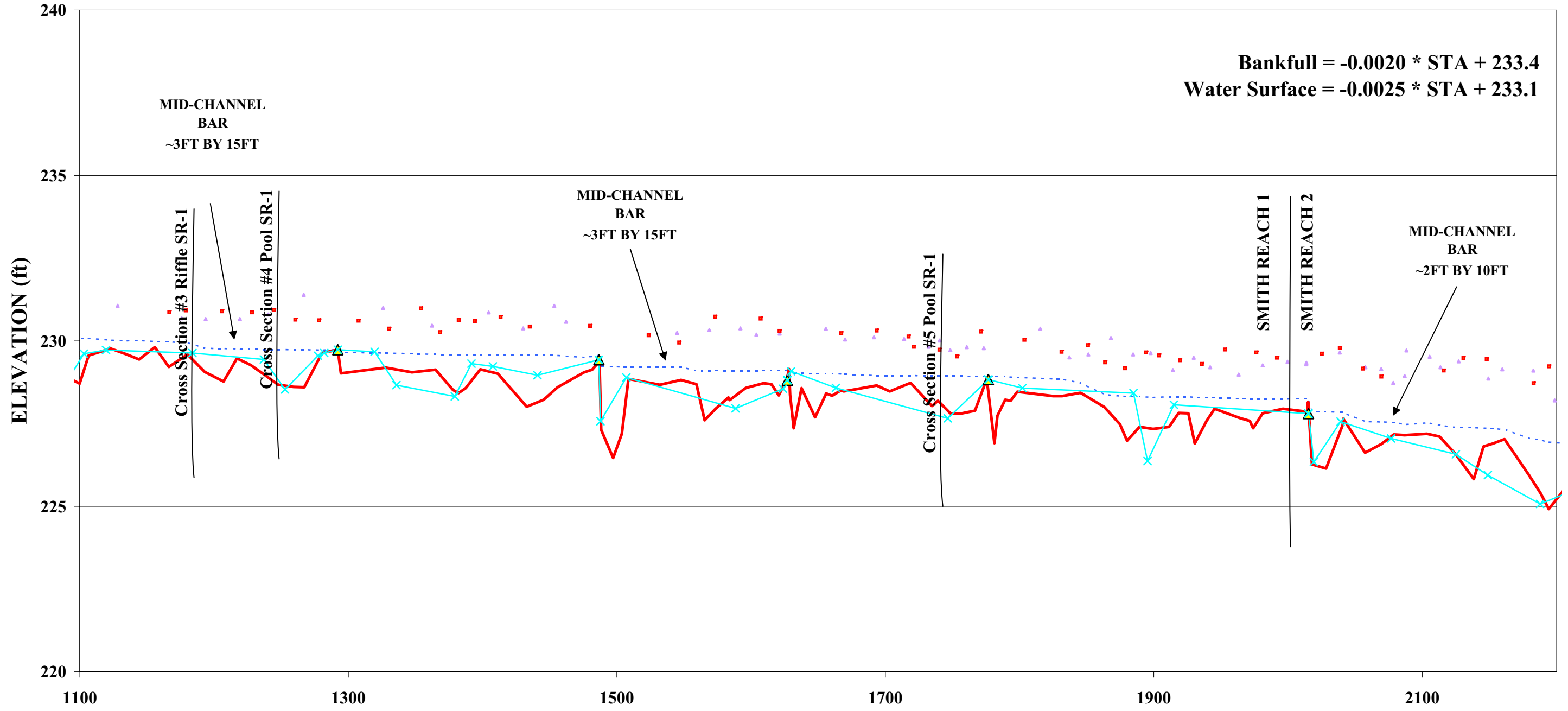
Top of Bank = $-0.0060 * STA + 240.2$
 Bankfull = $-0.0051 * STA + 236.5$
 Water Surface = $-0.0035 * STA + 233.5$



- 2005 WATER SURFACE
- ▲ ROCK CROSS VANES
- ▲ LBKF
- * TOP OF BANK
- RBKF
- * 2005 MONITORING
- 2004 MONITORING

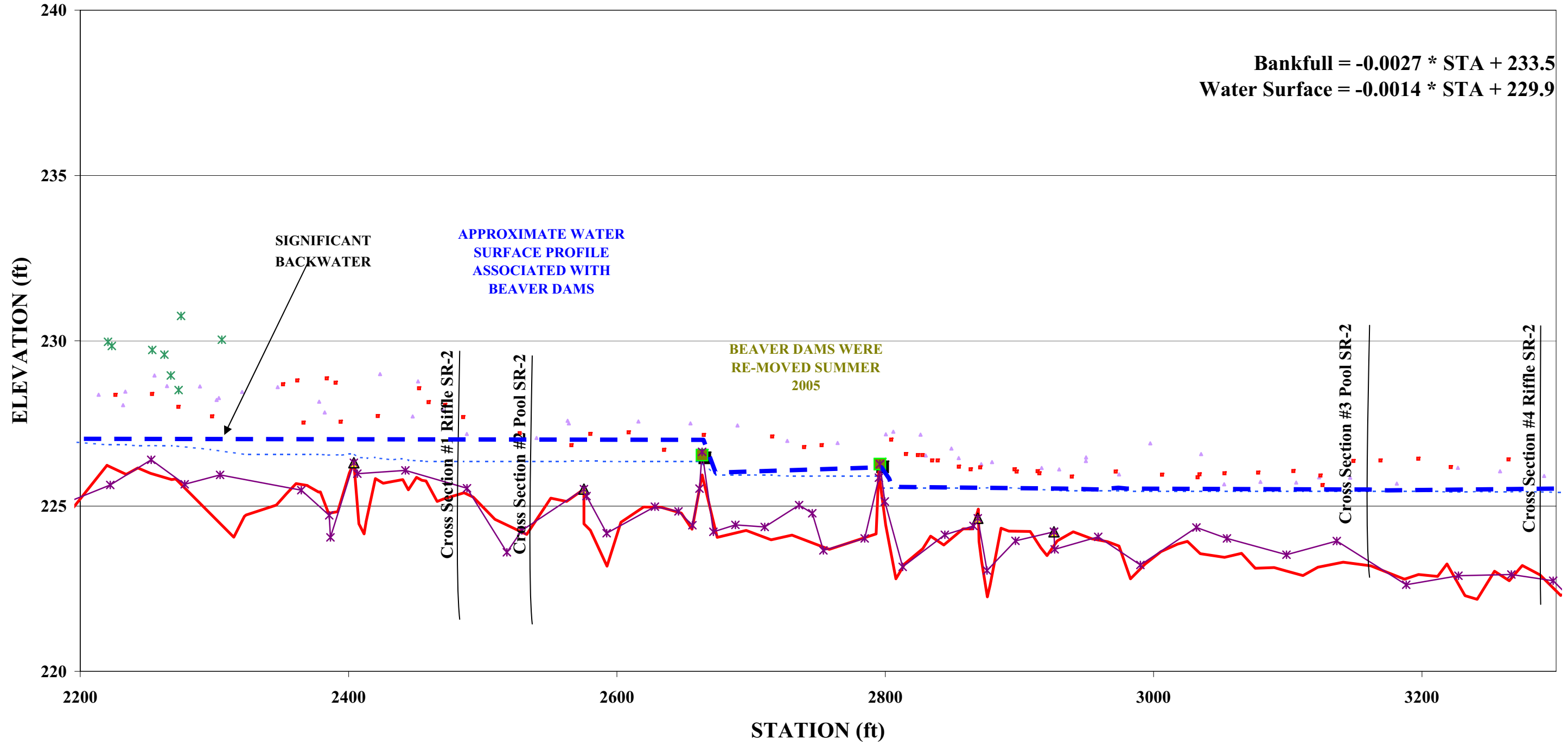
**SMITH AND AUSTIN
LONG PROFILE
SMITH REACH-1
STA: 11+00 THRU STA: 22+00
2005 MONITORING**

**Bankfull = $-0.0020 * STA + 233.4$
Water Surface = $-0.0025 * STA + 233.1$**




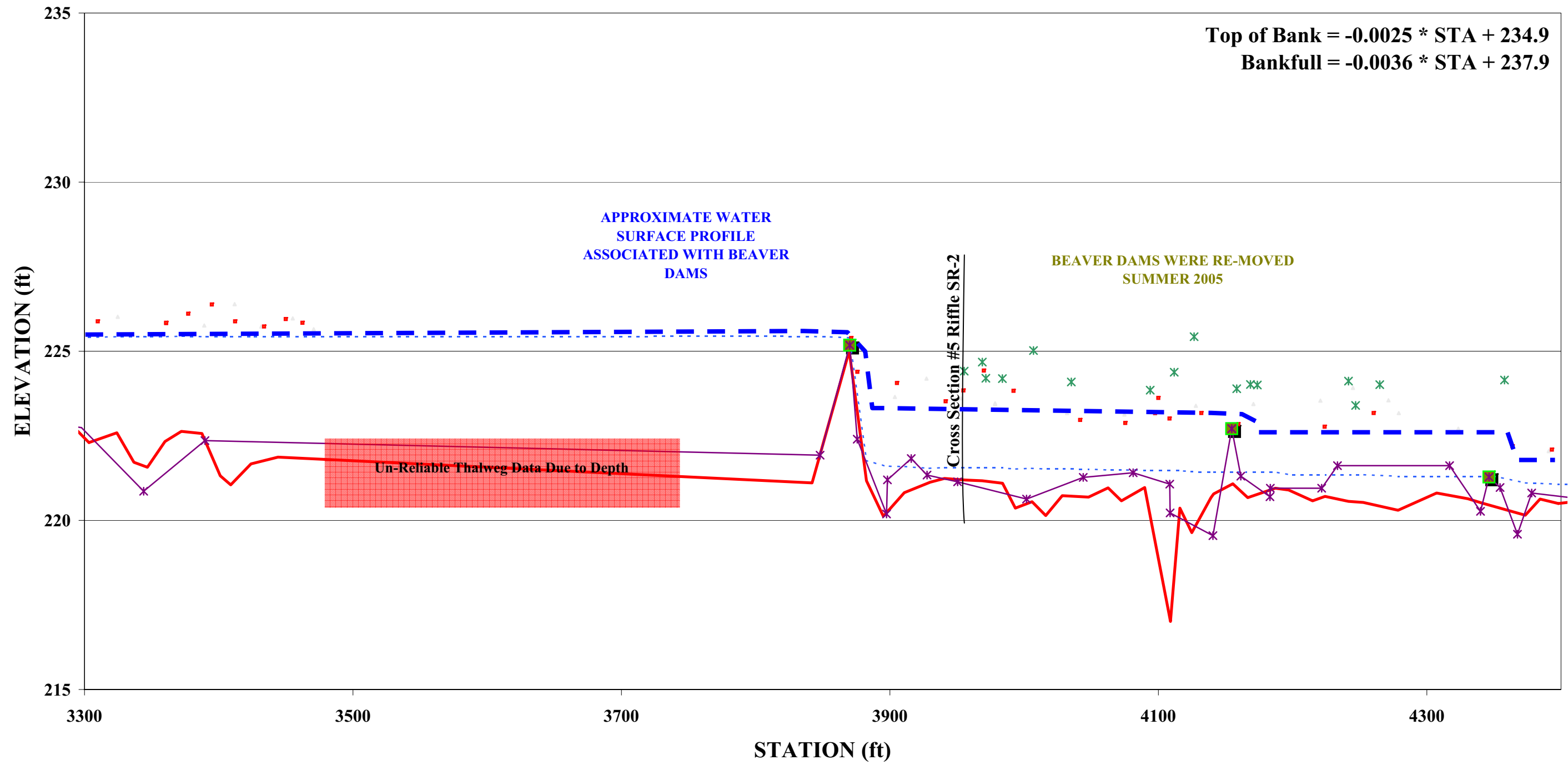
SMITH AND AUSTIN
 LONG PROFILE
 SMITH REACH-2
 STA: 22+00 THRU STA: 33+00
 2005 MONITORING

Bankfull = $-0.0027 * STA + 233.5$
 Water Surface = $-0.0014 * STA + 229.9$



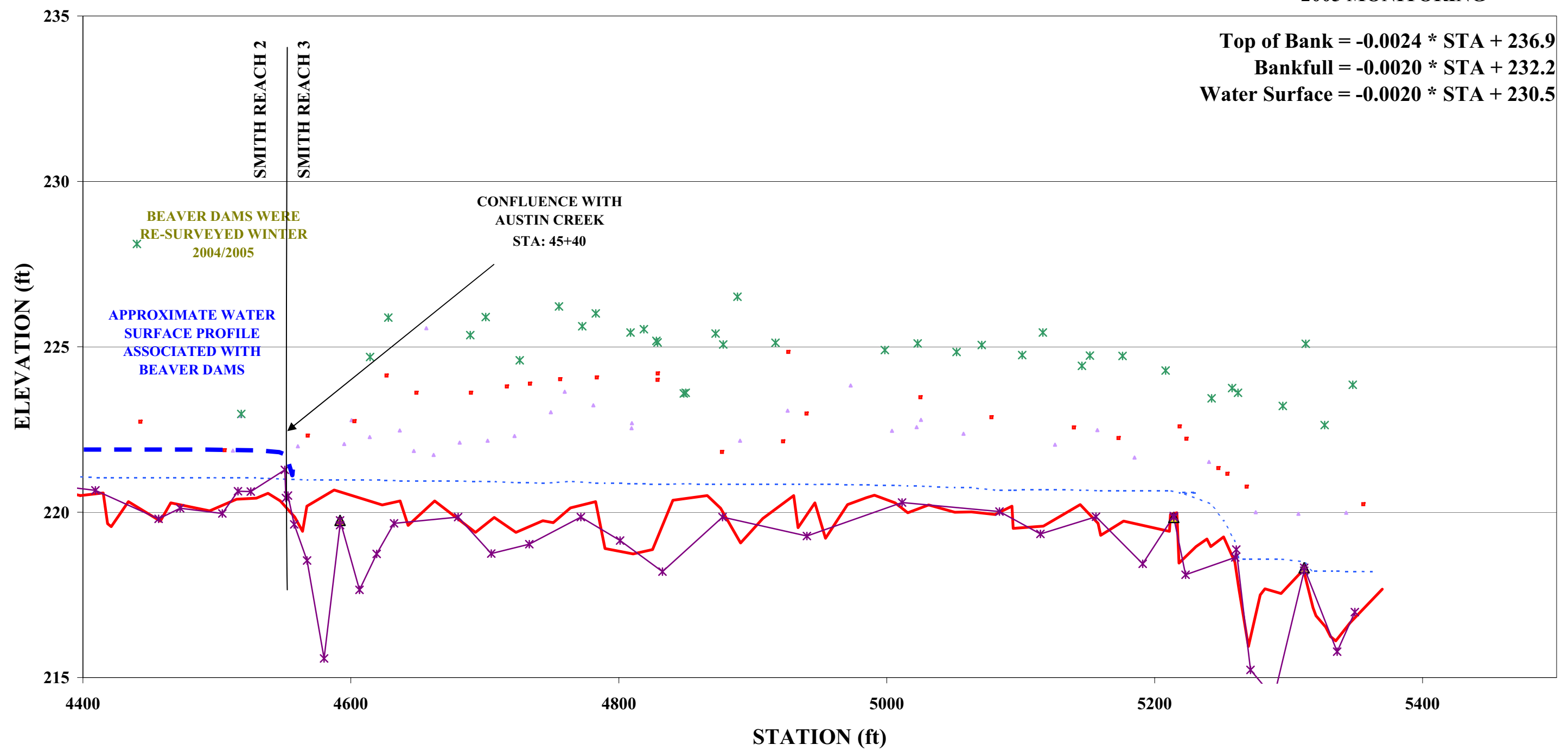
**SMITH AND AUSTIN
LONG PROFILE
SMITH REACH-2
STA: 33+00 THRU STA: 44+00
2005 MONITORING**

**Top of Bank = $-0.0025 * STA + 234.9$
Bankfull = $-0.0036 * STA + 237.9$**



**SMITH AND AUSTIN
LONG PROFILE
SMITH REACH-3
STA: 44+00 THRU STA: 55+00
2005 MONITORING**

**Top of Bank = $-0.0024 * STA + 236.9$
Bankfull = $-0.0020 * STA + 232.2$
Water Surface = $-0.0020 * STA + 230.5$**



5596	3099.03	223.53 t	5471	3522.91	225.03 Water
5593	3136.51	223.94 t	5472	3530.27	225.17 Water
5526	3188.23	222.62 T	5463	3558.13	224.69 Water
5523	3227.13	222.89 P	5473	3560.65	225.26 Water
5520	3266.61	222.93 T	5474	3586.97	225.34 Water
5492	3297.76	222.74 T	5462	3596.85	225.18 Water
5490	3344.12	220.86 M	5475	3600.1	225.49 Water
5487	3389.72	222.36 p	5476	3631.92	225.37 Water
5450	3848	221.93 Beaver Dam	5477	3634.83	225.25 Water
5450	3870.09	225.18 Beaver Dam	5461	3634.9	225.2 Water
5448	3875.67	222.4 T	5478	3645.52	225.11 Water
5445	3897.46	220.19 T	5460	3647.89	225.24 Water
5446	3898.21	221.2 T	5479	3668.77	225.44 Water
5411	3915.98	221.83 U	5459	3672.84	225.22 Water
5408	3927.73	221.34 P	5458	3697.53	225.38 Water
5405	3950.51	221.14 T	5480	3709.55	225.34 Water
5402	4001.85	220.63 t	5457	3728.39	225.17 Water
5399	4044.07	221.27 U	5481	3733.04	225.46 Water
5396	4081.22	221.41 P	5456	3761.42	225.41 Water
5394	4108.56	221.07 T	5482	3776.47	225.25 Water
5393	4108.73	220.22 T	5455	3803.85	225.18 Water
5390	4140.69	219.55 M	5483	3817.76	225.23 Water
5388	4154.78	222.71 Beaver Dam	5454	3839.79	225.32 Water
5529	4161.52	221.31 t	5453	3848.57	225.43 Water
5385	4183.16	220.7 R	5484	3849.23	225.27 Water
5532	4183.41	220.95 t	5485	3853.05	225.24 Water
5535	4221.69	220.95 t	5452	3865.22	225.3 Water
5382	4233.51	221.62 T	5486	3867.44	225.24 Water
5380	4316.97	221.62 P	5451	3870.81	225.34 Water
5377	4340.08	220.27 M	5449	3875.6	222.41 Water
5374	4346.34	221.28 Beaver Dam	5447	3899.11	222.59 Water
5537	4354.63	220.97 t	5412	3913.94	222.6 Water
5539	4367.52	219.59 t	5410	3928.73	222.62 Water
5541	4378.16	220.81 T	5406	3950.05	222.71 Water
5543	4409.35	220.66 t	5404	4001.2	222.55 Water
5548	4456.48	219.8 t	5401	4044.99	222.56 Water
5550	4472.55	220.12 t	5398	4082.21	223.33 Water
5553	4504.1	219.96 t	5395	4107.19	222.59 Water
5371	4515.71	220.63 t	5391	4140.27	222.63 Water
5555	4525.27	220.62 t	5389	4154.36	222.7 Water
5213	4550.77	221.28 Beaver Dam	5387	4159.99	221.89 Water
5278	4551.47	220.43 T	5530	4163.83	222.07 Water
5321	4553.02	220.5 Beaver Dam	5533	4185.05	222.08 Water
5277	4557.76	219.63 T	5536	4223.36	222.06 Water
5275	4567.32	218.54 T	5384	4235.4	223.67 Water
5273	4579.96	215.58 T	5381	4317.2	221.07 Water
5280	4591.96	219.61 RV	5378	4340.11	221.81 Water
5280	4591.96	219.75 Rock Vane	5375	4345.26	221.81 Water
5283	4606.5	217.65 M	5538	4354.81	221.29 Water
5284	4619.21	218.74 T	5540	4371.46	221.32 Water
5285	4632.2	219.66 T	5542	4379.71	221.23 Water
5287	4680.07	219.85 P	5544	4405.64	221.35 Water
5288	4704.78	218.75 M	5546	4423.51	221.38 Water
5291	4733.23	219.03 T	5551	4473.68	221.36 Water
5292	4771.72	219.85 T	5554	4502.33	221.3 Water
5294	4800.96	219.14 T	5373	4514.82	221 Water
5296	4832.53	218.2 T	5556	4527.8	221.26 Water
5299	4877.38	219.85 T	5318	4551.78	221.37 Water
5300	4940.47	219.28 T	5279	4552.01	221.34 Water
5302	5011.37	220.29 T	5319	4554.44	221.01 Water
5356	5084.11	220.02 T	5276	4566.57	221.02 Water
5354	5114.73	219.34 T	5274	4591.82	221.05 Water
5352	5156.17	219.86 T	5281	4595.74	221.01 Water
5350	5191	218.44 T	5282	4608.51	221 Water
5348	5214.29	219.88 VANE	5286	4633.48	220.89 Water
5348	5214.29	219.84 Rock Vane	5289	4686.72	221.02 Water
5346	5223.01	218.11 M	5290	4702.24	220.95 Water
5345	5260.14	218.63 T	5272	4715.61	230.14 Water
5342	5260.84	218.87 T	5293	4768.92	221 Water
5341	5271.49	215.23 T	5295	4802.83	220.94 Water
5338	5288.94	214.39 M	5297	4829.64	220.9 Water
5335	5311.57	218.23 VANE	5298	4868.08	220.97 Water
5335	5311.57	218.32 Rock Vane	5301	4940.01	220.93 Water
5334	5336.2	215.78 M	5303	5029.9	220.89 Water
5333	5349.45	216.98 T	5357	5084.9	220.4 Water
			5355	5109.63	220.83 Water
			5353	5149.58	220.81 Water
			5351	5184.44	220.86 Water
			5349	5216.13	220.82 Water
			5347	5221.11	220.62 Water
			5344	5238.52	220.47 Water
			5340	5261.92	218.8 Water
			5339	5288.8	218.79 Water
			5337	5313.24	218.74 Water
			5336	5329.91	218.23 Water
			5332	5359.86	218.13 Water

**Smith and Austin GPS Coordinates
2005 Monitoring Period**

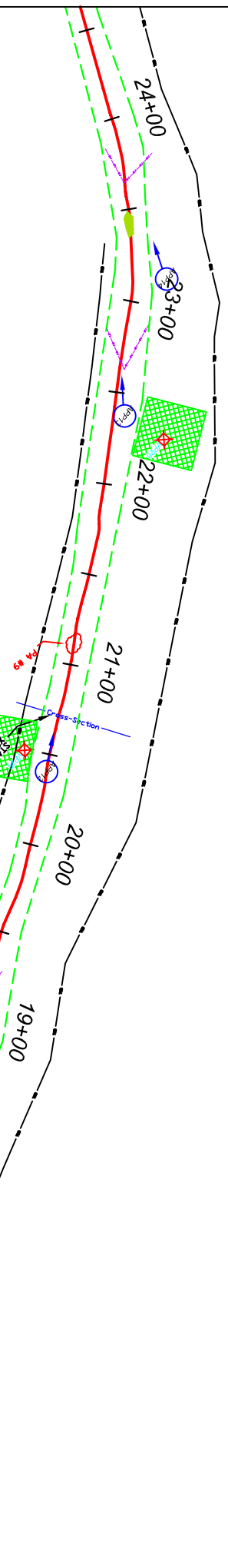
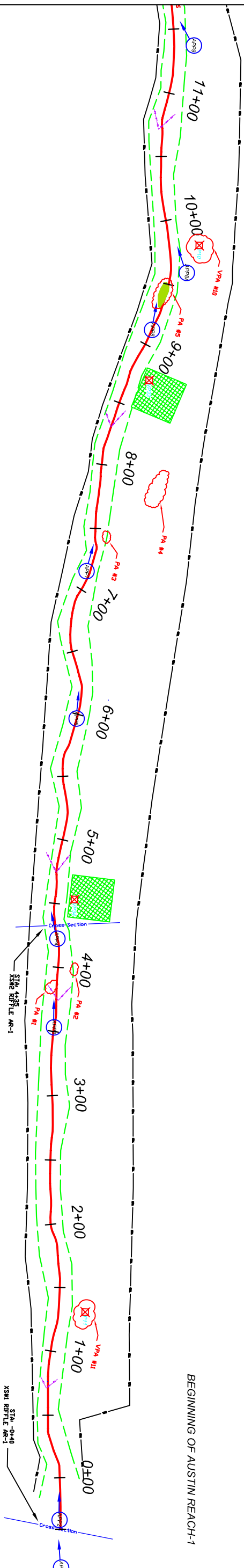
METERS				METERS		METERS			
METERS				NAD_1983_StatePlane_North_Carolina_FIPS_3200		GCS_North_American			
Location	Plot Number	Northing	Easting	Notes	Start Photo Number	EASTING	NORTHING	LONGITUDE	LATITUDE
Smith-Austin	11	3982162	725135		SA plot 11	654378.60	245042.79	-78.50361	35.95791
Smith-Austin	12	3982151	725135		SA plot 12	654378.37	245031.79	-78.50362	35.95781
Smith-Austin	13	3982141	725141		SA plot 13	654384.16	245021.67	-78.50355	35.95772
Smith-Austin	14	3982124	725166		SA plot 14	654408.80	245004.17	-78.50328	35.95756
Smith-Austin	15	3982093	725178		SA plot 15	654420.16	244972.94	-78.50316	35.95728
Smith-Austin	16	3982060	725188		SA plot 16	654429.47	244939.75	-78.50305	35.95698
Smith-Austin	17	3982045	725206	xvgps, N coord krieged	SA plot 17	654447.15	244924.38	-78.50286	35.95684
Smith-Austin	19	3981442	725102		SA plot 19	654330.79	244323.82	-78.50418	35.95143
Smith-Austin	20	3982010	725206	xvgps	SA plot 18	654363.41	244354.15	-78.50382	35.95171
Smith-Austin	20	3981473	725134		SA plot 20	654446.43	244889.40	-78.50287	35.95653
Smith-Austin	21	3981512	725119		SA plot 21	654349.22	244393.43	-78.50397	35.95206
Smith-Austin	22	3981553	725130	congps	SA plot 22	654361.06	244434.19	-78.50384	35.95243
Smith-Austin	30	3981776	725148	bvr dam upstream corner	SA plot 30	654383.64	244656.71	-78.50358	35.95443
Smith-Austin	31	3981695	725071	frpe nat regen	SA plot 31	654305.01	244577.33	-78.50445	35.95372
Smith-Austin	32	3981594	724980		SA plot 32	654211.98	244478.26	-78.50549	35.95283
Smith-Austin	33	3981359	724904	frpe regen	SA plot 33	654131.18	244244.93	-78.50640	35.95073
Smith-Austin	34	3981359	724999		SA plot 34	654226.13	244242.98	-78.50535	35.95071
Smith-Austin	35	3981359	725007		SA plot 35	654234.13	244242.81	-78.50526	35.95071
Smith-Austin	36	3981447	725057		SA plot 36	654285.92	244329.74	-78.50468	35.95149
Smith-Austin	37	3981449	725067		SA plot 37	654295.95	244331.54	-78.50457	35.95150
Smith-Austin	38	3981573	725168		SA plot 38	654399.46	244453.40	-78.50341	35.95260
Smith-Austin	39	3981582	725172		SA plot 39	654403.64	244462.31	-78.50337	35.95268
Smith-Austin	40	3981590	725185	channel side	SA plot 40	654416.80	244470.04	-78.50322	35.95275
Smith-Austin	41	3981614	725196	channel side	SA plot 41	654428.29	244493.80	-78.50309	35.95296
Smith-Austin	42	3981637	725240	channel side	SA plot 42	654472.74	244515.88	-78.50260	35.95316
Smith-Austin	43	3981795	725346	channel side	SA plot 43	654581.94	244671.62	-78.50138	35.95456
Smith-Austin	44	3981840	725362	channel side	SA plot 44	654598.86	244716.27	-78.50119	35.95496
Smith-Austin	45	3981996	725427	upstream of road, beni, ploc nat regen	SA plot 45	654667.04	244870.86	-78.50042	35.95635
Smith-Austin	46	3982022	725470		SA plot 46	654710.55	244895.96	-78.49994	35.95657
Smith-Austin	47	3982085	725539		SA plot 47	654780.81	244957.51	-78.49916	35.95712
Smith-Austin	48	3982100	725577		SA plot 48	654819.10	244971.72	-78.49873	35.95725
Smith-Austin	49	3982148	725655		SA plot 49	654898.05	245018.09	-78.49786	35.95767
Smith-Austin	50	3982189	725775		SA plot 50	655018.84	245056.60	-78.49651	35.95801
Smith-Austin	51	3982206	725903		SA plot 51	655147.13	245070.95	-78.49509	35.95813
Smith-Austin	52	3981966	725223		SA plot 52	654462.52	244845.07	-78.50269	35.95613
Smith-Austin	53	3982070	725172	doesn't include point bar	SA plot 53	654413.68	244950.07	-78.50323	35.95707
Smith-Austin	54	3982209	725149	channel side	SA plot 54	654393.56	245089.48	-78.50344	35.95833
Smith-Austin	55	3981982	725234	channel side	SA plot 55	654473.84	244860.84	-78.50257	35.95627

NAD_1983_StatePlane_North_Carolina_FIPS_3200									
Location	Problem #	UTM	UTM	EASTING	NORTHING	Problem T	Probable Cause	Photo #	Notes
Smith-Austin	1	0724938	3981469	654167.43	244354.18	Bare Bank	Beaver dam removal	660	Both banks, 5 m
Smith-Austin	2	0724967	3981487	654196.78	244371.58	Bare Bank	Undercutting and lowering of water level	661	Coords on right, prob on left bank, 10 m long
Smith-Austin	3	0724953	3981536	654183.78	244419.84	Bare Flood	Headcut and channels on floodplain	662	Left floodplain, 5x5 m
Smith-Austin	4	0724969	3981599	654201.09	244483.48	Bare Bank	Lowering of water level after beaver dam removal	663	Left bank, 8 m long, coords on right upstream
Smith-Austin	5	0725118	3981719	654352.49	244600.35	Bare Buffer	Mowing	664	Left Buffer, 8 m long, coords at center
Smith-Austin	6	0725157	3981784	654392.80	244664.52	Bare Bank	Floodplain and buffer impact also; heavy equipment	665	Left bank, 3 m wide across all buffer
Smith-Austin	7	0725230	3981890	654467.95	244768.96	Bare Bank	Undercutting by stream	666	Left bank, 20 m
Smith-Austin	8	0725216	3982050	654457.25	244929.17	Bare Buffer	Compacted soil, possibly vehicle use	667	Left buffer, 30 m coords centered
Smith-Austin	9	0725622	3982138	654864.86	245008.77	Bare Buffer	Sandy, nutrient poor subsoil	668	Right buffer, 3 m wide, 10 m down 40 up from coord
Smith-Austin	10	0725742	3982197	654986.02	245065.27	Bare Buffer	Sandy, nutrient-poor subsoil	669	Right buffer, coords ctrd 15 m long 2 m wide
Smith-Austin	11	0725994	3982238	655238.74	245101.06	Bare Buffer	Sandy, nutrient-poor subsoil	670	Right buffer, 3x4 m
Smith-Austin	12	0725306	3981726	654540.54	244603.48	Bare Buffer	Sandy, nutrient-poor subsoil	671	Right buffer, 10 m wide 30 m long
Smith-Austin	13	0725268	3981692	654501.86	244570.28	Bare Buffer	Mowing	672	Right buffer, 15 m downstream from coords
Smith-Austin	14	0274862	3981389	204116.93	253338.52	Bare Bank	Downcutting on outside meander bend	673	Left bank 20 m below confl, 1 m long, coords at photo point on opp bank

APPENDIX B

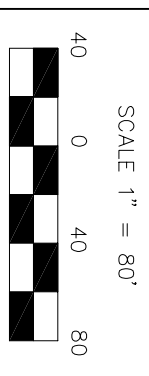
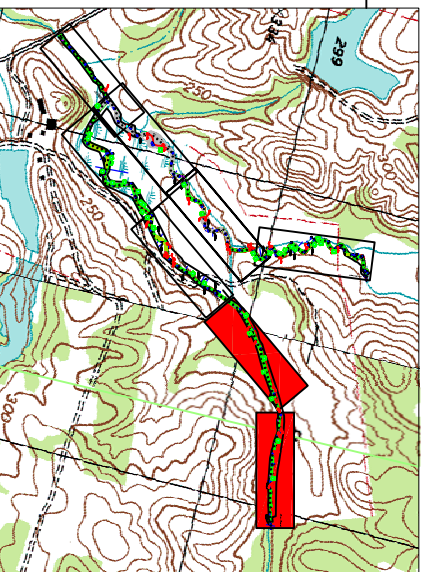
Morphology Raw Data

1. Problem Area Plan View
2. Project Photo Log
3. Stream Problem Area Photos
4. Cross section and Pebble Count Plots and Raw Data Tables
5. Longitudinal Plots and Raw Data Tables



LEGEND

- ROCK VANE
- PHOTO POINTS
- BEAVER DAM AND BACKWATER
- TOP OF BANK
- BANKFULL
- PROBLEM AREAS & VEGETATION PROBLEM AREAS
- VEGETATION MONITORING PLOTS



NO	REVISIONS	DRN	CHK	DATE
1	YEAR 2 MONITORING OF SMITH AND AUSTIN	GAT	DAB	02/20/06

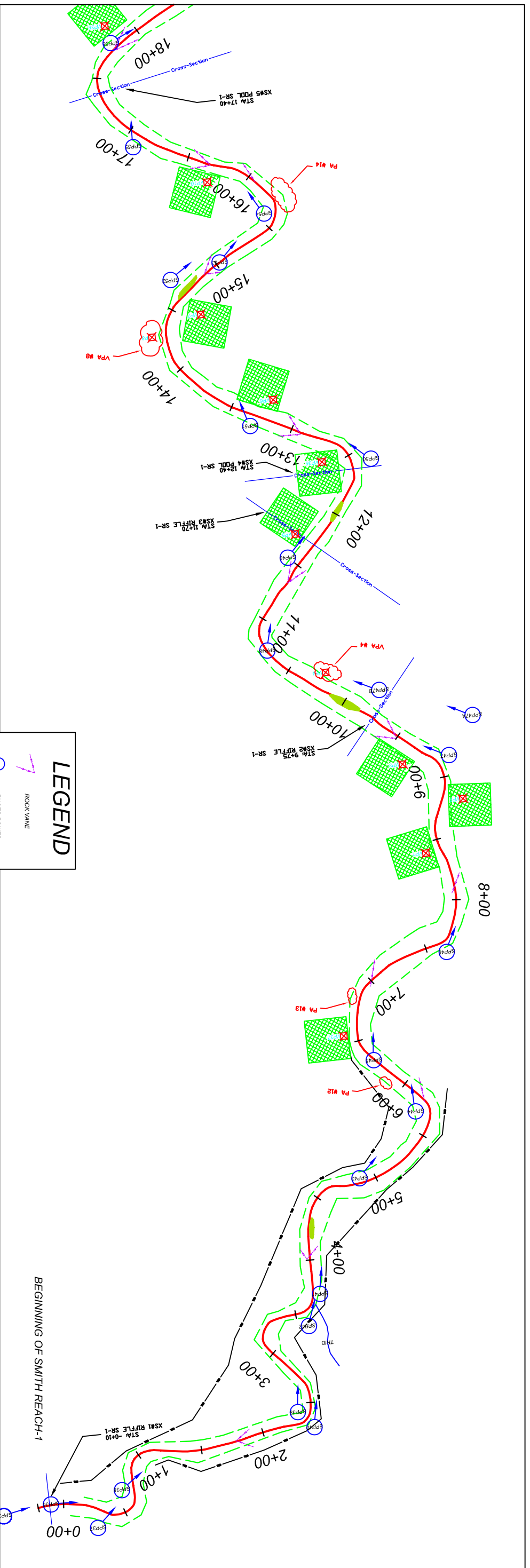
NC STATE UNIVERSITY

BIOLOGICAL & AGRICULTURAL ENGINEERING
 Weaver Labs Campus Box 7625
 North Carolina State University
 Raleigh, NC 27695

SMITH AND AUSTIN
 WAKE FOREST
 WAKE COUNTY, N.C.

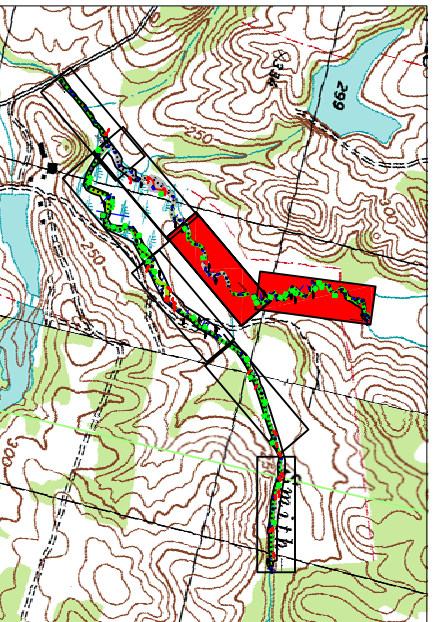
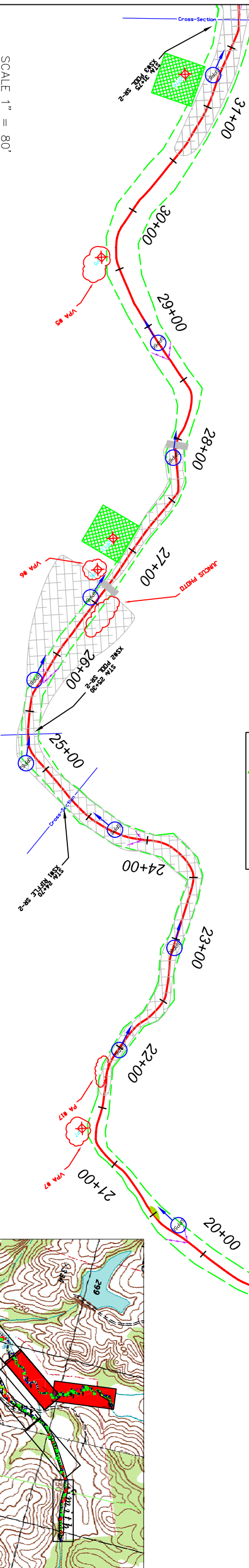
SMITH AND AUSTIN
 PLAN SHEET AUSTIN CREEK-1

DATE: 02/20/2006
 PROJECT NO.:
 FILENAME: SMITH AND AUSTIN.DWG
 SHEET NO.:
 DRAWING NO.:

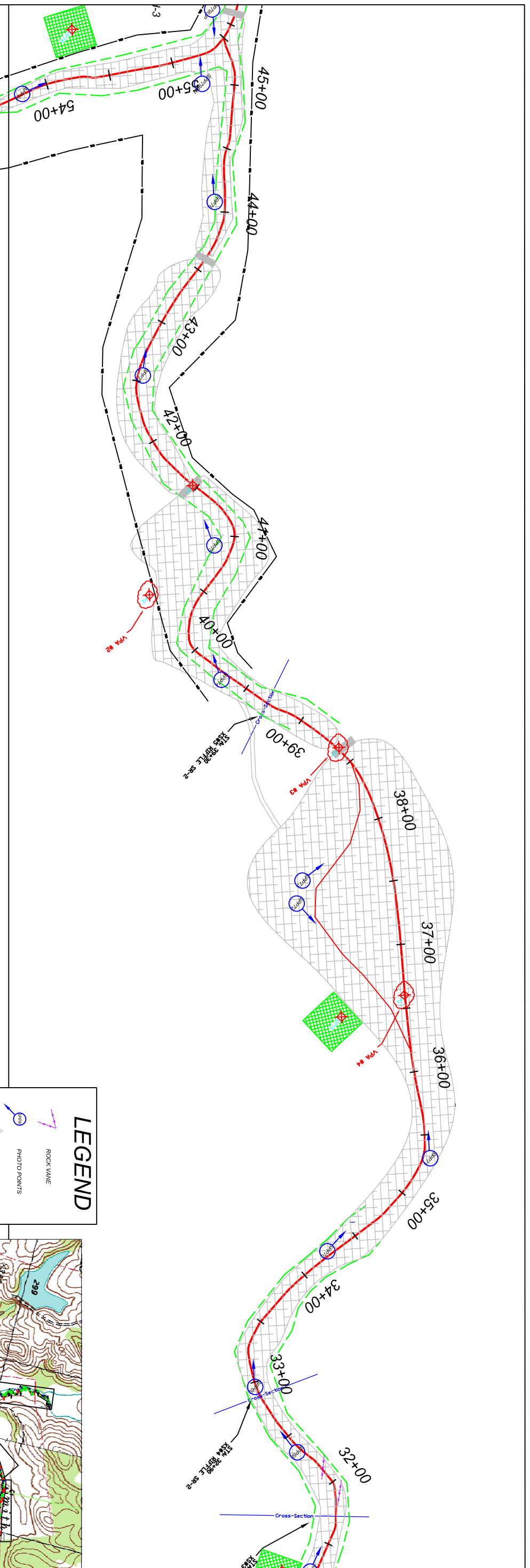


LEGEND

- ROCK VANE
- PHOTO POINTS
- BEAVER DAM AND BACKWATER
- BANKFULL
- TOP OF BANK
- VEGETATION MONITORING PLOTS
- PROBLEM AREAS & VEGETATION PROBLEM AREAS

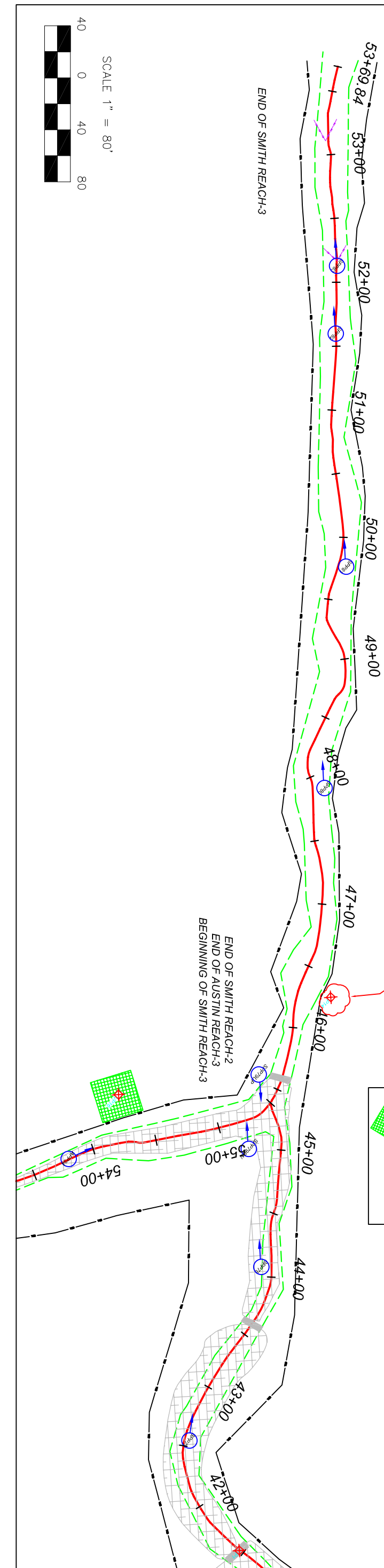
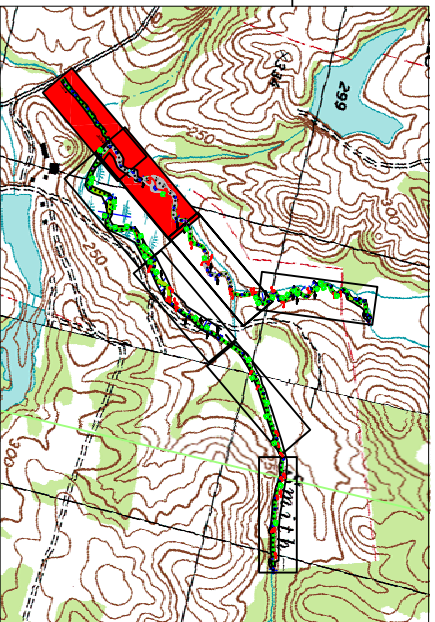


DRAWING NO.	SHEET NO.	FILENAME SMITH AND AUSTIN.DWG	PROJECT NO. 02/20/2006	DATE 02/20/2006	SMITH AND AUSTIN WAKE FOREST WAKE COUNTY, N.C.		BIOLOGICAL & AGRICULTURAL ENGINEERING Weaver Labs Campus Box 7625 North Carolina State University Raleigh, NC 27695	1	YEAR 2 MONITORING OF SMITH AND AUSTIN	GAT	DAB	02/20/06
								NO	REVISIONS	DRN	CHK	DATE



LEGEND

- ROCK VANE
- PHOTO POINTS
- BEAVER DAM AND BACKWATER
- TOP OF BANK
- BANKFULL
- PROBLEM AREAS & VEGETATION PROBLEM AREAS
- VEGETATION MONITORING PLOTS



1	YEAR 2 MONITORING OF SMITH AND AUSTIN	GAT	DAB	02/20/06
NO	REVISIONS	DRN	CHK	DATE

NC STATE UNIVERSITY

BIOLOGICAL & AGRICULTURAL ENGINEERING
 Weaver Labs Campus Box 7625
 North Carolina State University
 Raleigh, NC 27695

SMITH AND AUSTIN
 WAKE FOREST
 WAKE COUNTY, N.C.

SMITH AND AUSTIN
 PLAN SHEET SMITH CREEK-2

DATE: 02/20/2006
 PROJECT NO.:
 FILENAME: SMITH AND AUSTIN.DWG
 SHEET NO.:
 DRAWING NO.:

Austin Creek Photo Log 2005



APP1. Austin Creek Cross-Section 1 - Riffle (AR1)



APP2. Austin Creek Project Start (AR1)



APP3. Austin Creek Sta. 3+34 (AR1)



APP4. Austin Creek Cross-Section 2 - Riffle (AR1)
note: APP5 and APP5A photos were of vegetation plots relocated in 2005.



APP6. Austin Creek Sta. 5+92 (AR1)



APP7. Austin Creek Sta. 7+21 (AR1)



APP8. Austin Creek Sta. 9+13 (AR1)



APP8A. Austin Creek Sta. 10 +00 (AR1)



APP9. Austin Creek Sta. 11+42 (AR1)



APP10. Austin Creek Cross Section 3 (AR1)



APP11. Austin Creek Sta. 18+55 (AR1)



APP12. Austin Creek Cross Section 4 (AR1)



APP13. Austin Creek Sta. 22+51 (AR1)



APP14. Austin Creek Sta. 23+19 (AR1) FROM GOLF CART BRIDGE



APP15. Austin Creek (AR2) BEGIN REACH FROM CULVERT



APP16. Austin Creek Cross Section 1 (AR2)



APP17. Austin Creek Cross Section 2 (AR2)



APP19. Austin Creek Cross Section 3 (AR2)



APP20. Austin Creek (AR3) BEGIN REACH BEDROCK NICKPOINT



APP21. Austin Creek Sta. 32+60 (AR3)



APP22. Austin Creek Cross Section 1 (AR3)



APP23. Austin Creek Cross Section 2 (AR3) RIFFLE



APP24. Austin Creek Sta. 36+00 (AR3)



APP25. Austin Creek Cross Section 3 (AR3) POOL



APP26. Austin Creek Cross Section 3 (AR3) POOL



APP27. Austin Creek Cross Section 4 (AR3) RIFFLE



APP28. Austin Creek Sta. 41+80 (AR3)



APP29. Austin Creek Sta. 44+00 (AR3)



APP30. Austin Creek Cross Section 5 (AR3) RIFFLE



APP31. Austin Creek Cross Section 6 (AR3) POOL



APP31A. Austin Creek Cross Section 6 (AR3) POOL RTOB



APP31B. Austin Creek Cross Section 6 (AR3) POOL



APP32. Austin Creek Sta. 50+40 (AR3)



APP33. Austin Creek Sta. 50+75 (AR3)



APP34. Austin Creek Sta. 54+20 (AR3)

Smith Creek Photo Log 2005



SPP35. Smith Creek Cross Section 1 (R1) RIFFLE



SPP36. Smith Creek Sta. 0+00 (SR1)



SPP37. Smith Creek Sta. 0+50 (SR1)



SPP38. Smith Creek Sta. 1+25 (SR1)



SPP39. Smith Creek Sta. 2+00 (SR1)



SPP40. Smith Creek Sta. 2+55 (SR1)



SPP41. Smith Creek Sta. 3+25 (SR1) AT TRIBUTARY



SPP42. Smith Creek Sta. 3+90 (SR1)



SPP43. Smith Creek Sta. 4+90 (SR1)



SPP44. Smith Creek Sta. 5+25 (SR1)



SPP45. Smith Creek Sta. 6+50 (SR1)



SPP46. Smith Creek Sta. 7+25 (SR1)



SPP47. Smith Creek Cross Section 2 (SR1) RIFFLE



SPP48. Smith Creek Cross Section 3 (SR1) RIFFLE



SPP49. Smith Creek Cross Section 4 (SR1) POOL



SPP50. Smith Creek Sta. 12+10 (SR1)



SPP51. Smith Creek Sta. 13+35 (SR1)



SPP52. Smith Creek Sta. 14+10 (SR1)



SPP53. Smith Creek Sta. 15+00 (SR1)



SPP54. Smith Creek Sta. 15+35 (SR1)



SPP55. Smith Creek Cross Section 5 (SR1) POOL



SPP56. Smith Creek Sta. 17+05 (SR1)



SPP57. Smith Creek Sta. 18+40 (SR1)



SPP58. Smith Creek Sta. 20+60 (SR2)



SPP59. Smith Creek Sta. 21+95 (SR2)



SPP60. Smith Creek Sta.22+75 (SR2)



SPP61. Smith Creek Cross Section 1 (SR2) RIFFLE



SPP62. Smith Creek Cross Section 2 (SR2)



SPP63. Smith Creek Sta. 25+05 (SR2)



SPP64. Smith Creek Sta. 26+55 (SR2)



SPP65. Smith Creek Sta. 27+75 (SR2)



SPP66. Smith Creek Sta. 29+00 (SR2)



SPP67. Smith Creek Cross Section 3 (SR2) POOL



SPP68. Smith Creek Cross Section 4 (SR2) RIFFLE



SPP69. Smith Creek Sta. 32+75 (SR2)



SPP70. Smith Creek Sta. 34+50 (SR2)



SPP71. Smith Creek Sta. 35+10 (SR2)



SPP74. Smith Creek Sta.39+90 (SR2)



SPP75. Smith Creek Sta. 41+00 (SR2)



SPP77. Smith Creek Sta. 42+55 (SR2)



SPP78. Smith Creek Sta. 44+00 (SR2)



SPP79. Smith Creek/Austin Creek (SR2 AR3) CONFLUENCE UPSTREAM



SPP79. Smith Creek/Austin Creek (SR2 AR3) CONFLUENCE



SPP80. Smith Creek Sta. 47+90 (SR3)



SPP81. Smith Creek Sta. 50+00 (SR3)



SPP82. Smith Creek Sta. 51+50 (SR3)



SPP83. Smith Creek Sta.52+00 (SR3) PROJECT END