

**EAST PRONG ROARING RIVER  
STREAM RESTORATION,  
Wilkes County, North Carolina**

**RECEIVED**  
JUN 6 2005  
NC ECOSYSTEM  
ENHANCEMENT PROGRAM

***ANNUAL MONITORING REPORT  
ADDENDUM***

Prepared by:  
North Carolina State University, Water Quality Group,  
NC Stream Restoration Institute

NC STATE UNIVERSITY



For:  
Ecosystem Enhancement Program



MARCH 30, 2004

# 2003 Addendum to the Stone Mountain River Restoration Monitoring Report

## 1 *Purpose*

Morphological field investigation and data analysis was conducted on September 24, 2003 and January 7, 2004 in order to monitor the post construction morphology on the East Prong Roaring River stream restoration site. A three-person team from NCSU performed the field reconnaissance. A geomorphic survey was completed. The monitoring results include assessment of stream bank stability as well as stream morphology. Field reconnaissance involved the re-surveying of permanent cross-sections at riffles and pools, longitudinal profiles, and modified Wolman pebble counts. Vegetation monitoring was performed in July of 2003 by a two-person team. Vegetation plots were sampled for monitoring and evaluation. Photo reference locations were also documented for continued monitoring for the Year 2003. Also included in this report addendum is a summary of the maintenance to date for this project and any potential future concerns.

## 2 *Summary*

### 2.1 **Morphology**

#### **Cross Sections**

Field data was collected in 2003 and 2004 on the permanent cross sections throughout Reaches 2 and 4. Overlaying these sections on previous survey data, as shown in Appendices A and B, shows any changes that have taken place in the channel with regards changes in the width/depth ratio, cross-sectional area, and entrenchment ratio. This is useful information over time to determine the stability of the channel. Most of the cross sections surveyed show little to no change from 2000 to 2003. The changes that did occur include deepening of pools (increased habitat), and a slight narrowing of the channel in some areas. These results indicate overall stability within the channel.

#### **Longitudinal Profile**

Longitudinal profiles were surveyed in 2003 and 2004. They were each plotted together with previous surveys to show any changes in the bed form over the previous year. Inverts of cross vanes and permanent cross sections were used as control points so that the annual surveys would be accurately compared. The results of the profiles revealed some deepening of the pools, little to no change in riffles, and proper functioning of the grade control structures. The average slope of the channel has also remained stable.

#### **Pebble Counts**

The pebble count data collected in 2003 was revealing as to the degree of the coarsening of the channel substrate. There have been at least three bankfull events since construction in 2000 and the bed material has coarsened up significantly. The changes in bed material indicate improved habitat and removal of fine material that was present immediately after construction.

## 2.2 Photo Points

The photo points taken along the channel and constructed wetlands and ponds in Reaches 2 and 4 show the vegetation that has come up and survived (including transplants). Also, the channel appears stable with no development of unstable depositional features or erosion of the banks in these areas.

## 2.3 Vegetation

No additional plants were installed in 2003. There was a marked reduction in surviving bare root plants in Reach 2 and the upper portion of Reach 4 (Appendix C). Deer browse continues to be a problem at this site. Many bare root plants and few live stakes have survived deer browse, but have been limited in vertical growth as a result. As in last years survey results, black walnut and sycamore seem to be the least browsed species.

Natural regeneration was surveyed with the regular plots again this growing season. The numbers were not as abundant as in 2003, but still relatively high. Seedlings range from 1 to 3 years old are abundant throughout the project area. The majority species is sycamore, tulip poplar, river birch, Virginia pine, sweet gum, black cherry, tag alder, and spice bush. Deer browse does not seem to be a problem with these plants.

Bare root survival was above 80% in all plots, however, stem count was low in plots 3 and 4. This number should also not be misinterpreted; it is relative only to this season. Live bare roots were more numerous in 2003. Extrapolated averages across 4 bare root plots gave an overall project average of **330 trees per acre** that are surviving. Live plants included sycamore, sugarberry, black cherry, river birch, black gum, green ash, black walnut, willow oak, tag alder, spice bush, witch hazel, and silky dogwood. Only taller black walnut and sycamore bare roots planted this season were less affected by deer browse. Other survivors were browsed lower to the ground.

Live stake survival was again extremely low. This may be attributed to droughty conditions during growing season and in some cases, washout from flooding. Deer browse was also a contributing factor. It was noted that foot traffic up and down the staked banks was often heavy in select places and that many stakes were dislodged or removed completely.

Herbaceous cover was determined in bare root plots and was greater than 90% in all plots. Switchgrass, rushes, and sedges were exceptionally robust. No more seeding is required.

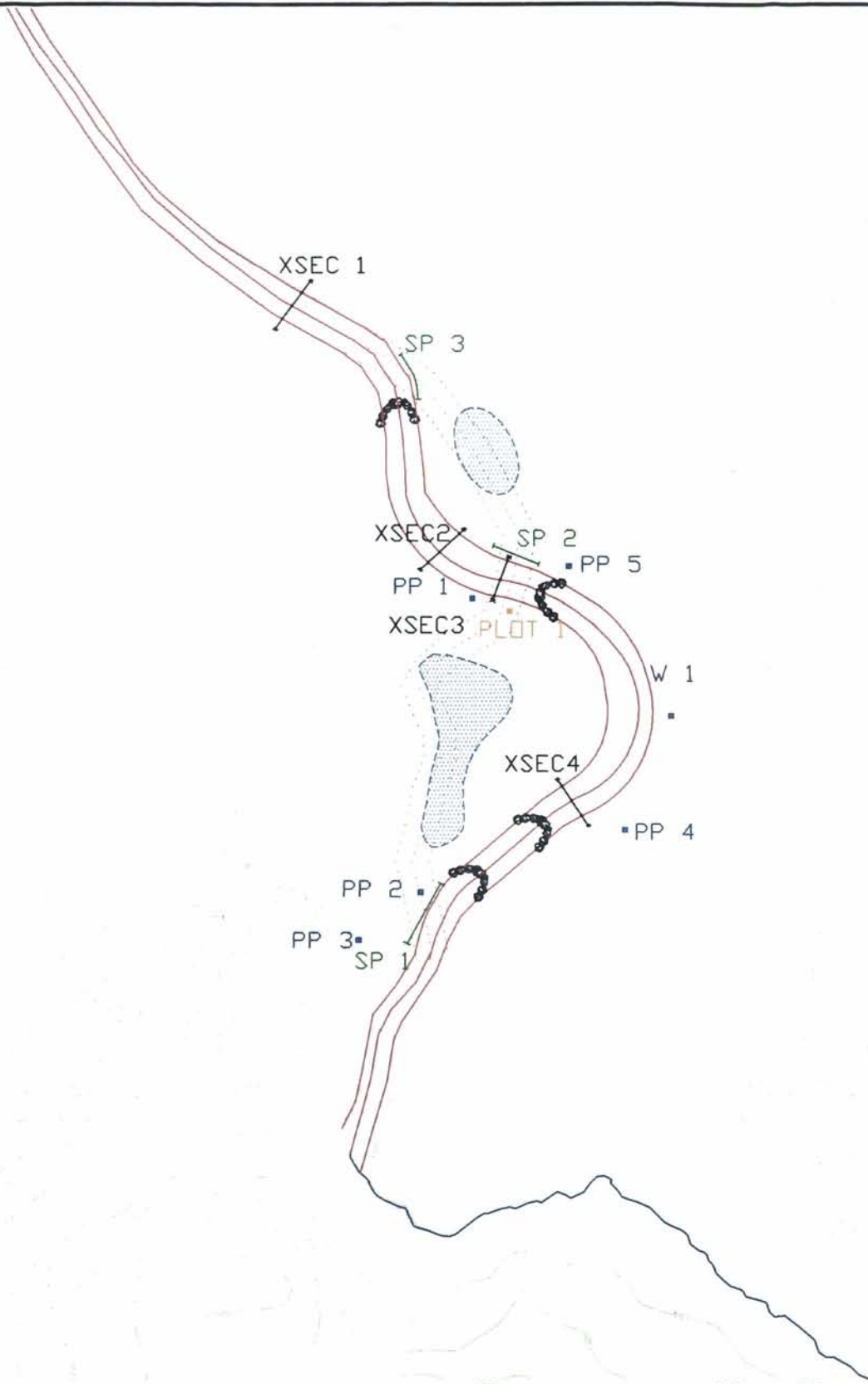
## 2.3 Project Maintenance

Since November 2000, when the project was completed, there have been two scheduled maintenance events. The first one was in May of 2001, when a failed log cross vane was removed. Also at this time, some grading/stabilization was performed on an eroding stream bank and bioengineering techniques, such as brush mattresses and fascines, were installed. The second was in November 2002, when a two more log cross vanes

was repaired (logs removed and replaced with boulders). One of these structures was in Reach 2 and the other in Reach 4. The two maintenance sites have fairly good access allowing for minimal disturbance of the existing vegetation. NCSU personnel make frequent site visits to the project when in the area, and are constantly monitoring the visual status of the structures and stream banks. The repaired cross vane in Reach 4 continues to be of concern as it is the sole grade control for a very steep riffle. Over the past year there have been several large flow events, with more than one overtopping the banks of the river. This has led to erosion in several meander bends where woody vegetation was not established. NCSU recommends some repair work be considered for the severely eroding areas in 2004. Also, a replanting is scheduled for the Fall/Winter of 2004-2005 of woody vegetation at least two years old. Ideally the bank repair work will be completed immediately before the replanting.

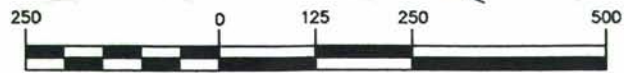
# ATTACHMENT A

Plan View Maps for Reaches 2 & 4



**LEGEND**

- CROSS SECTION (XSEC)
- PHOTO POINT (PP)
- WELL (W)
- STAKE PLOT (SP)
- PLOT
- OLD CHANNEL

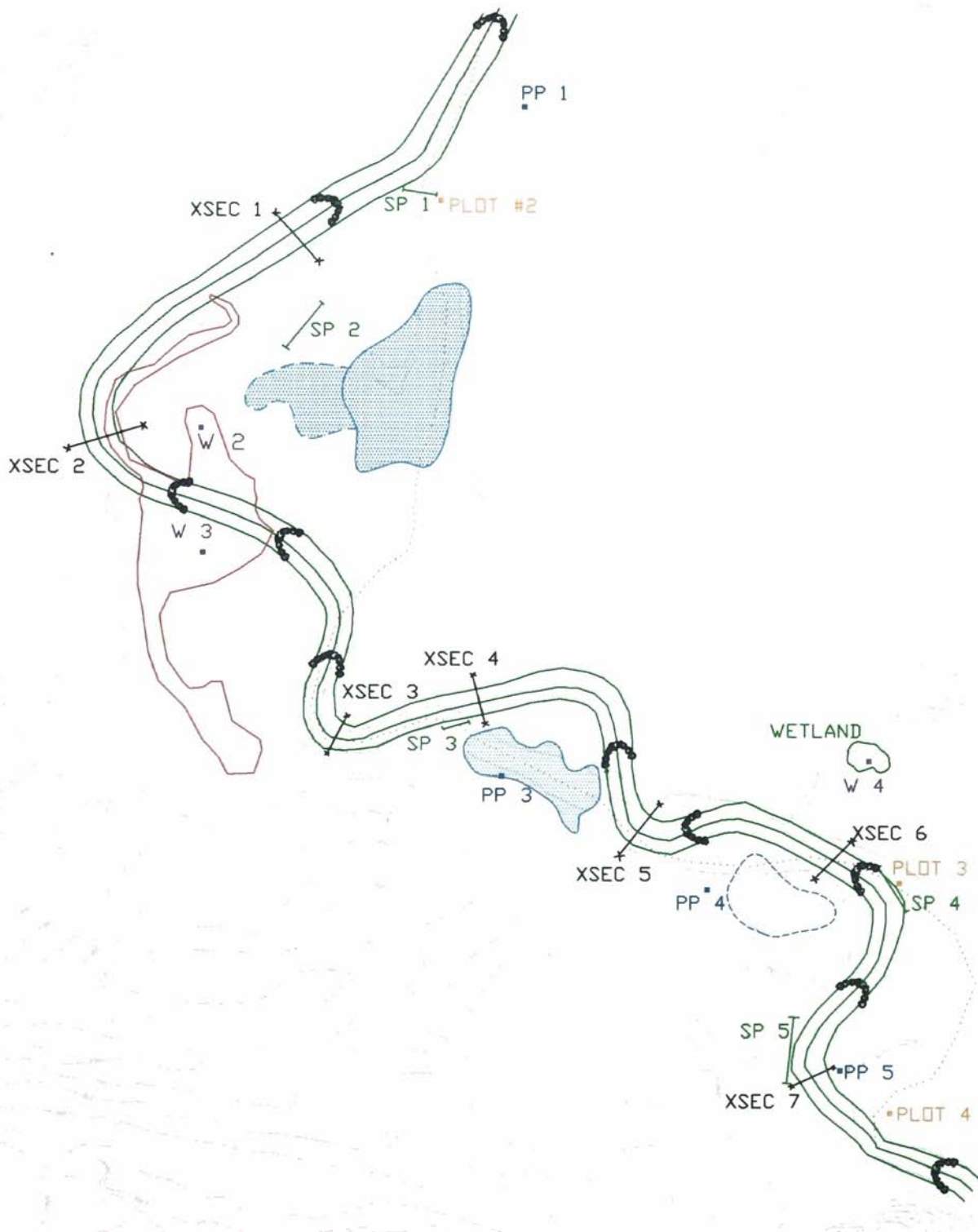


( IN FEET )  
1 inch = 250 ft.

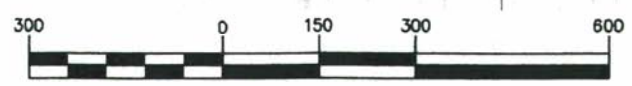

**NORTH CAROLINA STREAM RESTORATION INSTITUTE**  
 NCSU WATER QUALITY GROUP  
 NCSU BOX 7637 • RALEIGH, NORTH CAROLINA 27695-7637

PROJECT: EAST PRONG ROARING RIVER  
 LOCATION: STONE MOUNTAIN STATE PARK  
 DATE: JANUARY 22, 2003  
 SCALE: 1" = 250'  
 SECTION: REACH 2

**FIGURE**  
 1 OF  
 2



- LEGEND**
- X CROSS SECTION (XSEC)
  - PHOTO POINT (PP)
  - WELL (W)
  - STAKE PLOT (SP)
  - PLOT
  - ..... OLD CHANNEL



( IN FEET )  
1 inch = 300 ft


**NORTH CAROLINA STREAM RESTORATION INSTITUTE**  
 NCSU WATER QUALITY GROUP  
 NCSU BOX 7637 • RALEIGH, NORTH CAROLINA 27696-7637

PROJECT: EAST PRONG ROARING RIVER  
 LOCATION: STONE MOUNTAIN STATE PARK  
 DATE: JANUARY 22, 2003  
 SCALE: 1" = 300'  
 SECTION: REACH 4

**FIGURE**  
 2 OF  
 2

# **APPENDIX A**

**REACH 2:  
STREAM GEOMETRY AND SUBSTRATE DATA  
YR 2003 SURVEY**



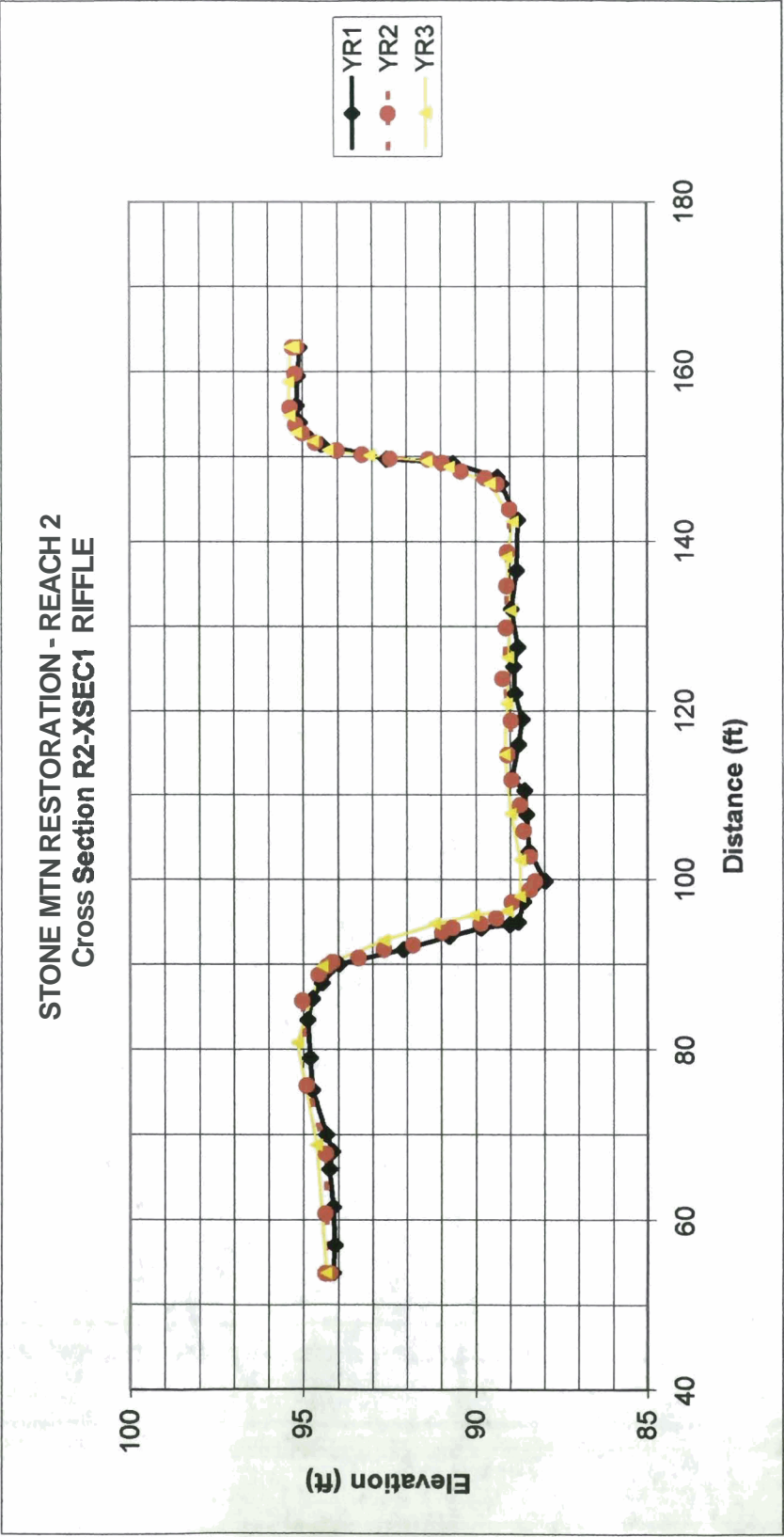
Cross Section R2-XSEC1 RIFFLE

STONE MTN RESTORATION - REACH 2  
 Yadkin River Basin, Wilkes County, North Caroli  
 Dani Wise

Sep-03

Survey Data					
NOTES	STA	HI	FS	ELEV	REV STA
	0	100	5.65	94.35	53.8
	15	100	5.38	94.62	68.8
	27	100	4.82	95.18	80.8
	36	100	5.55	94.45	89.8
	39	100	7.33	92.67	92.8
	41	100	8.82	91.18	94.8
	42	100	9.94	90.06	95.8
	42.5	100	10.92	89.08	96.3
	44.2	100	11.28	88.72	98
	48.5	100	11.3	88.7	102.3
	54	100	11.02	88.98	107.8
	61	100	10.85	89.15	114.8
	67	100	10.92	89.08	120.8
	72.5	100	10.95	89.05	126.3
	78	100	11.02	88.98	131.8
	84.3	100	10.92	89.08	138.1
	88.5	100	11.08	88.92	142.3
	93	100	10.43	89.57	146.8
	95	100	9.24	90.76	148.8
	95.6	100	8.6	91.4	149.4
	96.3	100	6.93	93.07	150.1
	97	100	5.73	94.27	150.8
	98	100	5.3	94.7	151.8
	99	100	4.82	95.18	152.8
	101	100	4.62	95.38	154.8
	105	100	4.6	95.4	158.8
	109.1	100	4.64	95.36	162.9
	109.1	100	4.75	95.25	162.9

R2-XSEC1	Feature	Type	Wfpa	LBKF	RBKF	ELEV/bkf	Wbkf	Dbkf	W/D	Abkf	Dmax	ER
YR 1	RIFFLE	C4	450	90.0	151.4	93.98	61.4	4.2	14.6	257.9	6.0	7.3
YR 2	RIFFLE	C4	450	90.3	150.8	94.01	60.5	4.0	15.2	241.4	5.7	7.4
YR 3	RIFFLE	C4	450	89.8	150.8	94.27	61.0	3.9	15.6	239.1	5.6	7.4



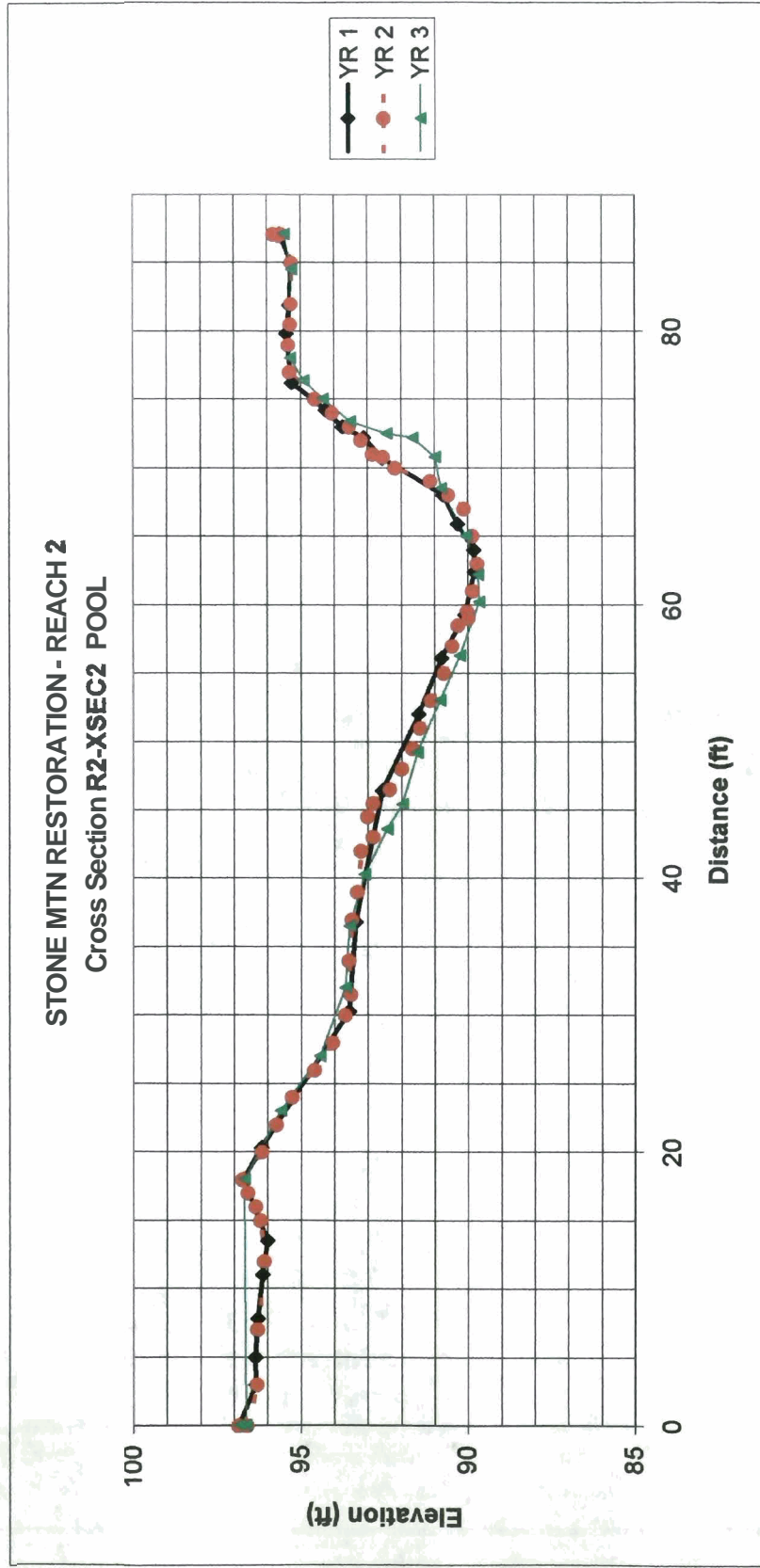
Cross Section R2-XSEC2 POOL

STONE MTN RESTORATION - REACH 2  
 Yadkin River Basin, Wilkes County, North Caroli  
 Dani Wise

Sep-03

Survey Data					
NOTES	STA	HI	FS	ELEV	
LPIN	0	100	2.32	97.68	96.85
GRND	0	100	2.54	97.46	96.63
	18	100	2.48	97.52	96.69
	23	100	3.57	96.43	95.60
	27	100	4.74	95.26	94.43
	32	100	5.5	94.5	93.67
	36.5	100	5.62	94.38	93.55
	40.3	100	6.08	93.92	93.09
LEW	43.6	100	6.74	93.26	92.43
	45.4	100	7.2	92.8	91.97
	49.2	100	7.64	92.36	91.53
	53	100	8.34	91.66	90.83
	56.3	100	8.92	91.08	90.25
	60.2	100	9.5	90.5	89.67
	62.2	100	9.48	90.52	89.69
	65	100	9.11	90.89	90.06
	68.5	100	8.36	91.64	90.81
	70.8	100	8.18	91.82	90.99
REW	72.2	100	7.52	92.48	91.65
	72.5	100	6.74	93.26	92.43
	73.4	100	5.66	94.34	93.51
	75	100	4.84	95.16	94.33
	76.4	100	4.26	95.74	94.91
	78	100	3.87	96.13	95.30
	84.5	100	3.9	96.1	95.27
RPIN	87.1	100	3.69	96.31	95.48

R2-XSEC2	Feature	Type	Wfpa	LBKF	RBKF	ELEV/bkf	Wbkf	Dbkf	W/D	Abkf	Dmax	ER
YR 1	POOL	C4	200	18.0	74.2	94.06	56.2	3.2	17.4	181.2	4.3	3.6
YR 2	POOL	C4	200	18.0	75.0	94.56	57	3.6	15.8	205.2	4.8	3.5
YR 3	POOL	C4	200	18.0	75.0	94.33	57	3.5	16.2	200.9	4.7	3.5

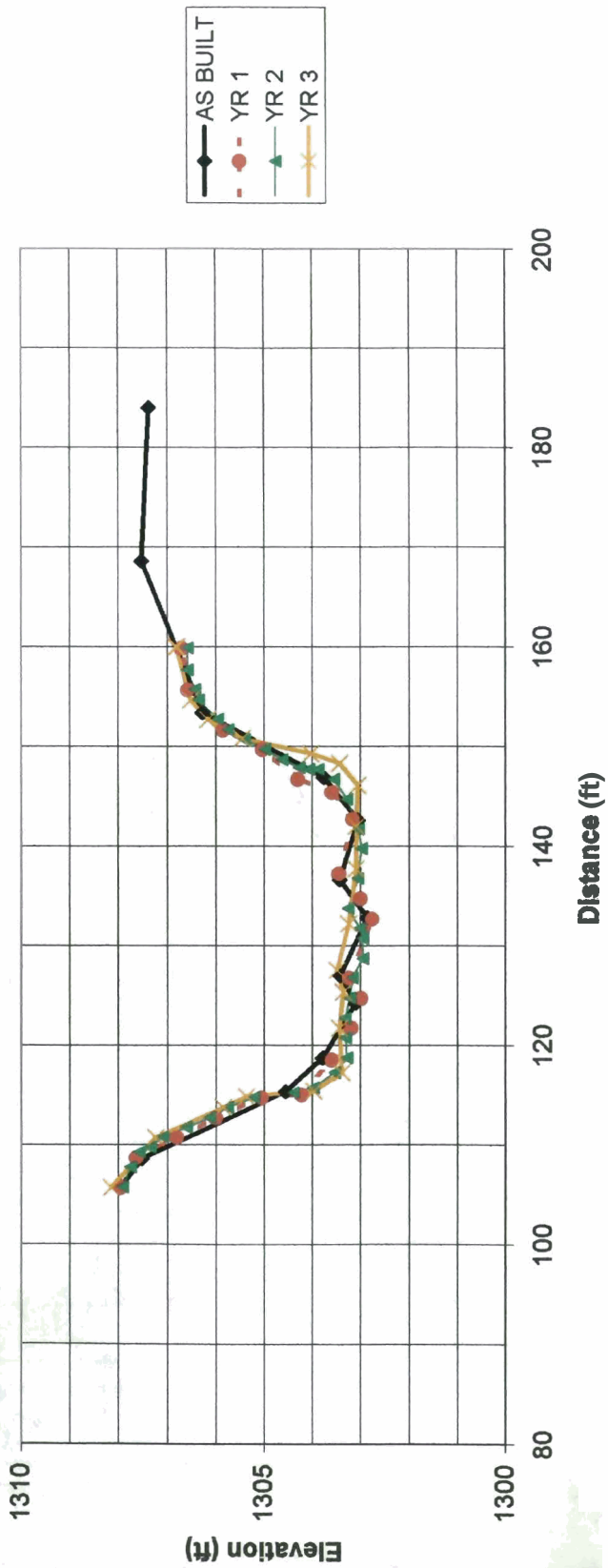


**Cross Section R2-XSEC3 POOL****STONE MTN RESTORATION - REACH  
Yadkin River Basin, Wilkes County, Nc  
Dani Wise****Sep-03****Survey Data**

<b>STA</b>	<b>FS</b>	<b>ELEV</b>	<b>REVISE STA</b>
0	3.86	1308.14	105.7
5	4.77	1307.23	110.7
8	6.16	1305.84	113.7
9.1	6.63	1305.37	114.8
9.7	8.04	1303.96	115.4
11.5	8.62	1303.38	117.2
16.0	8.57	1303.43	121.7
19.6	8.64	1303.36	125.3
21.8	8.52	1303.48	127.5
26.5	8.75	1303.25	132.2
32.0	8.91	1303.09	137.7
36.3	8.91	1303.09	142
40.4	8.95	1303.05	146.1
42.6	8.56	1303.44	148.3
43.6	7.97	1304.03	149.3
45.1	6.54	1305.46	150.8
47	5.84	1306.16	152.7
49	5.48	1306.52	154.7
54.3	5.18	1306.82	160
54.3	5.21	1306.79	160

R2-XSEC3	Feature	Type	Wfpa	LBKF	RBKF	ELEV/bkf	Wbkf	Dbkf	W/D	Abkf	Dmax	ER
AS BUILT	RIFFLE	C4	300	108.6	168.6	1307.52	60.0	2.8	21.6	166.7	4.7	5.0
YR 1	RIFFLE	C4	300	81.0	132.2	1307.63	51.2	3.3	15.5	169.2	4.9	5.9
YR 2	RIFFLE	C4	300	112.7	154.7	1306.35	42.0	4.0	10.4	169.2	4.9	7.1
YR 3	RIFFLE	C4	300	112.7	154.7	1306.35	42.0	4.0	10.4	170.0	4.9	7.1

STONE MTN RESTORATION - REACH 2  
Cross Section R2-XSEC3 RIFFLE



Cross Section R2-XSEC4 RIFFLE

STONE MTN RESTORATION - REACH 2  
Yadkin River Basin, Wilkes County, North Caroli  
Dani Wise

Sep-03

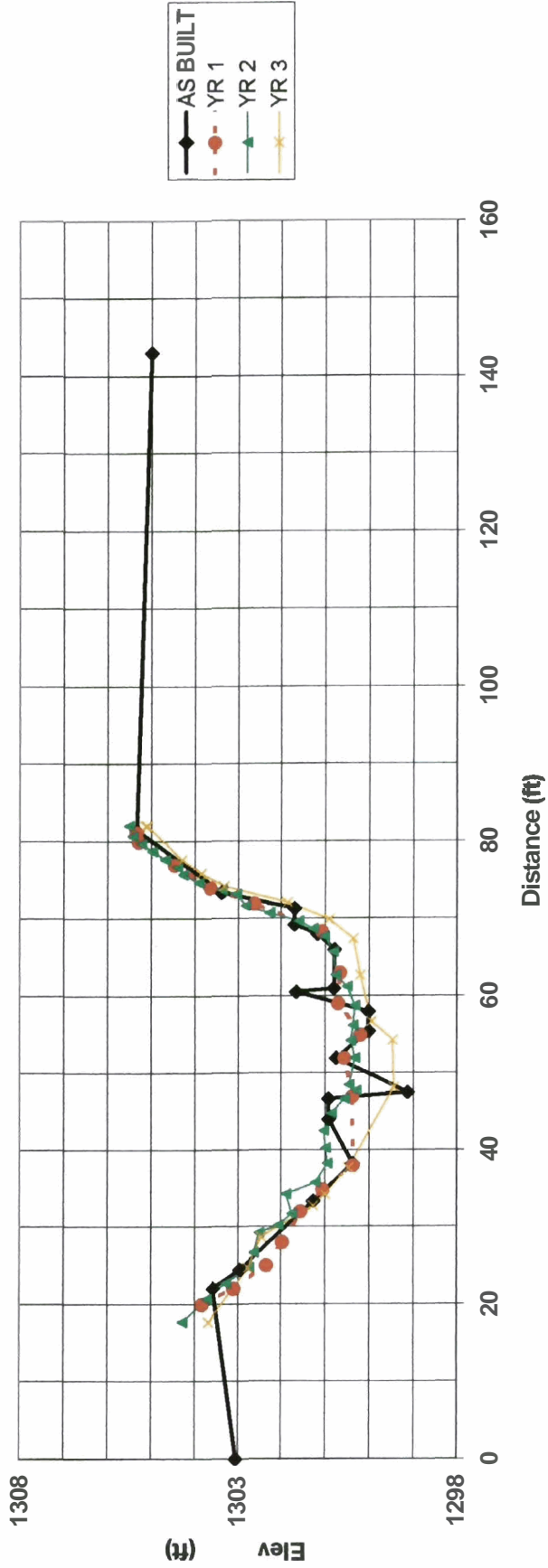
Survey Data

STA	FS	REV.STA	ELEV
0	6.72	17.7	1303.68
7	7.63	24.7	1302.77
11	7.95	28.7	1302.45
15	9.13	32.7	1301.27
16.5	9.39	34.2	1301.01
20	9.93	37.7	1300.47
30.5	10.96	48.2	1299.44
36.6	10.93	54.3	1299.47
39	10.45	56.7	1299.95
45	10.2	62.7	1300.2
49.7	10.04	67.4	1300.36
52.2	9.49	69.9	1300.91
54.4	8.54	72.1	1301.86
56.5	7.09	74.2	1303.31
58.2	6.55	75.9	1303.85
60	6.11	77.7	1304.29
64.3	5.31	82	1305.09
64.3	5.28	82	1305.12

R2-XSEC4	Feature	Type	Wfpa	LBKF	RBKF	ELEVbKF	WbKF	DbKF	W/D	AbKF	Dmax	ER
AS BUILT	RIFFLE	C4	200	22.0	73.4	1303.57	51.4	2.5	20.9	126.2	4.4	3.9
YR 1	RIFFLE	C4	200	20.0	74.0	1303.82	54.0	2.3	23.1	126.2	3.6	3.7
YR 2	RIFFLE	C4	200	22.0	74.7	1303.57	52.7	2.5	21.3	130.4	3.3	3.8
YR 3	RIFFLE	C4	200	17.7	75.9	1303.68	58.2	2.9	19.8	171.1	4.2	3.4

STONE MTN RESTORATION - REACH 2

Cross Section R2-XSEC4 RIFFLE





Longitudinal Profile - 2003 Survey

**STONE MTN RESTORATION - REACH 2**  
 Yadkin River Basin, Wilkes County, North Carolina  
 Dani Johnson

Head First Riffle	0	1308.8
Head Last Riffle	1263	1299.6
Valley Length (ft)	950	
Channel Length (ft)	1263	
Elev Change (ft)	9.25	

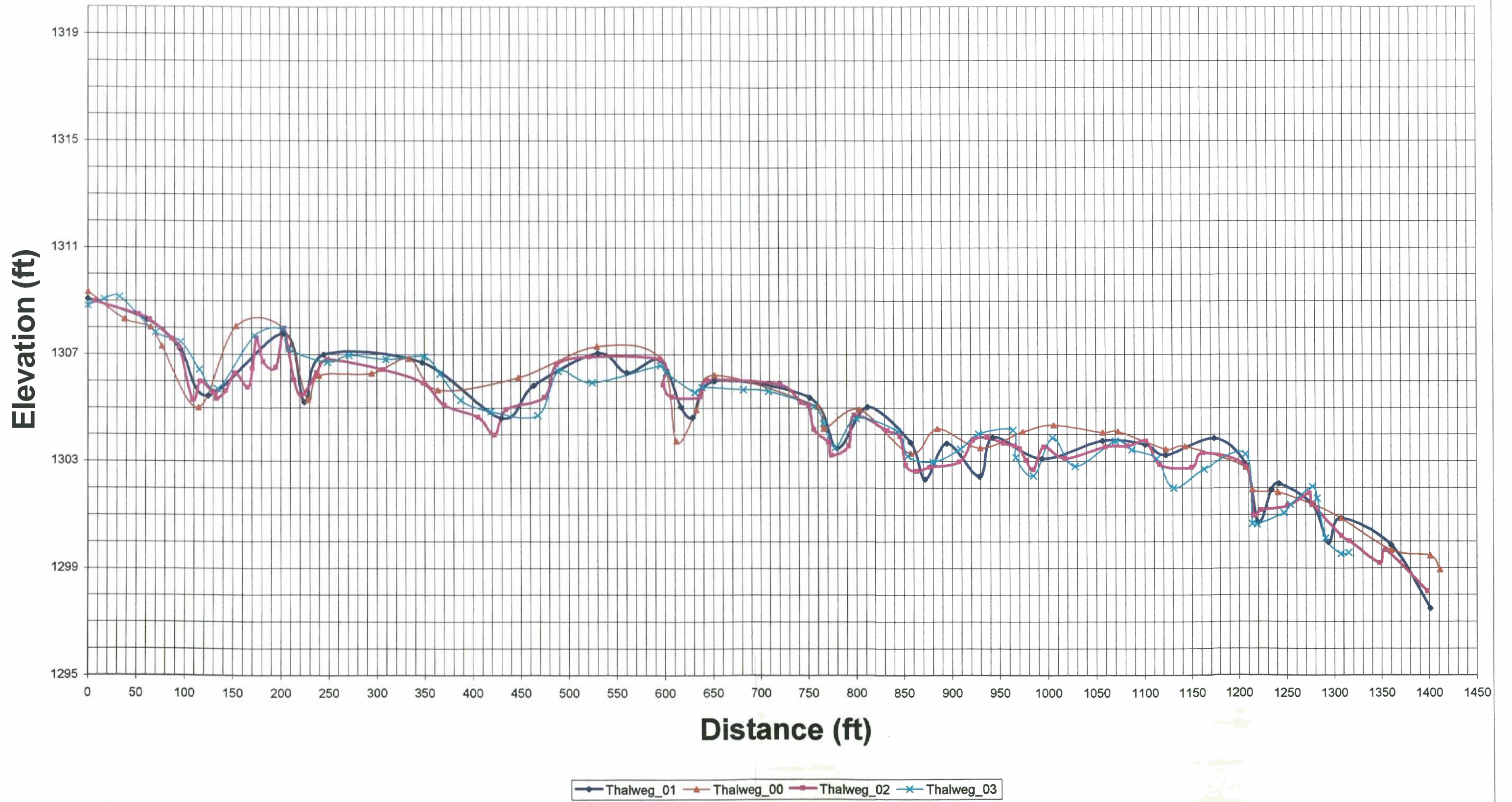
Chan Slope (ft/ft)	0.0073
Valley Slope (ft/ft)	0.0097
Sinuosity, K	1.33

HI for graph 1320

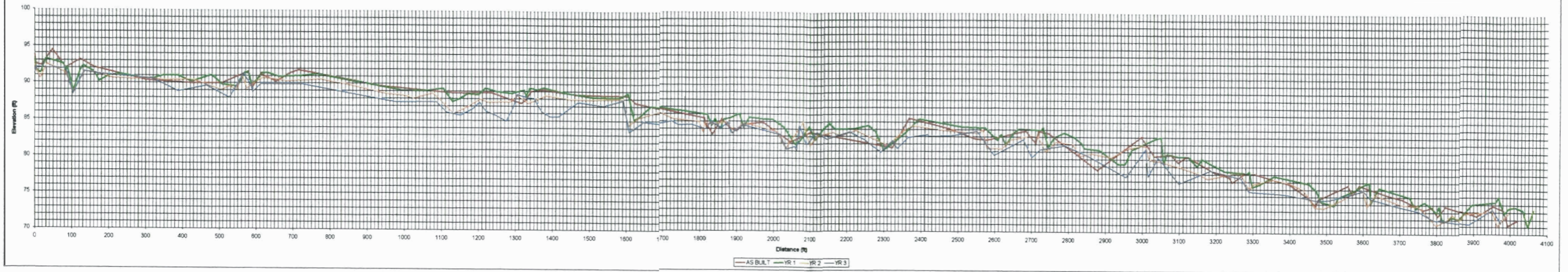
2003 Survey Data

TP	NOTE	revise STA	STA	HI	FS TW	FS WS	WATER DEPTH	ELEV TW	ELEV WS	revise TW	revise ELEV
		0	0	100	11.18	10.29	0.89	88.82	89.71	1308.82	1320
		17	17	100	10.95	10.34	0.61	89.05	89.66	1309.05	1320
		33	33	100	10.86	10.44	0.42	89.14	89.56	1309.14	1320
	run	70.5	70.5	100	12.19	11.14	1.05	87.81	88.86	1307.81	1320
	Head of pool	96.5	96.5	100	12.54	11.2	1.34	87.46	88.8	1307.46	1320
		116	116	100	13.58	11.24	2.34	86.42	88.76	1306.42	1320
		135	135	100	14.3	11.28	3.02	85.7	88.72	1305.7	1320
		173	163	100	12.3	11.28	1.02	87.7	88.72	1307.7	1320
	1 bs=5.44,xvane 1	202.5	192.5	94.26	6.32	5.69	0.63	87.94	88.57	1307.94	1314.3
		208.7	198.7	94.26	7.06	6.25	0.81	87.2	88.01	1307.2	1314.3
		249	239	94.26	7.55	6.25	1.3	86.71	88.01	1306.71	1314.3
		271.8	261.8	94.26	7.3	6.35	0.95	86.96	87.91	1306.96	1314.3
		310	300	94.26	7.45	6.62	0.83	86.81	87.64	1306.81	1314.3
		350	340	94.26	7.35	6.66	0.69	86.91	87.6	1306.91	1314.3
		366.4	356.4	94.26	8	6.66	1.34	86.26	87.6	1306.26	1314.3
		387.5	377.5	94.26	8.98	6.71	2.27	85.28	87.55	1305.28	1314.3
		419	409	94.26	9.41	6.71	2.7	84.85	87.55	1304.85	1314.3
		468	458	94.26	9.55	6.73	2.82	84.71	87.53	1304.71	1314.3
		490	480	94.26	7.9	6.75	1.15	86.36	87.51	1306.36	1314.3
		525	515	94.26	8.32	6.87	1.45	85.94	87.39	1305.94	1314.3
		596	561	94.26	7.68	6.95	0.73	86.58	87.31	1306.58	1314.3
		602	567	94.26	7.95	7.31	0.64	86.31	86.95	1306.31	1314.3
		631.5	596.5	94.26	8.69	7.41	1.28	85.57	86.85	1305.57	1314.3
	2 bs=7.40	639	604	95.36	9.6	8.58	1.02	85.76	86.78	1305.76	1315.4
		682	647	95.36	9.68	8.68	1	85.68	86.68	1305.68	1315.4
		709	674	95.36	9.74	8.75	0.99	85.62	86.61	1305.62	1315.4
	3 bs=4.94, jhook	756	721	92.05	7.01	5.93	1.08	85.04	86.12	1305.04	1312.1
		766	731	92.05	7.64	6.34	1.3	84.41	85.71	1304.41	1312.1
		778	743	92.05	8.54	6.41	2.13	83.51	85.64	1303.51	1312.1
		800	765	92.05	7.45	6.45	1	84.6	85.6	1304.6	1312.1
	jhook	843	808	92.05	7.94	6.58	1.36	84.11	85.47	1304.11	1312.1
		854	819	92.05	8.87	6.84	2.03	83.18	85.21	1303.18	1312.1
		880	845	92.05	9.08	6.78	2.3	82.97	85.27	1302.97	1312.1
		909	874	92.05	8.6	6.76	1.84	83.45	85.29	1303.45	1312.1
		928	893	92.05	8.03	6.75	1.28	84.02	85.3	1304.02	1312.1
	rock vane	964	929	92.05	7.89	6.8	1.09	84.16	85.25	1304.16	1312.1
	scour	967	932	92.05	8.92	7.22	1.7	83.13	84.83	1303.13	1312.1
		985	950	92.05	9.6	7.2	2.4	82.45	84.85	1302.45	1312.1
		1005	970	92.05	8.19	9.25	-1.06	83.86	82.8	1303.86	1312.1
		1028	993	92.05	9.25	7.22	2.03	82.8	84.83	1302.8	1312.1
	4 bs=6.44	1070	1035	93.95	10.21	9.12	1.09	83.74	84.83	1303.74	1314
		1087	1052	93.95	10.53	9.41	1.12	83.42	84.54	1303.42	1314
	log vane	1113	1078	93.95	10.87	9.73	1.14	83.08	84.22	1303.08	1314
	pool	1131	1096	93.95	11.96	9.81	2.15	81.99	84.14	1301.99	1314
		1163	1128	93.95	11.25	9.75	1.5	82.7	84.2	1302.7	1314
	xvane3	1207	1160	93.95	10.69	9.8	0.89	83.26	84.15	1303.26	1314
		1214	1167	93.95	13.29	10.9	2.39	80.66	83.05	1300.66	1314
		1219	1172	93.95	13.32	10.9	2.42	80.63	83.05	1300.63	1314
		1247	1200	93.95	12.89	10.95	1.94	81.06	83	1301.06	1314
		1254	1207	93.95	12.59	10.95	1.64	81.36	83	1301.36	1314
	xvane4	1277.2	1225.2	93.95	11.91	10.98	0.93	82.04	82.97	1302.04	1314
		1282	1230	93.95	12.35	11.46	0.89	81.6	82.49	1301.6	1314
		1291	1239	93.95	13.85	12.23	1.62	80.1	81.72	1300.1	1314
		1307	1255	93.95	14.42	12.44	1.98	79.53	81.51	1299.53	1314
		1315	1263	93.95	14.38	12.72	1.66	79.57	81.23	1299.57	1314

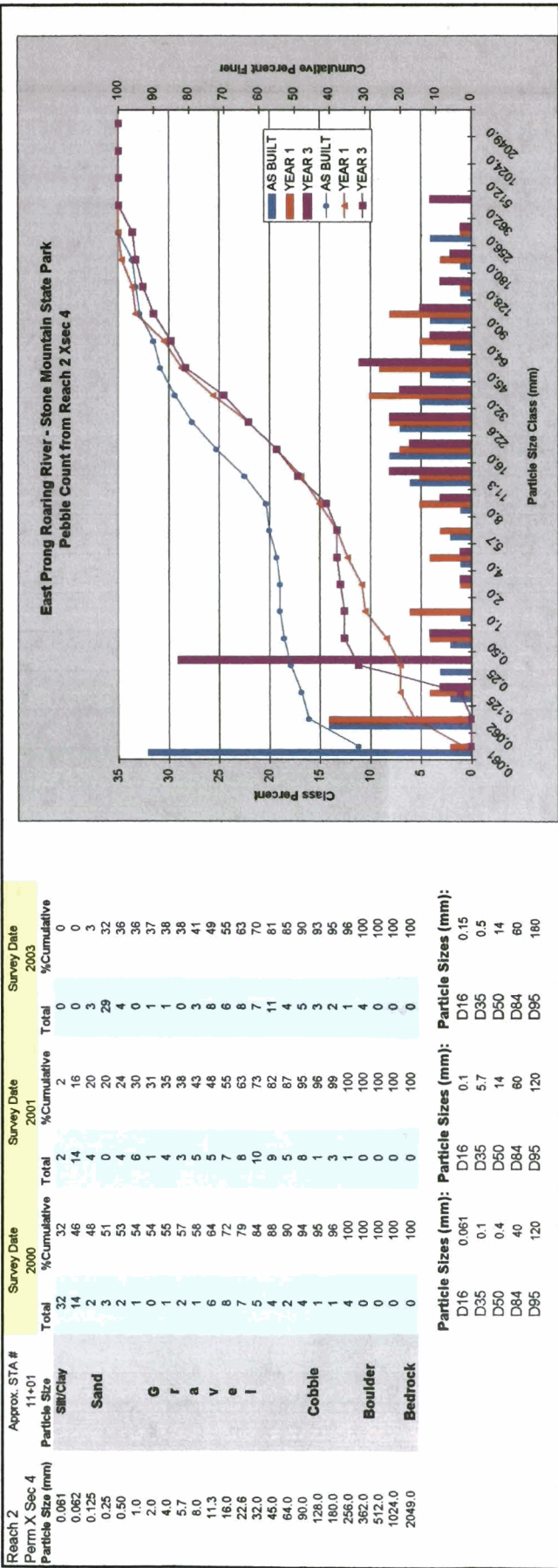
### Longitudinal Profile



LONGITUDINAL PROFILE - STONE MOUNTAIN







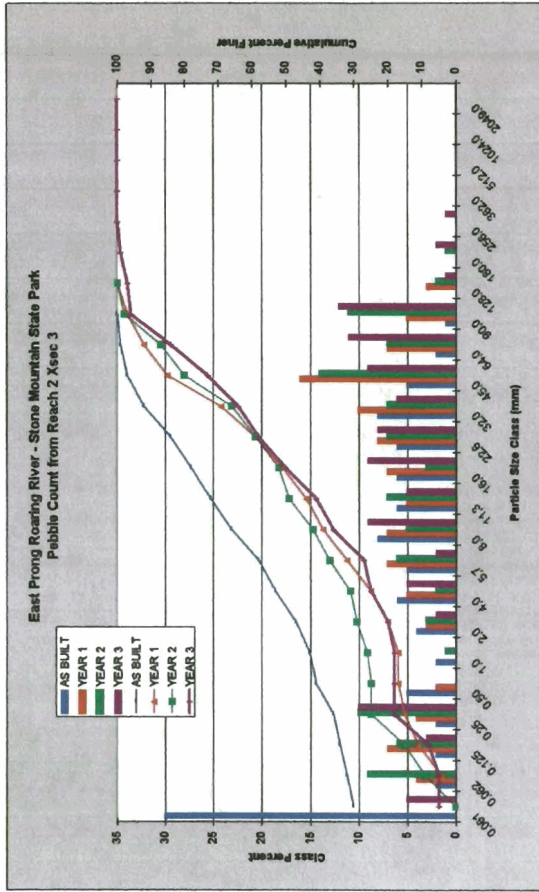
Particle Sizes (mm): D16 0.061 D35 0.1 D50 0.4 D84 40 D95 120

Particle Sizes (mm): D16 0.1 D35 5.7 D50 14 D84 60 D95 120

Particle Sizes (mm): D16 0.15 D35 0.5 D50 14 D84 60 D95 180

Reach 2	Approx. STA #	Survey Date	Total	%Cumulative	Total	%Cumulative	Total	%Cumulative
Perim X Sec 4	11+01	2000	32	32	2	2	0	0
Particle Size	Silt/Clay	2001	14	46	14	16	0	0
0.061		2003	2	20	0	0	0	0
0.125			4	20	3	3	3	3
0.25			0	20	29	32	36	36
0.50			4	24	4	4	36	36
1.0			6	30	0	0	36	36
2.0			1	31	1	1	37	37
4.0			4	35	1	1	38	38
5.7			3	38	0	0	38	38
8.0			5	43	3	41	41	41
11.3			6	48	8	49	49	49
16.0			8	55	6	55	55	55
22.6			7	55	8	63	63	63
32.0			5	63	10	73	70	70
45.0			4	68	9	82	81	85
64.0			2	70	5	87	85	90
90.0			4	74	8	90	90	95
126.0			1	75	1	95	95	98
180.0			1	76	3	96	96	100
256.0			4	80	1	99	98	100
362.0			0	80	0	100	100	100
512.0			0	80	0	100	100	100
1024.0			0	80	0	100	100	100
2049.0			0	80	0	100	100	100

East Prong Roaring River - Stone Mountain State Park  
Pebble Count from Reach 2 Xsec 3



Reach 2 Perm X Sec 3 Particle Size (mm)	Approx. STA # 4+61	Survey Date 2000		Survey Date 2001		Survey Date 2002		Survey Date 2003	
		Total	% Cumulative	Total	% Cumulative	Total	% Cumulative	Total	% Cumulative
0.062	Silt/Clay	30	30	0	0	0	0	5	5
0.125	Sand	2	32	4	4	9	9	0	0
0.25		2	34	7	11	6	16	3	8
0.50		5	41	4	15	10	26	10	18
1.0	Gravel	2	43	0	17	0	26	0	16
2.0		4	51	8	28	2	29	2	20
4.0		5	57	8	32	2	31	2	25
8.0		6	58	7	32	6	37	2	27
11.3		6	66	7	39	6	42	9	36
16.0		6	72	5	44	7	49	5	41
22.6	Cobble	6	84	7	51	3	52	9	60
32.0		6	92	8	59	7	59	6	66
45.0		5	97	10	69	7	66	6	64
64.0		2	99	15	85	14	80	9	73
90.0		1	100	7	92	7	87	11	84
128.0		0	100	5	97	11	86	12	86
180.0	Boulder	0	100	3	100	2	100	1	87
256.0		0	100	0	100	1	89	2	89
362.0		0	100	0	100	0	100	0	100
512.0		0	100	0	100	0	100	0	100
1024.0	Bedrock	0	100	0	100	0	100	0	100
2048.0		0	100	0	100	0	100	0	100

Particle Sizes (mm):	Particle Sizes (mm):	Particle Sizes (mm):	Particle Sizes (mm):
D16	0.061	D16	0.5
D35	0.2	D35	0.25
D50	4	D50	20
D64	28	D64	50
D85	40	D85	85
		D16	0.25
		D35	5
		D50	12
		D64	60
		D85	85

# **APPENDIX B**

REACH 4:  
STREAM GEOMETRY AND SUBSTRATE DATA  
YR 2003 SURVEY

**Cross Section R4-XSEC1 RIFFLE**

**STONE MTN RESTORATION**

**Yadkin River Basin, Wilkes County, North Carolina**

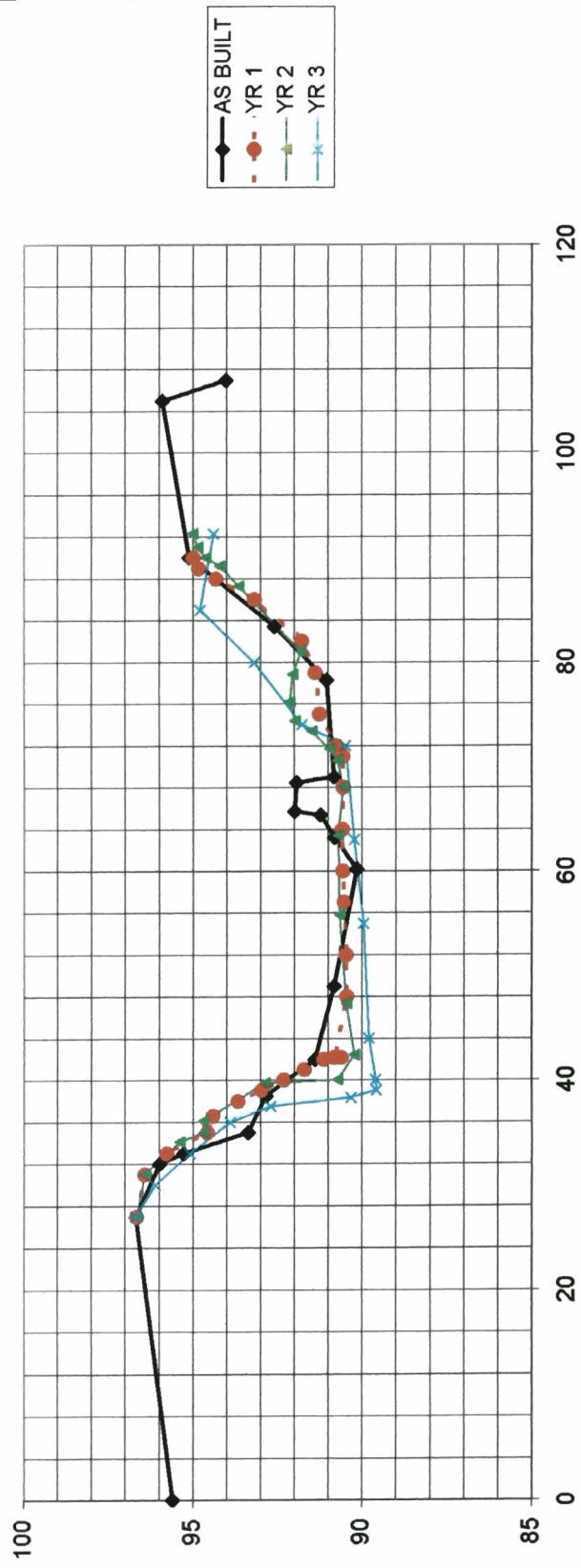
**Dani Wise**

YEAR 3 (2003)			HI = 100		
NOTES	Survey Data		Adjusted Stations/Elev		
	STA	FS	ELEV	STA	ELEV
	0	5.09	97.78	27	96.7
	3	5.21	97.2	30	96.12
	6	6.12	96.17	33	95.09
	9	7.31	94.98	36	93.9
	10.5	8.5	93.79	37.5	92.71
	11.3	10.87	91.42	38.3	90.34
	12	11.62	90.67	39	89.59
	13	11.6	90.69	40	89.61
	17	11.41	90.88	44	89.8
	28	11.24	91.05	55	89.97
	36	10.97	91.32	63	90.24
	45	10.71	91.58	72	90.5
	47	9.42	92.87	74	91.79
	53	8.02	94.27	80	93.19
	58	6.42	95.87	85	94.79
grad	65.3	6.81	95.48	92.3	94.4



R4-XSEC 1	Feature	Type	Wfpa	LBKF	RBKF	ELEVbkf	Wbkf	Dbkf	W/D	Abkf	Dmax	ER
AS BUILT	RIFFLE	C	200	32.0	90.0	95.27	58.0	3.8	15.2	221.9	5.1	3.4
YR 1	RIFFLE	C	200	33.0	90.0	95.77	57.0	3.8	14.9	218.0	5.1	3.5
YR 2	RIFFLE	C	200	34.0	91.0	95.00	57.0	3.5	16.2	200.1	4.7	3.5
YR 3	RIFFLE	C	200	33.0	92.0	94.40	59.0	3.6	16.4	212.4	4.8	3.4

STONE MTN RESTORATION  
Cross Section R4-XSEC1 RIFFLE



**Cross Section R4-XSEC2 POOL**

**STONE MTN RESTORATION**

**Yadkin River Basin, Wilkes County, North Carolina**

**Dani Wise**

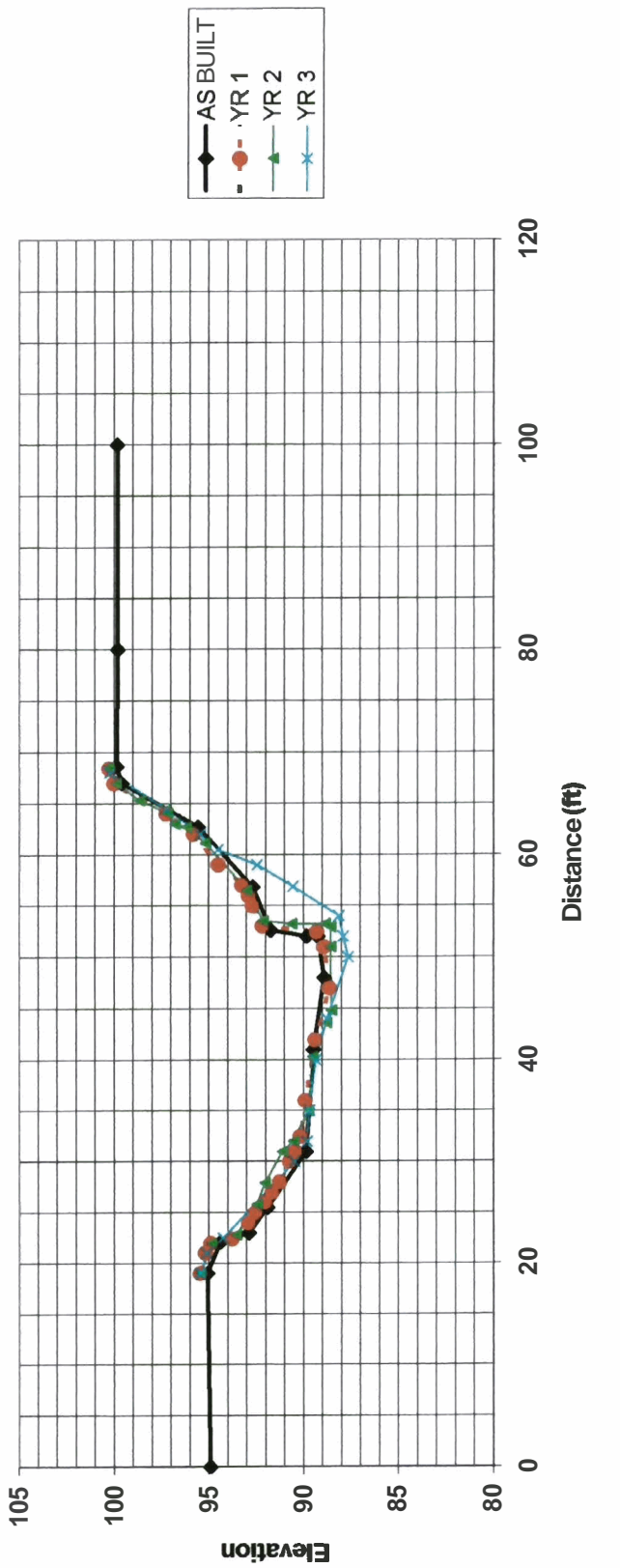
**YEAR 3 (2003)**

**HI = 100**

NOTES	Survey Data			Adjusted Stations/Elev	
	STA	FS	ELEV	STA	ELEV
LTopPin	0	5.25	95.48	19	95.48
grad	0	5.29	95.44	19	95.44
LTOB	2	5.6	95.13	21	95.13
	3.5	6.47	94.26	22.5	94.26
LEW	11	10.23	90.5	30	90.5
	13	10.89	89.84	32	89.84
	16	11.04	89.69	35	89.69
	21	11.35	89.38	40	89.38
	25	11.95	88.78	44	88.78
	31	13.05	87.68	50	87.68
	33	12.81	87.92	52	87.92
	35	12.56	88.17	54	88.17
REW	37.9	10.14	90.59	56.9	90.59
	40	8.25	92.48	59	92.48
	41.5	6.18	94.55	60.5	94.55
RBKFL	43	5.25	95.48	62	95.48
	45.5	3.44	97.29	64.5	97.29
RTOB	49	0.48	100.25	68	100.25

R4-XSEC2	Feature	Type	Wfpa	LBKF	RBKF	ELEVbkf	Wbkf	Dbkf	W/D	Abkf	Dmax	ER
AS BUILT	POOL	C	200	19.0	62.7	95.06	43.7	4.3	10.1	189.7	6.2	4.6
YR 1	POOL	C	200	19.0	62.0	95.48	43	4.8	9.0	204.7	6.8	4.7
YR 2	POOL	C	200	19.0	61.1	95.20	42.1	4.6	9.1	194.5	6.6	4.8
YR 3	POOL	C	200	19.0	62.0	95.48	43	5.5	7.9	234.8	7.8	4.7

STONE MTN RESTORATION  
Cross Section R4-XSEC2 POOL



Cross Section R4-XSEC3 POOL

STONE MTN RESTORATION

Yadkin River Basin, Wilkes County, North Carolina

Dani Wise

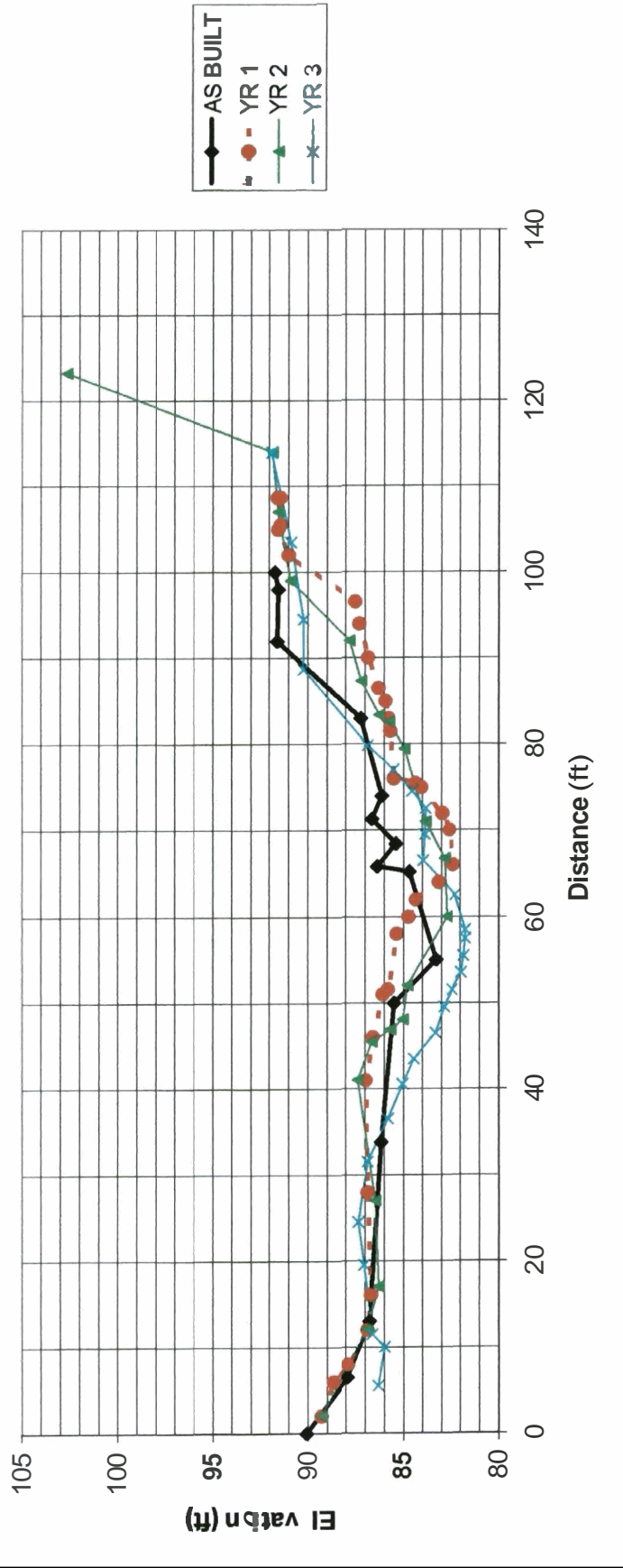
YEAR 3 (2003)

HI = 94.57

NOTES	Survey Data			Adjusted Stations/Elev	
	STA	FS	ELEV	STA	ELEV
	0				
	4	6.39	88.18	5.5	86.32
	8.5	6.73	87.84	10	85.98
	10	6.08	88.49	11.5	86.63
	18	5.65	88.92	19.5	87.06
top bar	23	5.35	89.22	24.5	87.36
	30	5.83	88.74	31.5	86.88
	35	6.9	87.67	36.5	85.81
	39	7.66	86.91	40.5	85.05
lew	42	8.24	86.33	43.5	84.47
	45	9.36	85.21	46.5	83.35
	48	9.82	84.75	49.5	82.89
	50	10.25	84.32	51.5	82.46
	52	10.72	83.85	53.5	81.99
	54	10.86	83.71	55.5	81.85
	56	10.94	83.63	57.5	81.77
	57	10.94	83.63	58.5	81.77
	61	10.41	84.16	62.5	82.3
	65	8.72	85.85	66.5	83.99
	68	8.82	85.75	69.5	83.89
	71	8.86	85.71	72.5	83.85
rew	73	8.16	86.41	74.5	84.55
	75.5	7.17	87.4	77	85.54
	78.3	5.83	88.74	79.8	86.88
	87.2	2.45	92.12	88.7	90.26
	93	2.45	92.12	94.5	90.26
	102	1.82	92.75	103.5	90.89
rtop	112.5	0.8	93.77	114	91.91
rgrnd	112.5	0.86	93.71	114	91.85

R4-XSEC 3	Feature	Type	Wfpa	LBKF	RBKF	ELEV/bkf	Wbkf	Dbkf	W/D	Abkf	Dmax	ER
AS BUILT	POOL	C	200	6.5	92.0	87.92	85.5	2.8	31.0	235.9	4.6	2.3
YR 1	POOL	C	200	8.0	96.5	87.89	88.5	3.3	26.8	292.0	5.5	2.3
YR 2	POOL	C	200	6.0	92.0	87.82	86.0	3.1	28.1	263.2	5.1	2.3
YR 3	POOL	C	200	5.5	85.0	87.50	79.5	3.4	23.2	271.9	5.7	2.5

**STONE MTN RESTORATION**  
Cross Section R4-XSEC3 POOL



**Cross Section R4-XSEC4 RIFFLE**

**STONE MTN RESTORATION**

**Yadkin River Basin, Wilkes County, North Carolina**

**Dani Wise**

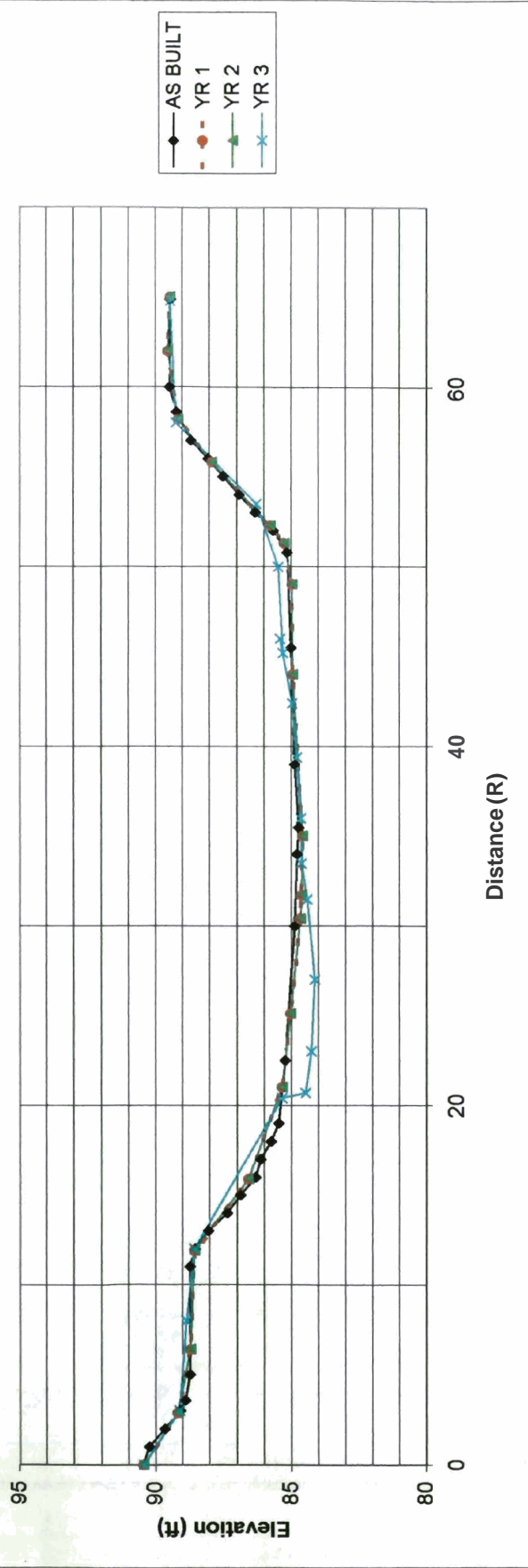
**YEAR 3 (2003)**

**HI = 94.63**

NOTES	Survey Data			ADJUSTED	
	STA	FS	ELEV	STA	ELEV
ftop	0	3.78	90.85	0	90.45
	3	5.09	89.54	3	89.14
	8	5.36	89.27	8	88.87
	12	5.65	88.98	12	88.58
lfrw	20.4	8.88	85.75	20.4	85.35
	20.7	9.73	84.9	20.7	84.5
	23	9.95	84.68	23	84.28
	27	10.07	84.56	27	84.16
	31.5	9.8	84.83	31.5	84.43
	33.5	9.59	85.04	33.5	84.64
	36	9.56	85.07	36	84.67
	39.4	9.42	85.21	39.4	84.81
	42.4	9.25	85.38	42.4	84.98
	46	8.8	85.83	46	85.43
	50	8.74	85.89	50	85.49
rew	45.2	8.91	85.72	45.2	85.32
	53.5	7.93	86.7	53.5	86.3
rpin	58	4.97	89.66	58	89.26
	64.8	4.77	89.86	64.8	89.46

R4-XSEC4	Feature	Type	Wfpa	LBKF	RBKF	ELEVbkf	Wbkf	Dbkf	W/D	Abkf	Dmax	ER
AS BUILT	POOL	C	200	11.0	57.0	88.73	46.0	3.0	15.3	138.0	4.0	4.3
YR 1	POOL	C	200	11.9	58.0	88.73	46.1	3.1	15.0	141.8	4.1	4.3
YR 2	POOL	C	200	11.9	58.0	89.18	46.1	3.5	13.4	159.1	4.6	4.3
YR 3	POOL	C	200	12.0	58.0	89.26	46.0	3.8	12.0	176.0	5.1	4.3

STONE MTN RESTORATION  
Cross Section R4-XSEC4 RIFFLE



**Cross Section R4-XSEC5 POOL**

**STONE MTN RESTORATION**

Yadkin River Basin, Wilkes County, North Carolina

Dani Wise

**YEAR 3 (2003)**

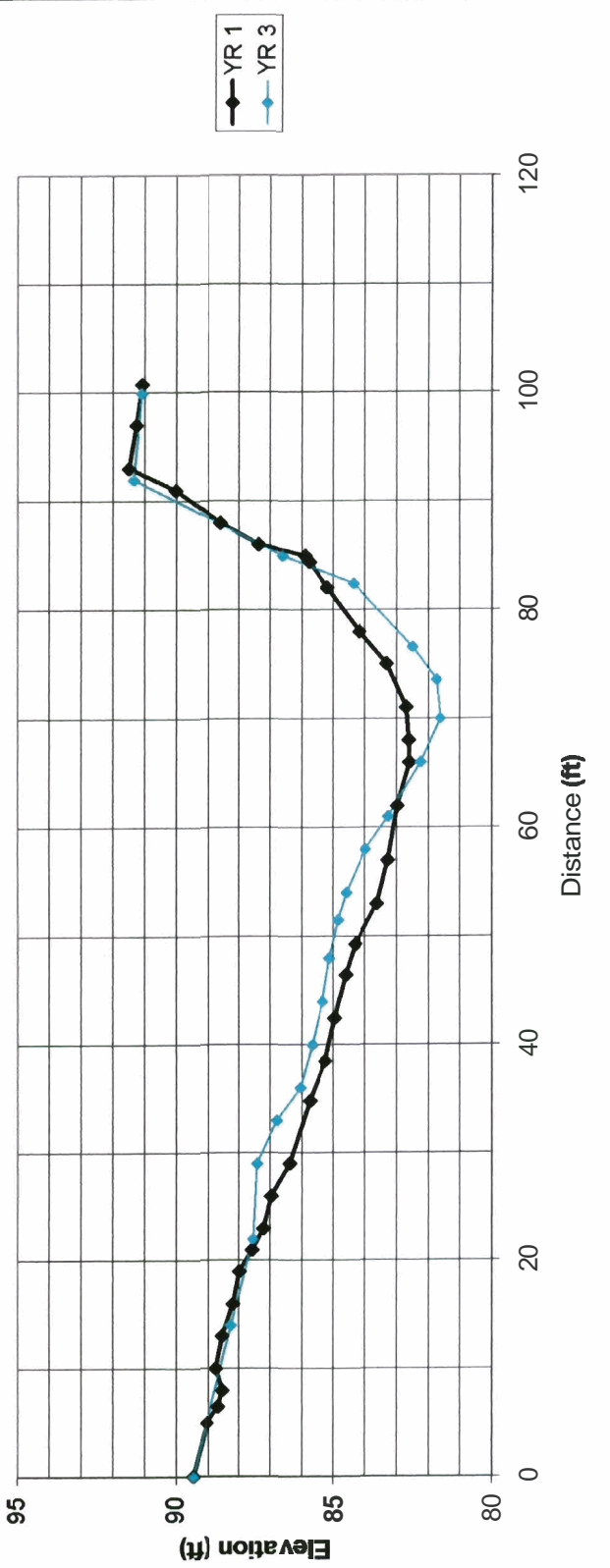
HI= 95.23

NOTES	Survey Data			REVISED	
	STA	FS	ELEV	STA	ELEV
	0	7.56	87.67	0	89.45
	14	8.76	86.47	14	88.25
	22	9.45	85.78	22	87.56
	29	9.58	85.65	29	87.43
	33	10.21	85.02	33	86.80
	36	10.95	84.28	36	86.06
	40	11.33	83.9	40	85.68
	44	11.64	83.59	44	85.37
	48	11.86	83.37	48	85.15
	51.5	12.15	83.08	51.5	84.86
	54	12.41	82.82	54	84.60
	58	13.01	82.22	58	84.00
	61	13.72	81.51	61	83.29
	66	14.75	80.48	66	82.26
	70	15.37	79.86	70	81.64
	73.5	15.25	79.98	73.5	81.76
	76.5	14.49	80.74	76.5	82.52
rew	82.4	12.62	82.61	82.4	84.39
	85	10.39	84.84	85	86.62
rtob	92	5.65	89.58	92	91.36
tpin	100	5.92	89.31	100	91.09



R4-XSEC5	Feature	Type	Wfpa	LBKF	RBKF	ELEV/bkf	Wbkf	Dbkf	W/D	Abkf	Dmax	ER
YR 1	POOL	C	200	21.0	86.0	87.57	65.0	3.0	21.7	194.3	5.0	3.1
YR 3	POOL	C	200	22.0	85.0	87.56	63.0	3.5	18.0	223.0	5.9	3.2

STONE MTN RESTORATION  
Cross Section R4-XSEC5 POOL



**Cross Section R4-XSEC 6 RIFFLE**

**STONE MTN RESTORATION**

**Yadkin River Basin, Wilkes County, North Carolina  
Dani Wise**

**YEAR 3 (2003)**

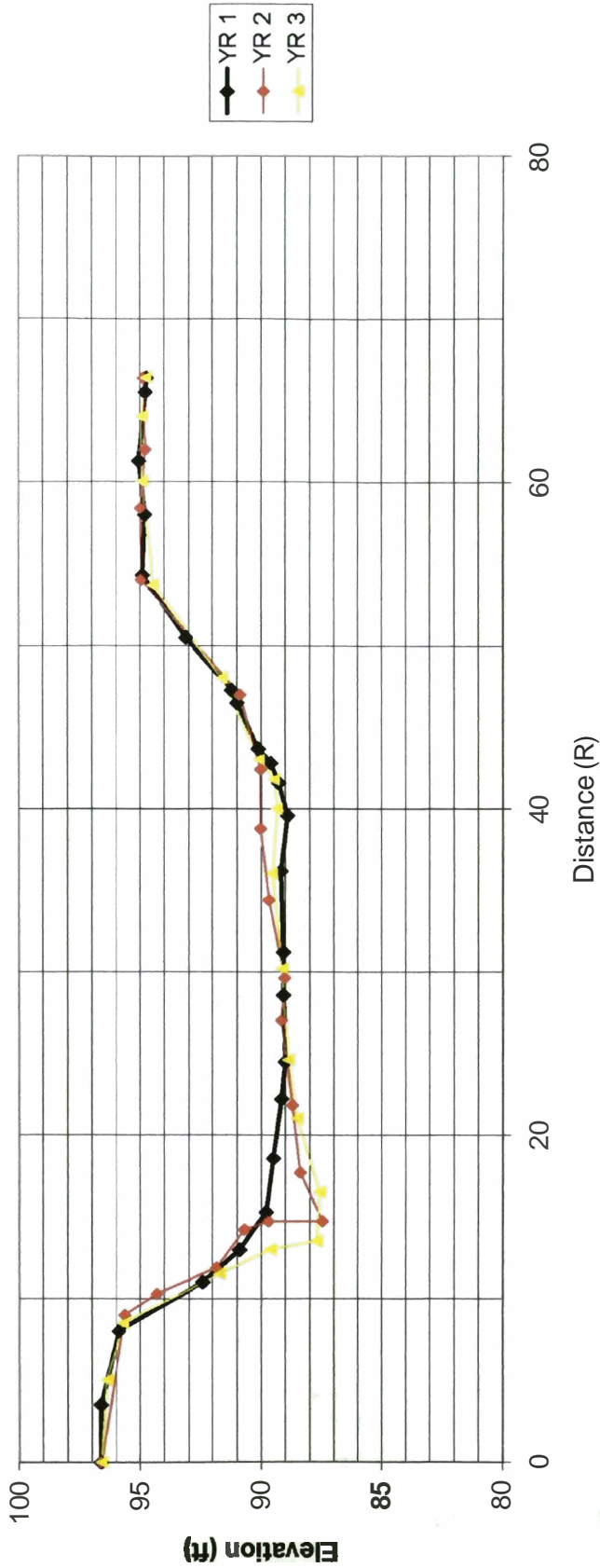
**HI = 95.23**

NOTES	Survey Data			ADJUSTE	ADJUSTED
	STA	FS	ELEV	STA	ELEV
lpin	0	2.45	92.78	0	96.64
	5	2.68	92.55	5	96.41
ltob	8.5	3.4	91.83	8.5	95.69
	11.5	7.35	87.88	11.5	91.74
lew	13	9.44	85.79	13	89.65
	13.5	11.34	83.89	13.5	87.75
	16.5	11.47	83.76	16.5	87.62
	21	10.55	84.68	21	88.54
	24.6	10.19	85.04	24.6	88.9
	30.2	9.93	85.3	30.2	89.16
	36	9.54	85.69	36	89.55
rew	40	9.74	85.49	40	89.35
	41.8	9.62	85.61	41.8	89.47
	43	9	86.23	43	90.09
rtob	48	7.45	87.78	48	91.64
	53.7	4.59	90.64	53.7	94.5
	60	4.16	91.07	60	94.93
	64	4.15	91.08	64	94.94
	66.4	4.32	90.91	66.4	94.77

R4-XSEC6	Feature	Type	Wfpa	LBF	RBKF	ELEVbkt	Wbkt	Dbkf	WID	Abkf	Dmax	ER
YR 1	RIFFLE	C	200	8.0	54.3	94.90	46.3	4.4	10.4	205.9	6.0	4.3
YR 2	RIFFLE	C	200	9.0	54.0	94.97	46.0	5.2	8.6	236.0	7.5	4.4
YR 3	RIFFLE	C	200	8.5	53.7	94.50	45.2	5.2	8.7	233.8	6.9	4.4

STONE MTN RESTORATION

Cross Section R4-XSEC6 RIFFLE



**Cross Section R4-XSEC7 POOL**

**STONE MTN RESTORATION**

**Yadkin River Basin, Wilkes County, North Carolina**

**Dani Wise**

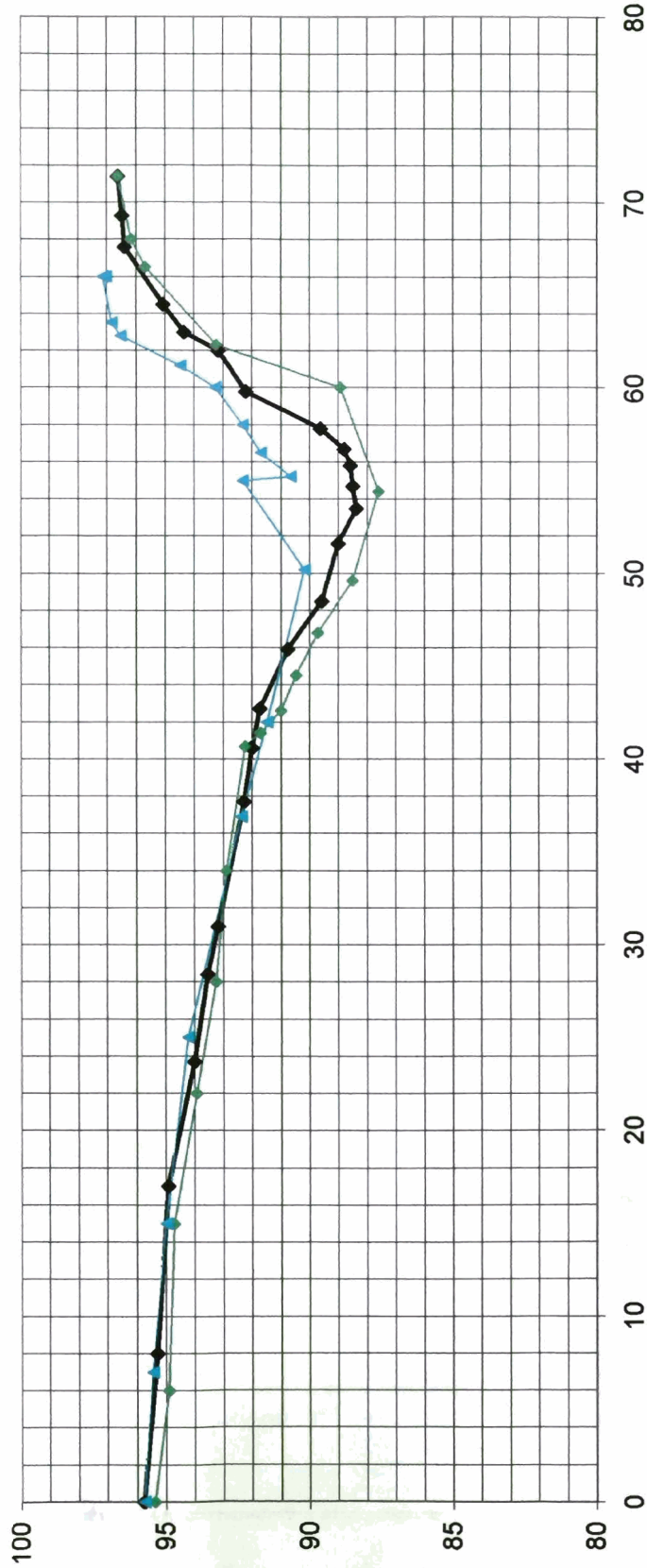
**YEAR 3 (2003)**

**HI = 100**

NOTES	Survey Data			ADJUSTED	
	STA	FS	ELEV	STA	ELEV
	0	3.49	96.51	0	95.75
	7	3.77	96.23	7	95.47
	15	4.23	95.77	15	95.01
	25	5	95	25	94.24
lew	36.9	6.86	93.14	36.9	92.38
	42	7.74	92.26	42	91.5
tw	50.2	9.04	90.96	50.2	90.2
ws	55	6.89	93.11	55	92.35
	55.2	8.56	91.44	55.2	90.68
	56.5	7.54	92.46	56.5	91.7
rew	58	6.9	93.1	58	92.34
	60	5.95	94.05	60	93.29
	61.2	4.75	95.25	61.2	94.49
	62.8	2.7	97.3	62.8	96.54
	63.5	2.39	97.61	63.5	96.85
tpiw	66	2.09	97.91	66	97.15
bpiw	66	2.19	97.81	66	97.05

R4-XSEC7	Feature	Type	Wfpa	LBKF	RBKF	ELEVbkf	Wbkf	Dbkf	W/D	Abkf	Dmax	ER
YR 1	POOL	C	200	17.0	64.5	94.91	47.5	3.9	12.2	185.0	6.5	4.2
YR 2	POOL	C	200	15.0	66.5	94.72	51.5	4.3	12.1	219.4	7.1	3.9
YR 3	POOL	C	200	15.0	62.8	95.01	47.8	3.4	14.2	160.6	4.8	4.2

STONE MTN RESTORATION  
Cross Section R4-XSEC7 POOL



# **APPENDIX C**

**VEGETATION MONITORING DATA  
YR 2003 SURVEY**

**Appendix C**  
**Stone Mountain Vegetation Survey: Year 3**  
 Survey Dates: 7-10-03

<b>BARE ROOT PLOTS</b>					
<b>Reach</b>	<b>Plot #</b>	<b>Live/Total Stems</b>	<b>% survivability</b>	<b>% Herbaceous Cover</b>	<b>Natural Regeneration (Stems)</b>
2	1	1/5	20	>90	44
4	2	20/20	100	>90	153
4	3	6/6	100	>90	94
4	4	6/6	100	>90	>300

<b>LIVE STAKE PLOTS</b>				
<b>Reach</b>	<b>Plot #</b>	<b>Live/Total Stems</b>	<b>% Survivability</b>	<b>Natural Regeneration (Stems)</b>
2	1	4/6	67	18
2	2	12/22	55	67
2	3	2/15	13	13
4	1	3/15	20	23
4	2	0/0	0	0
4	3	13/22	60	51
4	4	4/7	57	40
4	5	1/1	100	15

# **APPENDIX D**

**PHOTO REFERENCE POINTS  
YR 2003 SURVEY**





Reach 2: Photo Point 1 (2003)



Reach 2: Photo Point 2 (2003)





Reach 2: Photo Point 5 (2003)



Reach 4: Photo Point 1 (2003)



Reach 4: Photo Point 2 (2003)



Reach 4: Photo Point 3 (2003)



Reach 4: Photo Point 4 (2003)



Reach 4: Photo Point 5 (2003)



Reach 4: Photo Point 6 (2003)