






**AS-BUILT PLAN: LEGEND**

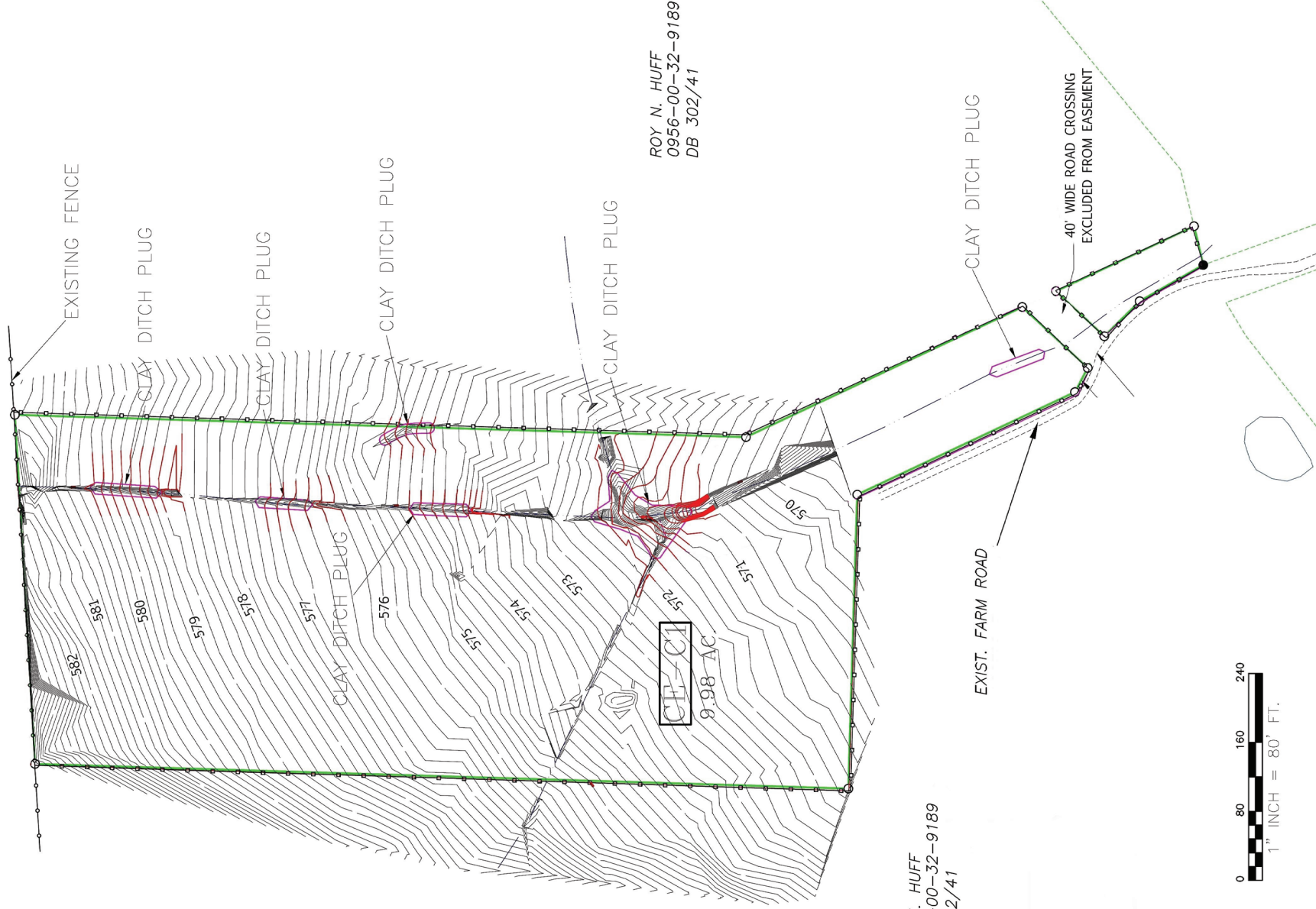
-  Conservation Easement
-  Easement Fence
-  Iron Rod or Pipe Set
-  Pre-Restoration Topography (0.2 ft)
-  Post-Restoration Topography (0.2 ft)

NC Division of Mitigation Services Project ID #97071  
 Tar River Headwaters Wetland Restoration: DMS Contract #6746  
 Tar River Headwaters Stream and Ditch Buffer: DMS Contract #7016

Prepared For: NCDEQ Division of Mitigation Services  
 DMS Contract Administrator: Kristie Corson  
 Tar-Pamlico River Watershed HUC # 03020101-0102  
 Person County, North Carolina

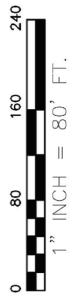
Ditch plugs were constructed using clay soil from a borrow pit outside the easement, and mixed with sand as recommended in the mitigation plan. Planting areas outside of wetland rehabilitation areas were aerated and soil amendments applied as per the mitigation plan.

ROY N. HUFF  
 0956-00-32-9189  
 DB 302/41



ROY N. HUFF  
 0956-00-32-9189  
 DB 302/41

ROY N. HUFF  
 0956-00-32-9189  
 DB 302/41



AS-BUILT SURVEY FOR  
**MOGENSEN MITIGATION, INC.**  
 ALLENSVILLE TWP., PERSON CO., NORTH CAROLINA  
 FIELD WORK PERFORMED MARCH 2017  
 PROPERTY AS DESCRIBED IN DB 302-41  
 OWNED BY ROY HUFF

OWNER ADDRESS:	ROY HUFF P.O. BOX 879 ROXBORO, N.C. 27573
PARCEL DATA	
PROJECT:	20160624B
PROJECT:	0956-00-32-9189
ORANN BY:MTB	
REVISIONS:	

**MICHAEL T. BRANDON**  
 PROFESSIONAL LAND SURVEYOR L-4922  
 1437 BROOKS DAIRY RD.  
 ROXBORO, N.C. 27574  
 PHONE: 919-358-6432  
 www.michaelbrandonps.com

