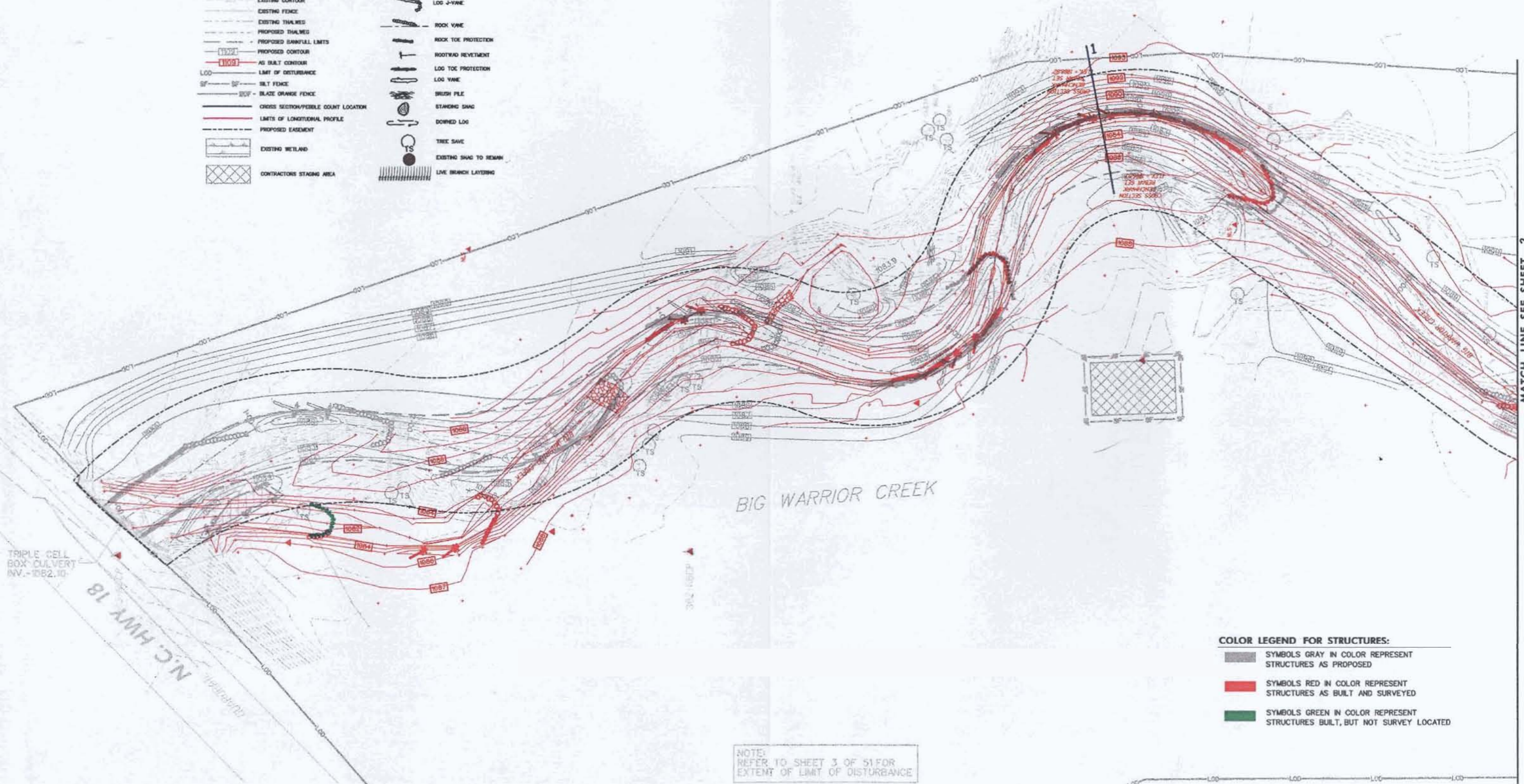




LEGEND FOR DRAWING

- SURVEY CONTROL POINT
- ▽ EXISTING SPOT ELEVATION
- EXISTING STREAM EDGE LIMITS
- EXISTING TREE
- EXISTING CONTOUR
- EXISTING FENCE
- EXISTING THALWEG
- PROPOSED THALWEG
- PROPOSED BANK/LL LIMITS
- PROPOSED CONTOUR
- AS BUILT CONTOUR
- LIMIT OF DISTURBANCE
- SILT FENCE
- BLAZE ORANGE FENCE
- CROSS SECTION/PEBBLE COUNT LOCATION
- LIMITS OF LONGITUDINAL PROFILE
- PROPOSED EASEMENT
- EXISTING WETLAND
- CONTRACTORS STAGING AREA
- ROCK CROSS VANE
- ROCK J-VANE
- LOG J-VANE
- ROCK VANE
- ROCK TOE PROTECTION
- ROOTWAD REVEGETATION
- LOG TOE PROTECTION
- LOG VANE
- BRUSH PILE
- STANDING SNAG
- DOWNED LOG
- TREE SAVE
- EXISTING SNAG TO REMAIN
- LIVE BRANCH LAYING



- COLOR LEGEND FOR STRUCTURES:**
- SYMBOLS GRAY IN COLOR REPRESENT STRUCTURES AS PROPOSED
 - SYMBOLS RED IN COLOR REPRESENT STRUCTURES AS BUILT AND SURVEYED
 - SYMBOLS GREEN IN COLOR REPRESENT STRUCTURES BUILT, BUT NOT SURVEY LOCATED

NOTE:
REFER TO SHEET 3 OF 51 FOR
EXTENT OF LIMIT OF DISTURBANCE

MATCH LINE SEE SHEET 2



Reuse of Documents: This document and the ideas and designs incorporated herein, as an instrument of Professional Service, is the property of Biohabitats, Inc. and is not to be used in whole or in part, for any other project without the written authorization of Biohabitats, Inc.

DATE	BY	REVISION DESCRIPTION

DATE: FEB. 2005
 DESIGNED: EMM
 DRAWN: TLS
 CHECKED: JKB
 APPROVED: _____
 Biohabitats Project No. 02803.01

CDM Camp Dresser & McKee Inc.
 5400 GLENWOOD AVENUE, SUITE 300
 RALEIGH, NORTH CAROLINA 27612

Biohabitats, Inc.
 15 West Aylesbury Road
 Timonium, Maryland 21093
 Phone: 410-337-3659
 Fax: 410-583-5678
 • Fostering Ecological Stewardship •

**BIG WARRIOR CREEK
 STREAM RESTORATION**
 WILKES COUNTY NORTH CAROLINA

AS BUILT SURVEY PLAN

SCALE:
1" = 30'-0"
 CONTRACT NO.
 SHEET
1 OF 20

MATCH LINE SEE SHEET 1



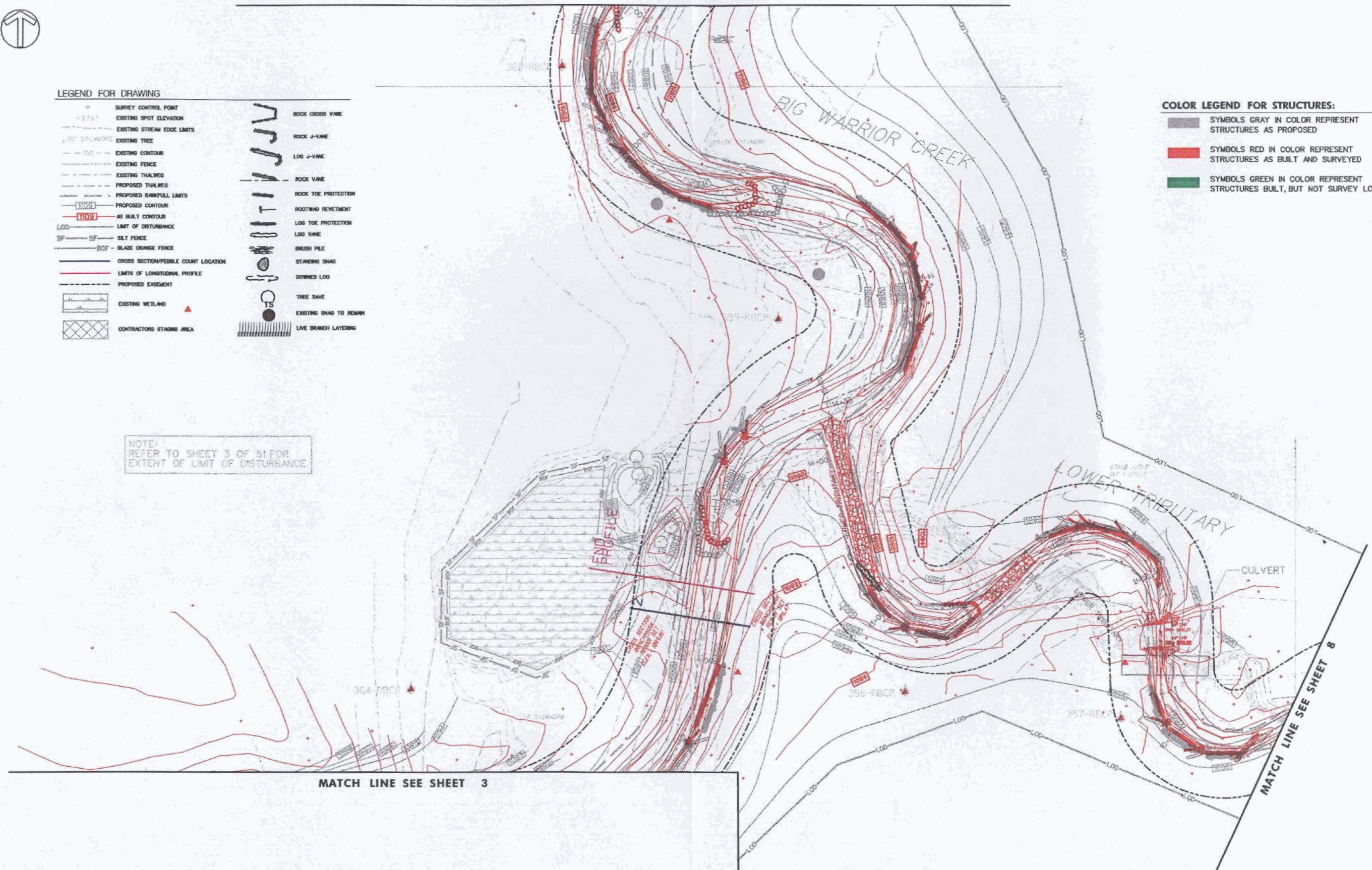
LEGEND FOR DRAWING

- SURVEY CONTROL POINT
- EXISTING SPOT ELEVATION
- EXISTING STREAM EDGE LIMITS
- EXISTING TREE
- EXISTING CONTOUR
- EXISTING FENCE
- EXISTING THALWEG
- PROPOSED THALWEG
- PROPOSED BANKFULL LIMITS
- PROPOSED CONTOUR
- AS BUILT CONTOUR
- LIMIT OF DISTURBANCE
- SILT FENCE
- BLAZE ORANGE FENCE
- CROSS SECTION/PEGPILE COUNT LOCATION
- LIMITS OF LONGITUDINAL PROFILE
- PROPOSED EASEMENT
- EXISTING WETLAND
- CONTRACTORS STAGING AREA
- ROCK CROSS VANE
- ROCK J-VANE
- LOG J-VANE
- ROCK VANE
- ROCK TOE PROTECTION
- ROOTWAD REVETMENT
- LOG TOE PROTECTION
- LOG VANE
- BRUSH PILE
- STANDING SNAG
- DOWNED LOG
- TREE SAVE
- EXISTING SNAG TO REMAIN
- LIVE BRANCH LAYERING

COLOR LEGEND FOR STRUCTURES:


- SYMBOLS GRAY IN COLOR REPRESENT STRUCTURES AS PROPOSED
- SYMBOLS RED IN COLOR REPRESENT STRUCTURES AS BUILT AND SURVEYED
- SYMBOLS GREEN IN COLOR REPRESENT STRUCTURES BUILT, BUT NOT SURVEY LOCATED

NOTE:
REFER TO SHEET 3 OF 51 FOR
EXTENT OF LIMIT OF DISTURBANCE



MATCH LINE SEE SHEET 3

MATCH LINE SEE SHEET 8



Reuse of Documents: This document, and the ideas and designs incorporated herein, as an instrument of Professional Service, is the property of Biohabitats, Inc. and is not to be used in whole or in part, for any other project without the written authorization of Biohabitats, Inc.

DATE	BY	REVISION DESCRIPTION

DATE: FEB. 2005
 DESIGNED: EMM
 DRAWN: TLS
 CHECKED: JKB
 APPROVED:
 Biohabitats Project No. 02803.01

CDM Camp Dresser & McKee Inc.
 consulting engineering construction operations
 5400 GLENWOOD AVENUE, SUITE 300
 RALEIGH, NORTH CAROLINA 27612

Biohabitats, Inc.
 15 West Aylesbury Road
 Timonium, Maryland 21093
 Phone: 410-337-3659
 Fax: 410-583-5678
 • Fostering Ecological Stewardship

**BIG WARRIOR CREEK
 STREAM RESTORATION**
 WILKES COUNTY NORTH CAROLINA

AS BUILT SURVEY PLAN
 SHEET 2 OF 20

SCALE: 1" = 30'-0"
 CONTRACT NO.
 SHEET 2 OF 20



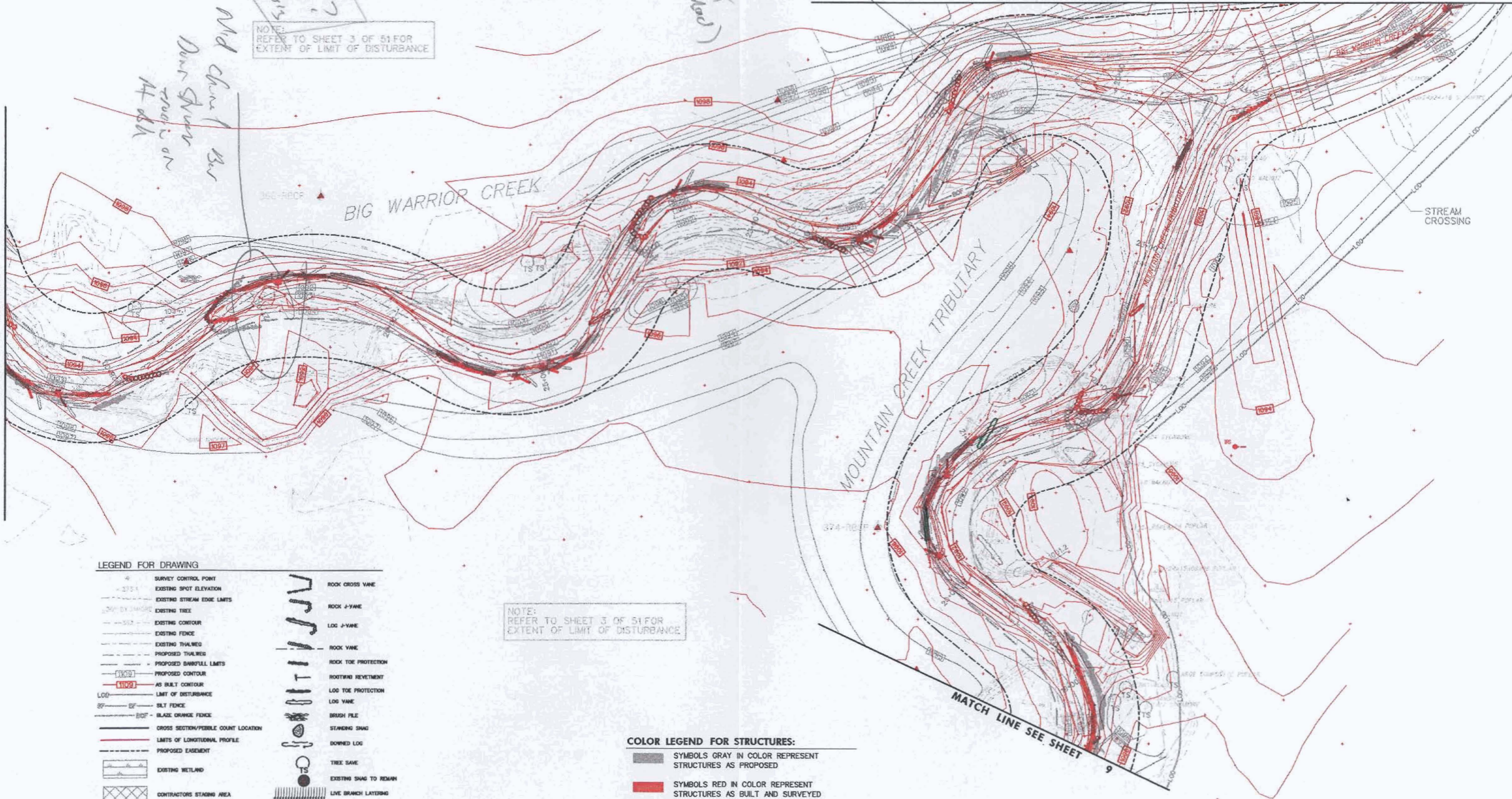
MATCH LINE SEE SHEET 2

NOTE: REFER TO SHEET 3 OF 51 FOR EXTENT OF LIMIT OF DISTURBANCE

Mid Channel Bar
Down Stream
14 ddd

Black
Bar
Clay
low
low
(low)

MATCH LINE SEE SHEET 4



LEGEND FOR DRAWING


- SURVEY CONTROL POINT
- EXISTING SPOT ELEVATION
- EXISTING STREAM EDGE LIMITS
- EXISTING TREE
- EXISTING CONTOUR
- EXISTING FENCE
- EXISTING THALWEG
- PROPOSED THALWEG
- PROPOSED BANKFULL LIMITS
- PROPOSED CONTOUR
- AS BUILT CONTOUR
- LIMIT OF DISTURBANCE
- SILT FENCE
- BLAZE ORANGE FENCE
- CROSS SECTION/PERMITS COUNTY LOCATION
- LIMITS OF LONGITUDINAL PROFILE
- PROPOSED EASEMENT
- EXISTING WETLAND
- CONTRACTORS STAGING AREA
- ROCK CROSS VANE
- ROCK J-VANE
- LOG J-VANE
- ROCK VANE
- ROCK TOE PROTECTION
- ROOTWAD REVETMENT
- LOG TOE PROTECTION
- LOG VANE
- BRUSH FILE
- STANDING SNAG
- DOWNED LOG
- TREE SAVE
- EXISTING SNAG TO REMAIN
- LIVE BRANCH LAYERS

NOTE: REFER TO SHEET 3 OF 51 FOR EXTENT OF LIMIT OF DISTURBANCE

COLOR LEGEND FOR STRUCTURES:

- SYMBOLS GRAY IN COLOR REPRESENT STRUCTURES AS PROPOSED
- SYMBOLS RED IN COLOR REPRESENT STRUCTURES AS BUILT AND SURVEYED
- SYMBOLS GREEN IN COLOR REPRESENT STRUCTURES BUILT, BUT NOT SURVEY LOCATED

MATCH LINE SEE SHEET 9



Reuse of Documents: This document, and the ideas and designs incorporated herein, as an instrument of Professional Service, is the property of Biohabitats, Inc. and is not to be used in whole or in part, for any other project without the written authorization of Biohabitats, Inc.

DATE	BY	REVISION	DESCRIPTION

DATE: FEB. 2005
 DESIGNED: EMM
 DRAWN: TLS
 CHECKED: JKB
 APPROVED: [Signature]
 Biohabitats Project No. 02803.01

CDM Camp Dresser & McKee Inc.
 consulting engineering construction architecture
 5400 GLENWOOD AVENUE, SUITE 300
 RALEIGH, NORTH CAROLINA 27612

Biohabitats, Inc.
 15 West Aylesbury Road
 Timonium, Maryland 21093
 Phone: 410-337-3659
 Fax: 410-583-5678

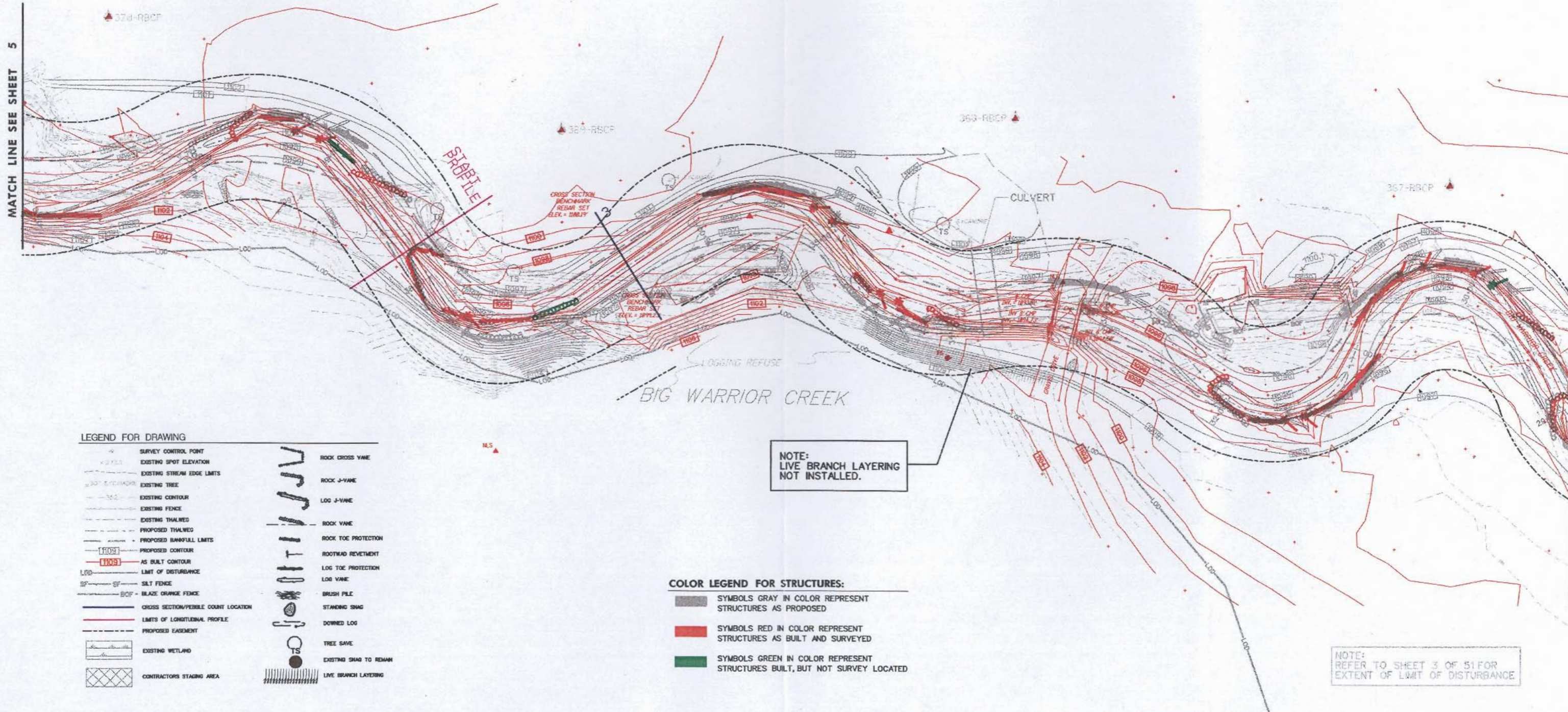
**BIG WARRIOR CREEK
 STREAM RESTORATION**
 WILKES COUNTY NORTH CAROLINA

AS BUILT SURVEY PLAN

SCALE: 1" = 30'-0"
 CONTRACT NO. [Blank]
 SHEET 3 OF 20



NOTE:
REFER TO SHEET 3 OF 51 FOR
EXTENT OF LIMIT OF DISTURBANCE



MATCH LINE SEE SHEET 5

MATCH LINE SEE SHEET 3

LEGEND FOR DRAWING

- SURVEY CONTROL POINT
- EXISTING SPOT ELEVATION
- EXISTING STREAM EDGE LIMITS
- EXISTING TREE
- EXISTING CONTOUR
- EXISTING FENCE
- EXISTING THALWEG
- PROPOSED THALWEG
- PROPOSED BANKFULL LIMITS
- PROPOSED CONTOUR
- AS BUILT CONTOUR
- LIMIT OF DISTURBANCE
- SALT FENCE
- BLAZE ORANGE FENCE
- CROSS SECTION/PEBBLE COUNT LOCATION
- LIMITS OF LONGITUDINAL PROFILE
- PROPOSED EASEMENT
- EXISTING WETLAND
- CONTRACTORS STAGING AREA
- ROCK CROSS VANE
- ROCK J-VANE
- LOG J-VANE
- ROCK VANE
- ROCK TOE PROTECTION
- ROOTWAD REVETMENT
- LOG TOE PROTECTION
- LOG VANE
- BRUSH PILE
- STANDING SNAG
- DOWNED LOG
- TREE SAVE
- EXISTING SNAG TO REMAIN
- LIVE BRANCH LAYERING

- COLOR LEGEND FOR STRUCTURES:**
- SYMBOLS GRAY IN COLOR REPRESENT STRUCTURES AS PROPOSED
 - SYMBOLS RED IN COLOR REPRESENT STRUCTURES AS BUILT AND SURVEYED
 - SYMBOLS GREEN IN COLOR REPRESENT STRUCTURES BUILT, BUT NOT SURVEY LOCATED

NOTE:
LIVE BRANCH LAYERING
NOT INSTALLED.

NOTE:
REFER TO SHEET 3 OF 51 FOR
EXTENT OF LIMIT OF DISTURBANCE

Reuse of Documents: This document, and the ideas and designs incorporated herein, as an instrument of Professional Service, is the property of Biohabitats, Inc. and is not to be used in whole or in part, for any other project without the written authorization of Biohabitats, Inc.

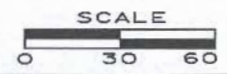
REVISION		DATE	BY	DESCRIPTION

CDM Camp Dresser & McKee Inc.
consulting
engineering
construction
operations
 5400 GLENWOOD AVENUE, SUITE 300
 RALEIGH, NORTH CAROLINA 27612

Biohabitats, Inc.
 15 West Aylesbury Road
 Timonium, Maryland 21093
 Phone: 410-337-3659
 Fax: 410-583-5678
 • Fostering Ecological Stewardship •

**BIG WARRIOR CREEK
 STREAM RESTORATION**
 WILKES COUNTY NORTH CAROLINA

AS BUILT SURVEY PLAN



SCALE:
1" = 30'-0"
 CONTRACT NO.
 SHEET
 4 OF 20



NOTE:
REFER TO SHEET 3 OF 51 FOR
EXTENT OF LIMIT OF DISTURBANCE

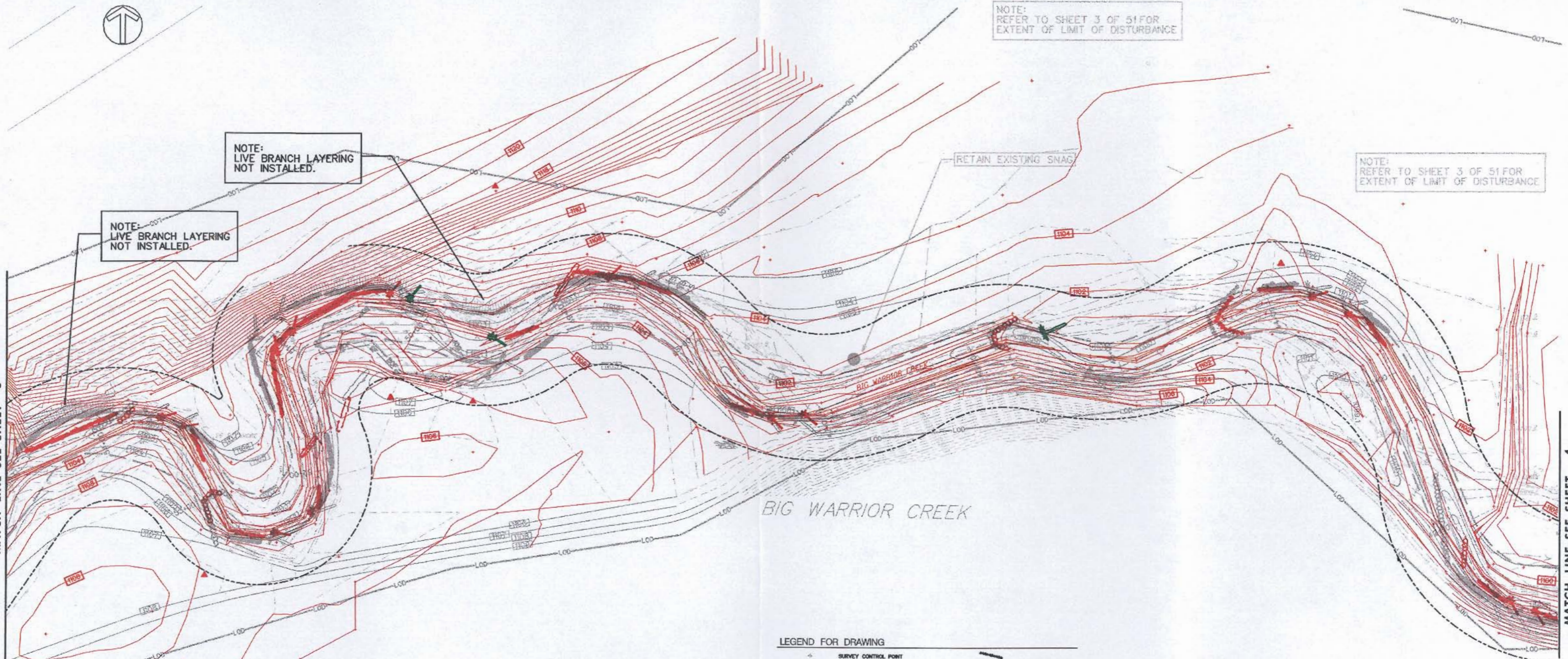
NOTE:
REFER TO SHEET 3 OF 51 FOR
EXTENT OF LIMIT OF DISTURBANCE

NOTE:
LIVE BRANCH LAYERING
NOT INSTALLED.

NOTE:
LIVE BRANCH LAYERING
NOT INSTALLED.

MATCH LINE SEE SHEET 6

MATCH LINE SEE SHEET 4




BIG WARRIOR CREEK

LEGEND FOR DRAWING

- ▲ SURVEY CONTROL POINT
- ▽ EXISTING SPOT ELEVATION
- EXISTING STREAM EDGE LIMITS
- EXISTING TREE
- EXISTING CONTOUR
- EXISTING FENCE
- EXISTING THALWEG
- PROPOSED THALWEG
- PROPOSED BANKFULL LIMITS
- PROPOSED CONTOUR
- AS BUILT CONTOUR
- LIMIT OF DISTURBANCE
- SILT FENCE
- BLAZE ORANGE FENCE
- CROSS SECTION/PEBBLE COUNT LOCATION
- LIMITS OF LONGITUDINAL PROFILE
- PROPOSED EASEMENT
- EXISTING WETLAND
- CONTRACTORS STAGING AREA
- ROCK CROSS VANE
- ROCK J-VANE
- LOG J-VANE
- ROCK VANE
- ROCK TOE PROTECTION
- ROOTWAD REVETMENT
- LOG TOE PROTECTION
- LOG VANE
- BRUSH PILE
- STANDING SNAG
- DOWNED LOG
- TREE SAVE
- EXISTING SNAG TO REMAIN
- LIVE BRANCH LAYERING

- COLOR LEGEND FOR STRUCTURES:
- SYMBOLS GRAY IN COLOR REPRESENT STRUCTURES AS PROPOSED
 - SYMBOLS RED IN COLOR REPRESENT STRUCTURES AS BUILT AND SURVEYED
 - SYMBOLS GREEN IN COLOR REPRESENT STRUCTURES BUILT, BUT NOT SURVEY LOCATED



Reuse of Documents: This document, and the ideas and designs incorporated herein, as an instrument of Professional Service, is the property of Biohabitats, Inc. and is not to be used in whole or in part, for any other project without the written authorization of Biohabitats, Inc.

DATE	BY	REVISION	DESCRIPTION

DATE: FEB. 2005
 DESIGNED: EMM
 DRAWN: TJS
 CHECKED: JKB
 APPROVED: [Signature]

CDM Camp Dresser & McKee Inc.
 5400 GLENWOOD AVENUE, SUITE 300
 RALEIGH, NORTH CAROLINA 27612

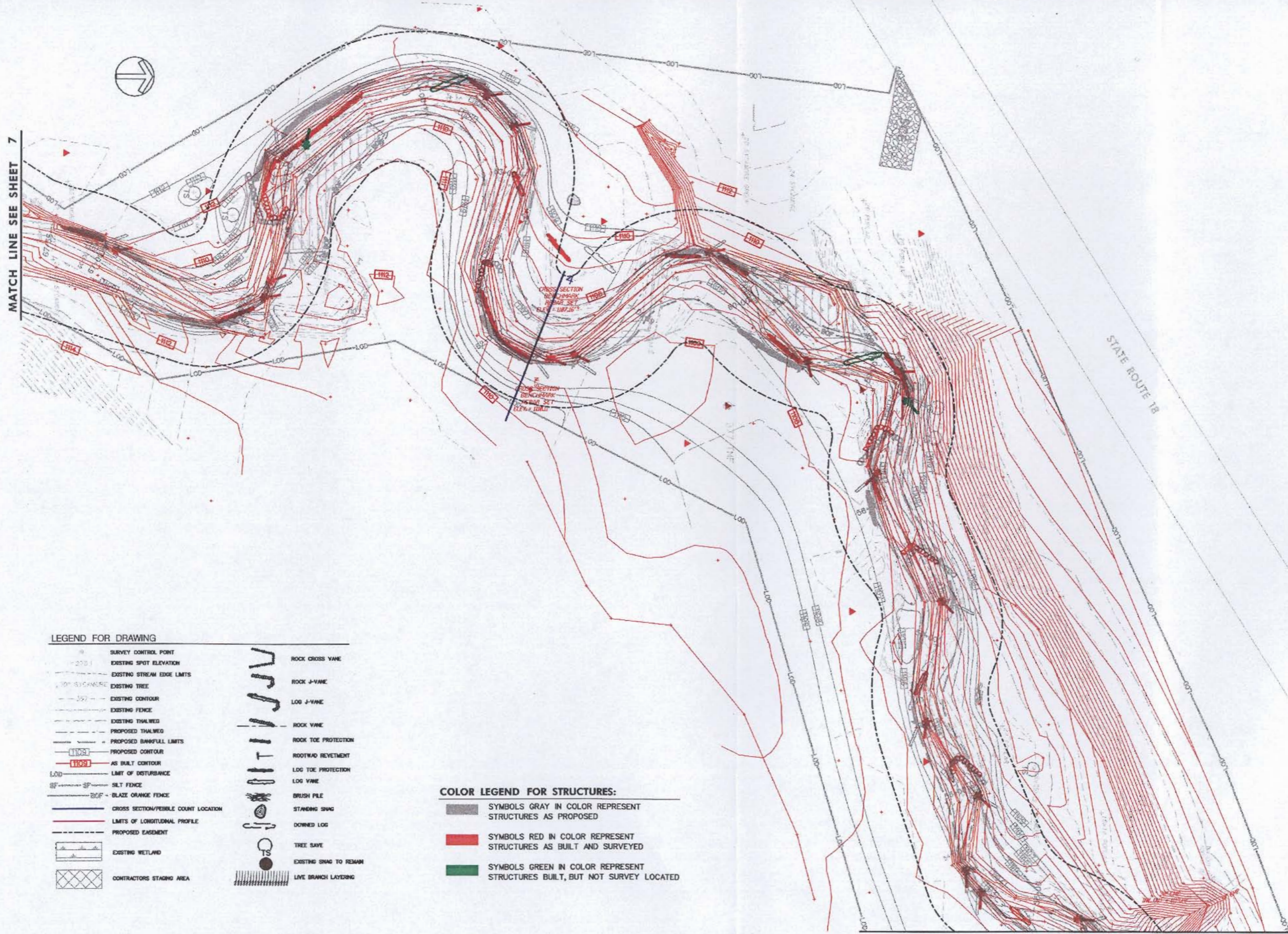
Biohabitats, Inc.
 15 West Aylesbury Road
 Timonium, Maryland 21093
 Phone: 410-337-3659
 Fax: 410-583-5678

**BIG WARRIOR CREEK
STREAM RESTORATION**

AS BUILT SURVEY PLAN

SCALE:
1" = 30'-0"
 CONTRACT NO.
 SHEET

MATCH LINE SEE SHEET 7



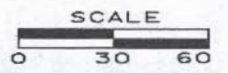
LEGEND FOR DRAWING

- SURVEY CONTROL POINT
- 200.1 EXISTING SPOT ELEVATION
- EXISTING STREAM EDGE LIMITS
- EXISTING TREE
- EXISTING CONTOUR
- EXISTING FENCE
- EXISTING THALWEG
- PROPOSED THALWEG
- PROPOSED BANKFULL LIMITS
- PROPOSED CONTOUR
- AS BUILT CONTOUR
- LOD LIMIT OF DISTURBANCE
- SP SILT FENCE
- BOF BLAZE ORANGE FENCE
- CROSS SECTION/PEBBLE COUNT LOCATION
- LIMITS OF LONGITUDINAL PROFILE
- PROPOSED EASEMENT
- EXISTING WETLAND
- CONTRACTORS STAGING AREA
- ROCK CROSS VANE
- ROCK J-VANE
- LOG J-VANE
- ROCK VANE
- ROCK TOE PROTECTION
- ROOTWAD REVEGETATION
- LOG TOE PROTECTION
- LOG VANE
- BRUSH PILE
- STANDING SNAG
- DOWNED LOG
- TREE SAVE
- EXISTING SNAG TO REMAIN
- LIVE BRANCH LAYING

COLOR LEGEND FOR STRUCTURES:

- SYMBOLS GRAY IN COLOR REPRESENT STRUCTURES AS PROPOSED
- SYMBOLS RED IN COLOR REPRESENT STRUCTURES AS BUILT AND SURVEYED
- SYMBOLS GREEN IN COLOR REPRESENT STRUCTURES BUILT, BUT NOT SURVEY LOCATED

MATCH LINE SEE SHEET 5



Reuse of Documents: This document, and the ideas and designs incorporated herein, as an instrument of Professional Service, is the property of Biohabitats, Inc. and is not to be used in whole or in part, for any other project without the written authorization of Biohabitats, Inc.

DATE	BY	REVISION	DESCRIPTION

DATE: FEB. 2005
 DESIGNED: EMM
 DRAWING: TLS
 CHECKED: JKB
 APPROVED: [Signature]
 Biohabitats Project No. 02803.01

CDM Camp Dresser & McKee Inc.
 5400 GLENWOOD AVENUE, SUITE 300
 RALEIGH, NORTH CAROLINA 27612

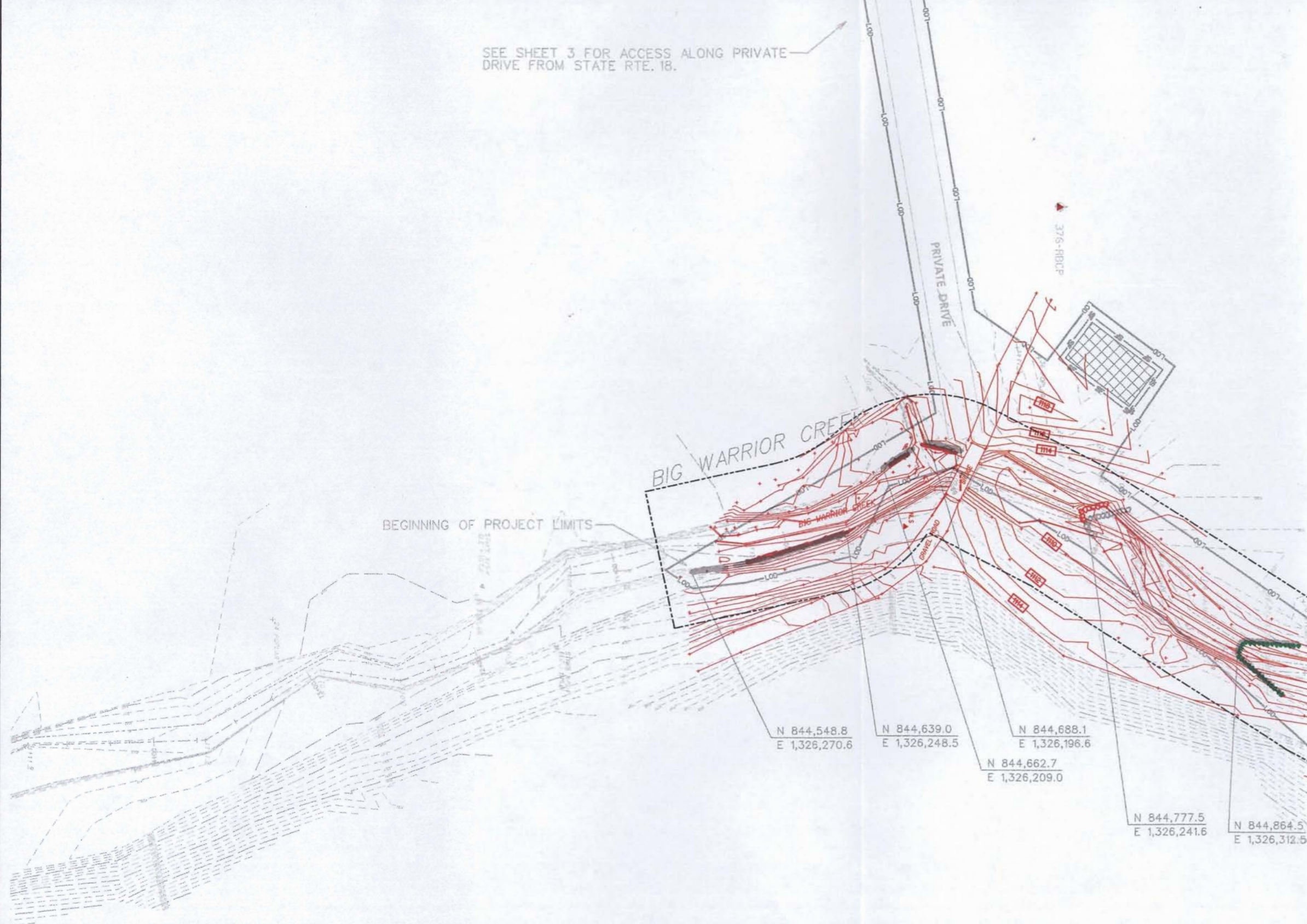
Biohabitats, Inc.
 15 West Aylesbury Road
 Timonium, Maryland 21093
 Phone: 410-337-3659
 Fax: 410-583-5678

**BIG WARRIOR CREEK
 STREAM RESTORATION**

AS BUILT SURVEY PLAN

SCALE:
1" = 30'-0"
 CONTRACT NO.
 SHEET
0 OF 0

SEE SHEET 3 FOR ACCESS ALONG PRIVATE DRIVE FROM STATE RTE. 18.



LEGEND FOR DRAWING

- | | | | |
|--|-------------------------------------|--|-------------------------|
| | SURVEY CONTROL POINT | | ROCK CROSS VANE |
| | EXISTING SPOT ELEVATION | | ROCK J-VANE |
| | EXISTING STREAM EDGE LIMITS | | LOG J-VANE |
| | EXISTING TREE | | ROCK VANE |
| | EXISTING CONTOUR | | ROCK TOE PROTECTION |
| | EXISTING FENCE | | ROOTWAD REVETMENT |
| | EXISTING THALMEG | | LOG TOE PROTECTION |
| | PROPOSED THALMEG | | LOG VANE |
| | PROPOSED BANKFULL LIMITS | | BRUSH PILE |
| | PROPOSED CONTOUR | | STANDING SNAG |
| | AS BUILT CONTOUR | | DOWNED LOG |
| | LIMIT OF DISTURBANCE | | TREE SAVE |
| | SILT FENCE | | EXISTING SNAG TO REMAIN |
| | BLAZE ORANGE FENCE | | LIVE BRANCH LAYERING |
| | CROSS SECTION/PEBBLE COUNT LOCATION | | |
| | LIMITS OF LONGITUDINAL PROFILE | | |
| | PROPOSED EASEMENT | | |
| | EXISTING WETLAND | | |
| | CONTRACTOR'S STAGING AREA | | |

COLOR LEGEND FOR STRUCTURES:

- SYMBOLS GRAY IN COLOR REPRESENT STRUCTURES AS PROPOSED
- SYMBOLS RED IN COLOR REPRESENT STRUCTURES AS BUILT AND SURVEYED
- SYMBOLS GREEN IN COLOR REPRESENT STRUCTURES BUILT, BUT NOT SURVEY LOCATED

BEGINNING OF PROJECT LIMITS

BIG WARRIOR CREEK

PRIVATE DRIVE

376-NBICP

N 844,548.8
E 1,326,270.6

N 844,639.0
E 1,326,248.5

N 844,688.1
E 1,326,196.6

N 844,662.7
E 1,326,209.0

N 844,777.5
E 1,326,241.6

N 844,864.5
E 1,326,312.5

MATCH LINE SEE SHEET 6

Reuse of Documents: This document, and the ideas and designs incorporated herein, as an instrument of Professional Service, is the property of Biohabitats, Inc. and is not to be used in whole or in part, for any other project without the written authorization of Biohabitats, Inc.

DATE	BY	REVISION DESCRIPTION

DATE: FEB. 2005
DESIGNED: EMM
DRAWN: TLS
CHECKED: JKB
APPROVED:

CDM Camp Dresser & McKee Inc.

5400 GLENWOOD AVENUE, SUITE 300
RALEIGH, NORTH CAROLINA 27612



Biohabitats, Inc.

15 West Aylesbury Road
Timonium, Maryland 21093
Phone: 410-337-3659
Fax: 410-583-5678

**BIG WARRIOR CREEK
STREAM RESTORATION**

AS BUILT SURVEY PLAN



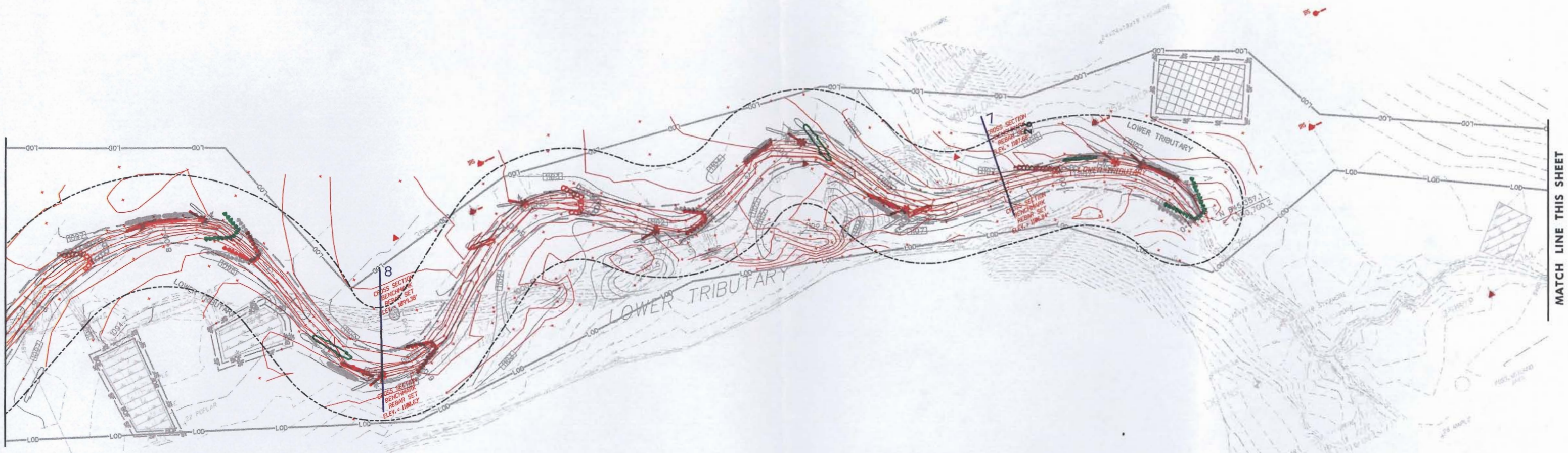
SCALE: 1" = 30'-0"

CONTRACT NO.

SHEET



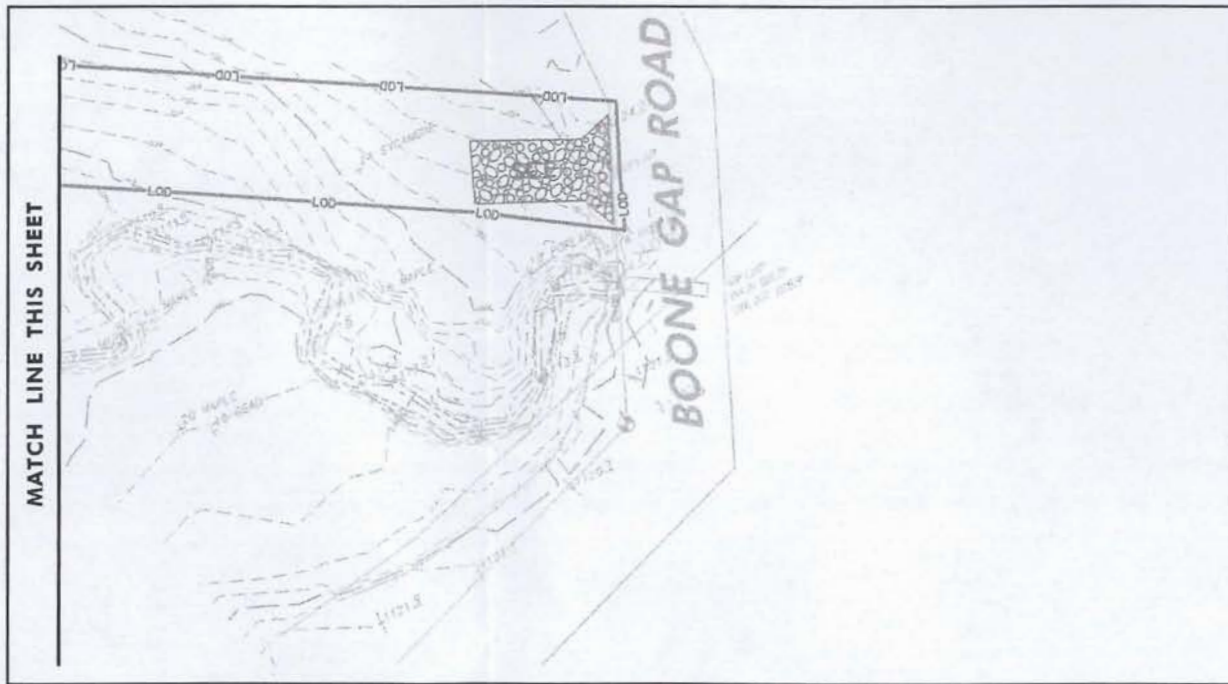
MATCH LINE SEE SHEET 3



MATCH LINE THIS SHEET

LEGEND FOR DRAWING

- × 273.1 SURVEY CONTROL POINT
- EXISTING SPOT ELEVATION
- EXISTING STREAM EDGE LIMITS
- 30" SYCAMORE EXISTING TREE
- 352 EXISTING CONTOUR
- EXISTING FENCE
- EXISTING THALWEG
- PROPOSED THALWEG
- PROPOSED BANKFULL LIMITS
- 1109.7 PROPOSED CONTOUR
- 1109.9 AS BUILT CONTOUR
- LOD LIMIT OF DISTURBANCE
- SP SILT FENCE
- BOF BLAZE ORANGE FENCE
- CROSS SECTION/PEBBLE COUNT LOCATION
- LIMITS OF LONGITUDINAL PROFILE
- PROPOSED EASEMENT
- EXISTING WETLAND
- CONTRACTORS STAGING AREA
- ROCK CROSS VANE
- ROCK J-VANE
- LOG J-VANE
- ROCK VANE
- ROCK TOE PROTECTION
- ROOTWAD REVETMENT
- LOG TOE PROTECTION
- LOG VANE
- BRUSH PILE
- STANDING SNAG
- DOWNED LOG
- TREE SAVE
- EXISTING SNAG TO REMAIN
- LIVE BRANCH LAYERING



COLOR LEGEND FOR STRUCTURES:

- SYMBOLS GRAY IN COLOR REPRESENT STRUCTURES AS PROPOSED
- SYMBOLS RED IN COLOR REPRESENT STRUCTURES AS BUILT AND SURVEYED
- SYMBOLS GREEN IN COLOR REPRESENT STRUCTURES BUILT, BUT NOT SURVEY LOCATED



Reuse of Documents: This document, and the ideas and designs incorporated herein, as an instrument of Professional Service, is the property of Biohabitats, Inc. It is not to be used in whole or in part, for any other project without the written authorization of Biohabitats, Inc.

DATE	BY	REVISION DESCRIPTION

DATE: FEB. 2005
 DESIGNED: EMM
 DRAWN: TLS
 CHECKED: JKB
 APPROVED: [Signature]
 Biohabitats Project No. 02803.01

CDM Camp Dresser & McKee Inc.
 consulting engineering construction operations
 5400 GLENWOOD AVENUE, SUITE 300
 RALEIGH, NORTH CAROLINA 27612

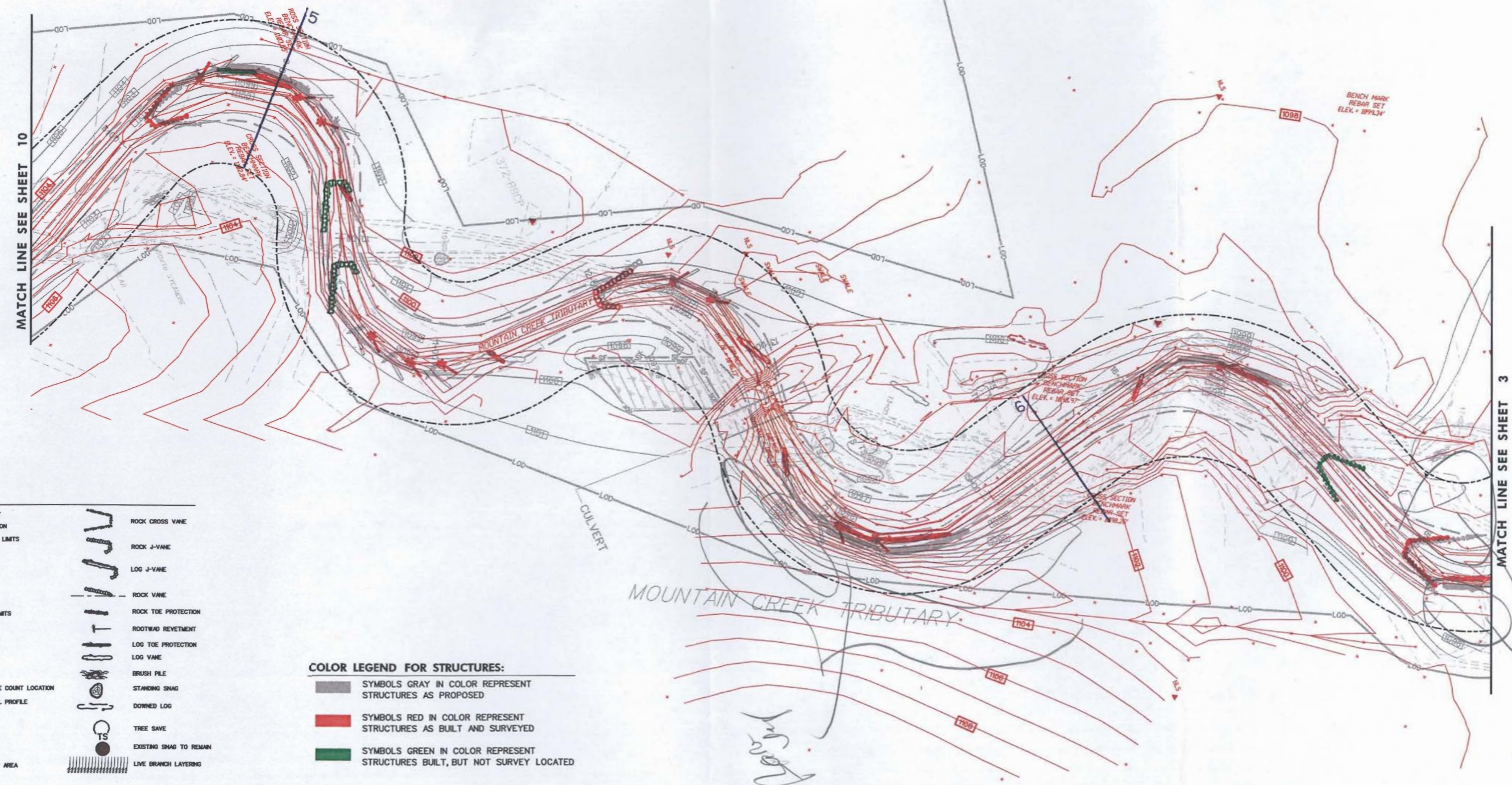
Biohabitats, Inc.
 15 West Aylesbury Road
 Timonium, Maryland 21093
 Phone: 410-337-3659
 Fax: 410-583-5678
 • Fostering Ecological Stewardship •

**BIG WARRIOR CREEK
 STREAM RESTORATION**
 WILKES COUNTY NORTH CAROLINA

AS BUILT SURVEY PLAN



NOTE:
REFER TO SHEET 3 OF 51 FOR
EXTENT OF LIMIT OF DISTURBANCE



LEGEND FOR DRAWING

- SURVEY CONTROL POINT
- 273.1— EXISTING SPOT ELEVATION
- EXISTING STREAM EDGE LIMITS
- 30" SYCAMORE EXISTING TREE
- EXISTING CONTOUR
- EXISTING FENCE
- EXISTING THALWEG
- PROPOSED THALWEG
- PROPOSED BANKFULL LIMITS
- PROPOSED CONTOUR
- AS BUILT CONTOUR
- LOD LIMIT OF DISTURBANCE
- SILT FENCE
- BLAZE ORANGE FENCE
- CROSS SECTION/PEBBLE COUNT LOCATION
- LIMITS OF LONGITUDINAL PROFILE
- PROPOSED EASEMENT
- EXISTING WETLAND
- CONTRACTORS STAGING AREA
- ROCK CROSS VANE
- ROCK J-VANE
- LOG J-VANE
- ROCK VANE
- ROCK TOE PROTECTION
- ROOTWAD REVIETMENT
- LOG TOE PROTECTION
- LOG VANE
- BRUSH PILE
- STANDING SNAG
- DOWNED LOG
- TREE SAVE
- EXISTING SNAG TO REMAIN
- LIVE BRANCH LAYERING

- COLOR LEGEND FOR STRUCTURES:
- SYMBOLS GRAY IN COLOR REPRESENT STRUCTURES AS PROPOSED
 - SYMBOLS RED IN COLOR REPRESENT STRUCTURES AS BUILT AND SURVEYED
 - SYMBOLS GREEN IN COLOR REPRESENT STRUCTURES BUILT, BUT NOT SURVEY LOCATED

MATCH LINE SEE SHEET 3

MATCH LINE SEE SHEET 10

Handwritten signature

Handwritten signature

Reuse of Documents: This document, and the ideas and designs incorporated herein, as an instrument of Professional Service, is the property of Biohabitats, Inc. and is not to be used in whole or in part, for any other project without the written authorization of Biohabitats, Inc.

DATE	BY	REVISION DESCRIPTION

DATE: FEB. 2005
 DESIGNED: EMM
 DRAWN: TLS
 CHECKED: JKB
 APPROVED: _____
 Biohabitats Project No. 02803.01

CDM Camp Dresser & McKee Inc.
 5400 GLENWOOD AVENUE, SUITE 300
 RALEIGH, NORTH CAROLINA 27612

Biohabitats, Inc.
 15 West Aylesbury Road
 Timonium, Maryland 21093
 Phone: 410-337-3659
 Fax: 410-583-5678

Fostering Ecological Stewardship

**BIG WARRIOR CREEK
 STREAM RESTORATION**

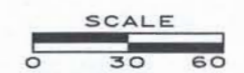
WILKES COUNTY NORTH CAROLINA

AS BUILT SURVEY PLAN

SCALE:
1" = 30'-0"

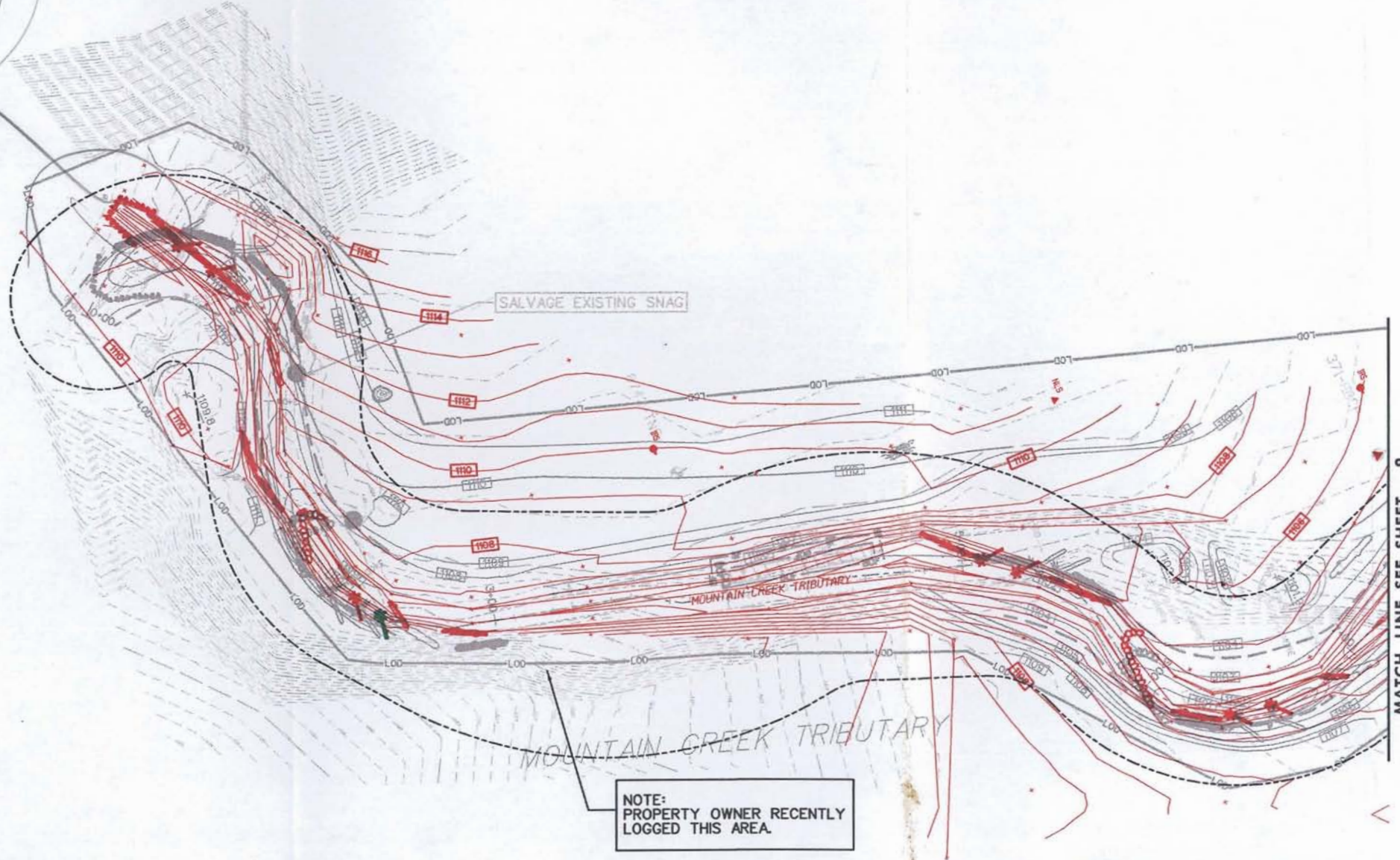
CONTRACT NO. _____

SHEET
9 OF 20





all photos
 needs action
 failry
 trying to
 get to
 old channel



LEGEND FOR DRAWING

- | | |
|--|--|
| <ul style="list-style-type: none"> —•— SURVEY CONTROL POINT —273.1— EXISTING SPOT ELEVATION - - - EXISTING STREAM EDGE LIMITS —30' SYCAMORE— EXISTING TREE - - - EXISTING CONTOUR - - - EXISTING FENCE - - - EXISTING THALWEG - - - PROPOSED THALWEG - - - PROPOSED BANKFULL LIMITS - - - PROPOSED CONTOUR - - - AS BUILT CONTOUR - - - LIMIT OF DISTURBANCE - - - SILT FENCE - - - BLAZE ORANGE FENCE - - - CROSS SECTION/PEBBLE COUNT LOCATION - - - LIMITS OF LONGITUDINAL PROFILE - - - PROPOSED EASEMENT - - - EXISTING WETLAND - - - CONTRACTORS STAGING AREA | <ul style="list-style-type: none"> —•— ROCK CROSS VANE —•— ROCK J-VANE —•— LOG J-VANE —•— ROCK VANE —•— ROCK TOE PROTECTION —•— ROOTWAD REVETMENT —•— LOG TOE PROTECTION —•— LOG VANE —•— BRUSH PILE —•— STANDING SNAG —•— DOWNED LOG —•— TREE SAVE —•— EXISTING SNAG TO REMAIN —•— LIVE BRANCH LAYERING |
|--|--|


COLOR LEGEND FOR STRUCTURES:

- SYMBOLS GRAY IN COLOR REPRESENT STRUCTURES AS PROPOSED
- SYMBOLS RED IN COLOR REPRESENT STRUCTURES AS BUILT AND SURVEYED
- SYMBOLS GREEN IN COLOR REPRESENT STRUCTURES BUILT, BUT NOT SURVEY LOCATED

NOTE:
 PROPERTY OWNER RECENTLY
 LOGGED THIS AREA.

MATCH LINE SEE SHEET 9

Reuse of Documents: This document, and the ideas and designs incorporated herein, as an instrument of Professional Service, is the property of Biohabitats, Inc. and is not to be used in whole or in part, for any other project without the written authorization of Biohabitats, Inc.



REVISION	
DATE	BY

DATE: FEB. 2005
 DESIGNED: EMM
 DRAWN: TLS
 CHECKED: JKB
 APPROVED: [Signature]
 Biohabitats Project No. 02803.01

CDM Camp Dresser & McKee Inc.
 consulting
 engineering
 architecture
 operations
 540C GLENWOOD AVENUE, SUITE 300
 RALEIGH, NORTH CAROLINA 27612

Biohabitats, Inc.
 15 West Aylesbury Road
 Timonium, Maryland 21093
 Phone: 410-337-3659
 Fax: 410-583-5678

**BIG WARRIOR CREEK
 STREAM RESTORATION**















WILKES COUNTY NORTH CAROLINA

AS BUILT SURVEY PLAN

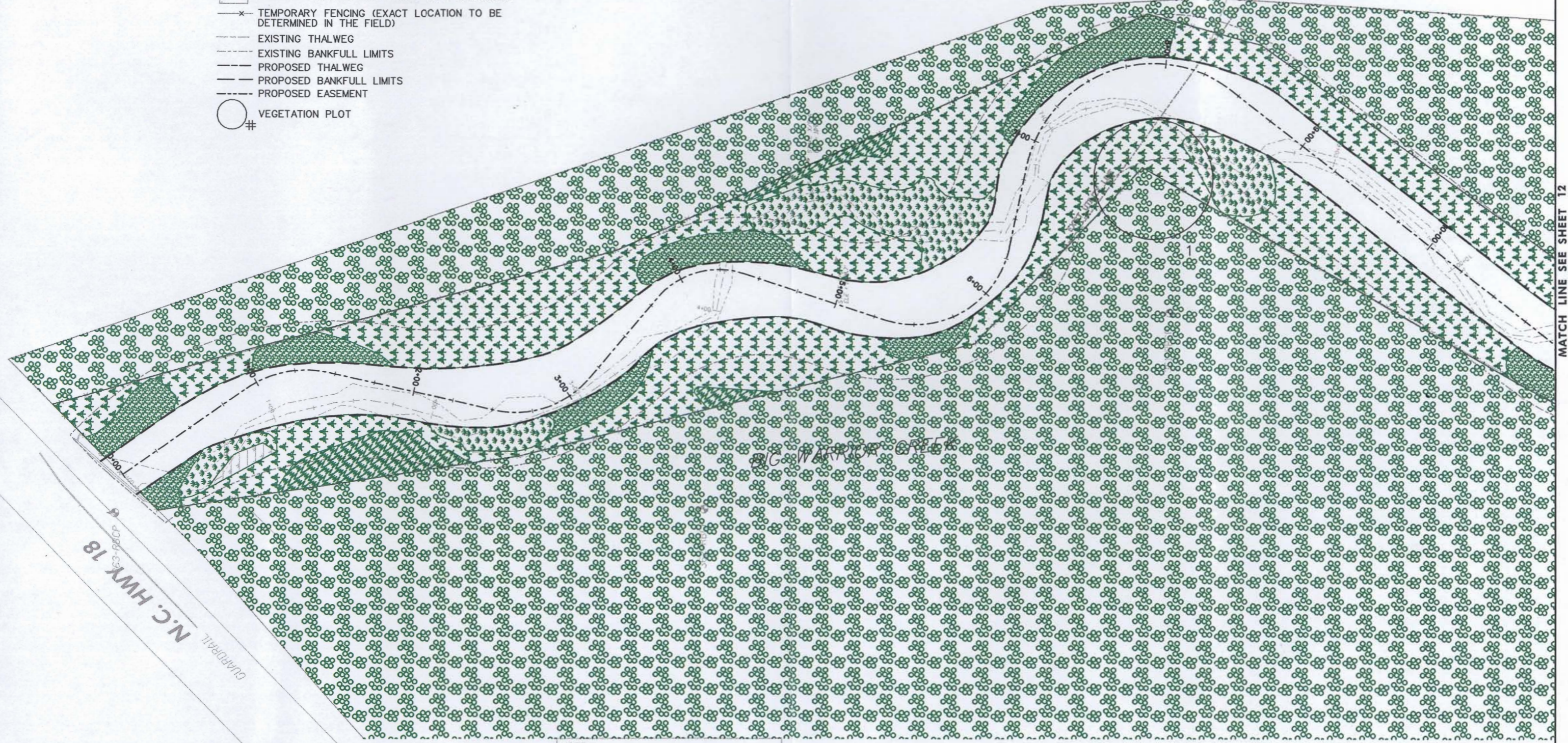
SCALE:
 1" = 30'-0"
 CONTRACT NO.
 SHEET
 10 OF 20



LEGEND:

-  ZONE 1- RIPARIAN DEPRESSIONAL WETLANDS
-  ZONE 2- MEANDER ZONE RIPARIAN WOODLANDS
-  ZONE 3- MESIC RIPARIAN WOODLANDS
-  ZONE 4- UPLAND WOODS
-  ZONE 5- NATIVE GRASSLAND
-  INVASIVE SPECIES REMOVAL AREA
-  EXISTING WETLAND AREA NOT TO BE DISTURBED
-  TEMPORARY FENCING (EXACT LOCATION TO BE DETERMINED IN THE FIELD)
-  EXISTING THALWEG
-  EXISTING BANKFULL LIMITS
-  PROPOSED THALWEG
-  PROPOSED BANKFULL LIMITS
-  PROPOSED EASEMENT
-  VEGETATION PLOT

PLANTING WITHIN HIGHLIGHTED UTILITY CORRIDOR SHALL EXCLUDE ALL TREES



MATCH LINE SEE SHEET 12

N.C. HWY 18
GUARDRAIL

NOTE:
PLANTING ZONE 5 EXTENDS TO LIMIT OF
DISTURBANCE AS DEPICTED ON SHEET 3



Reuse of Documents: This document, and the ideas and designs incorporated herein, as an instrument of Professional Service, is the property of Biohabitats, Inc. and is not to be used in whole or in part, for any other project without the written authorization of Biohabitats, Inc.

DATE	BY	REVISION	DESCRIPTION

DATE: FEB. 2005
 DESIGNED: EMM
 DRAWN: TLS
 CHECKED: JKB
 APPROVED: [Signature]
 Biohabitats Project No. 010007-04

CDM Camp Dresser & McKee Inc.
 5400 GLENWOOD AVENUE, SUITE 300
 RALEIGH, NORTH CAROLINA 27612

Biohabitats, Inc.
 15 West Aylesbury Road
 Timonium, Maryland 21093
 Phone: 410-337-3659
 Fax: 410-583-5678

**BIG WARRIOR CREEK
 STREAM RESTORATION**















**AS BUILT
 PLANTING PLAN**

SCALE: 1" = 30'-0"
 CONTRACT NO.
 SHEET 11 OF 12

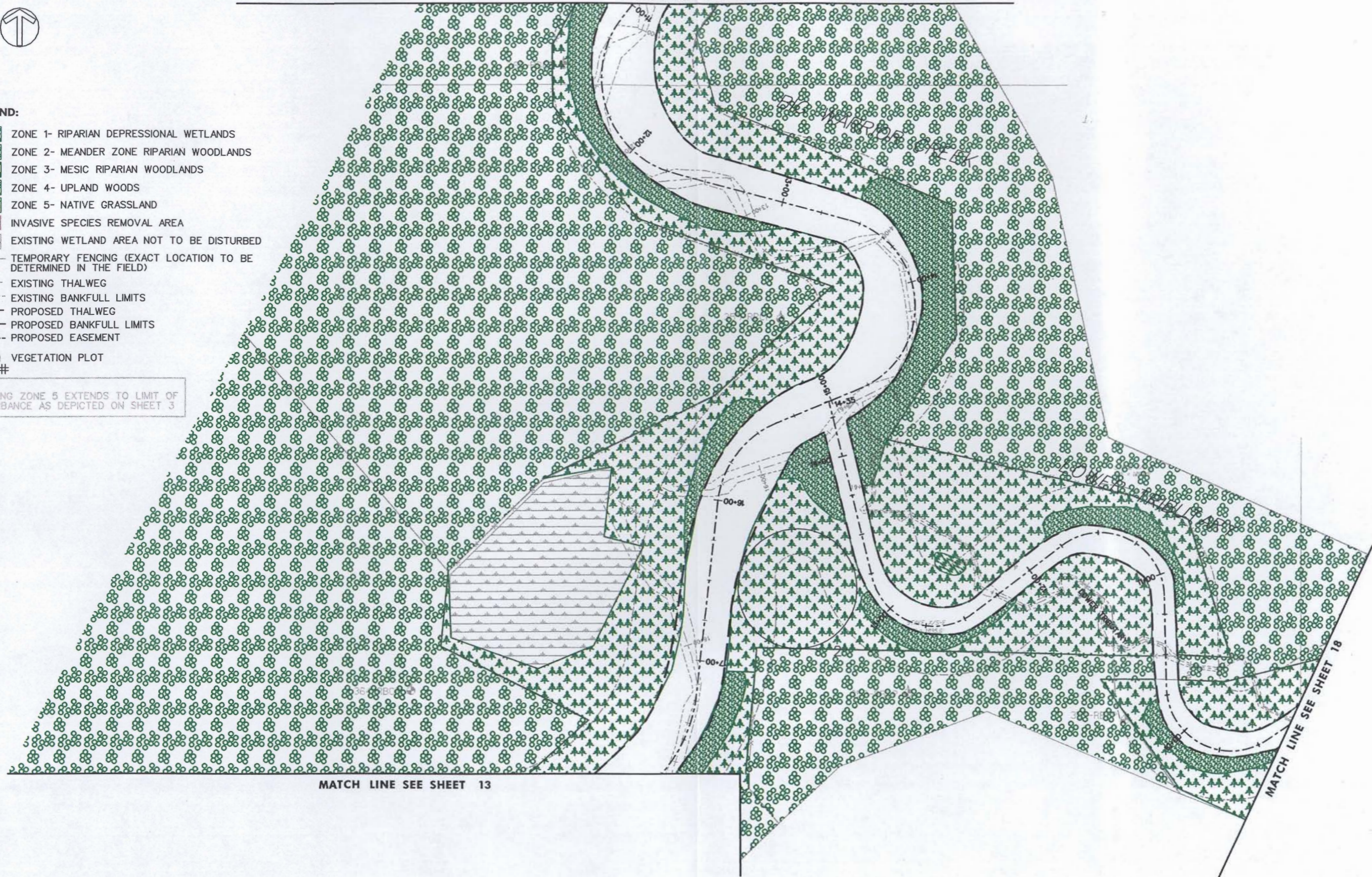
MATCH LINE SEE SHEET 11



LEGEND:

-  ZONE 1- RIPARIAN DEPRESSIONAL WETLANDS
-  ZONE 2- MEANDER ZONE RIPARIAN WOODLANDS
-  ZONE 3- MESIC RIPARIAN WOODLANDS
-  ZONE 4- UPLAND WOODS
-  ZONE 5- NATIVE GRASSLAND
-  INVASIVE SPECIES REMOVAL AREA
-  EXISTING WETLAND AREA NOT TO BE DISTURBED
-  TEMPORARY FENCING (EXACT LOCATION TO BE DETERMINED IN THE FIELD)
-  EXISTING THALWEG
-  EXISTING BANKFULL LIMITS
-  PROPOSED THALWEG
-  PROPOSED BANKFULL LIMITS
-  PROPOSED EASEMENT
-  VEGETATION PLOT


NOTE:
PLANTING ZONE 5 EXTENDS TO LIMIT OF
DISTURBANCE AS DEPICTED ON SHEET 3



MATCH LINE SEE SHEET 13

MATCH LINE SEE SHEET 18

Reuse of Documents: This document, and the ideas and designs incorporated herein, as an instrument of Professional Service, is the property of Biohabitats, Inc. and is not to be used in whole or in part, for any other project without the written authorization of Biohabitats, Inc.



DATE	BY	REVISION DESCRIPTION

DATE: FEB. 2005
 DESIGNED: EMM
 DRAWN: TLS
 CHECKED: JKB
 APPROVED: [Signature]
 Biohabitats Project No. 02803.01

CDM Camp Dresser & McKee Inc.
 consulting engineering construction operations
 5400 GLENWOOD AVENUE, SUITE 300
 RALEIGH, NORTH CAROLINA 27612

Biohabitats, Inc.
 15 West Aylesbury Road
 Timonium, Maryland 21093
 Phone: 410-337-3659
 Fax: 410-583-5678

**BIG WARRIOR CREEK
 STREAM RESTORATION**

WILKES COUNTY NORTH CAROLINA

**AS BUILT
 PLANTING PLAN**

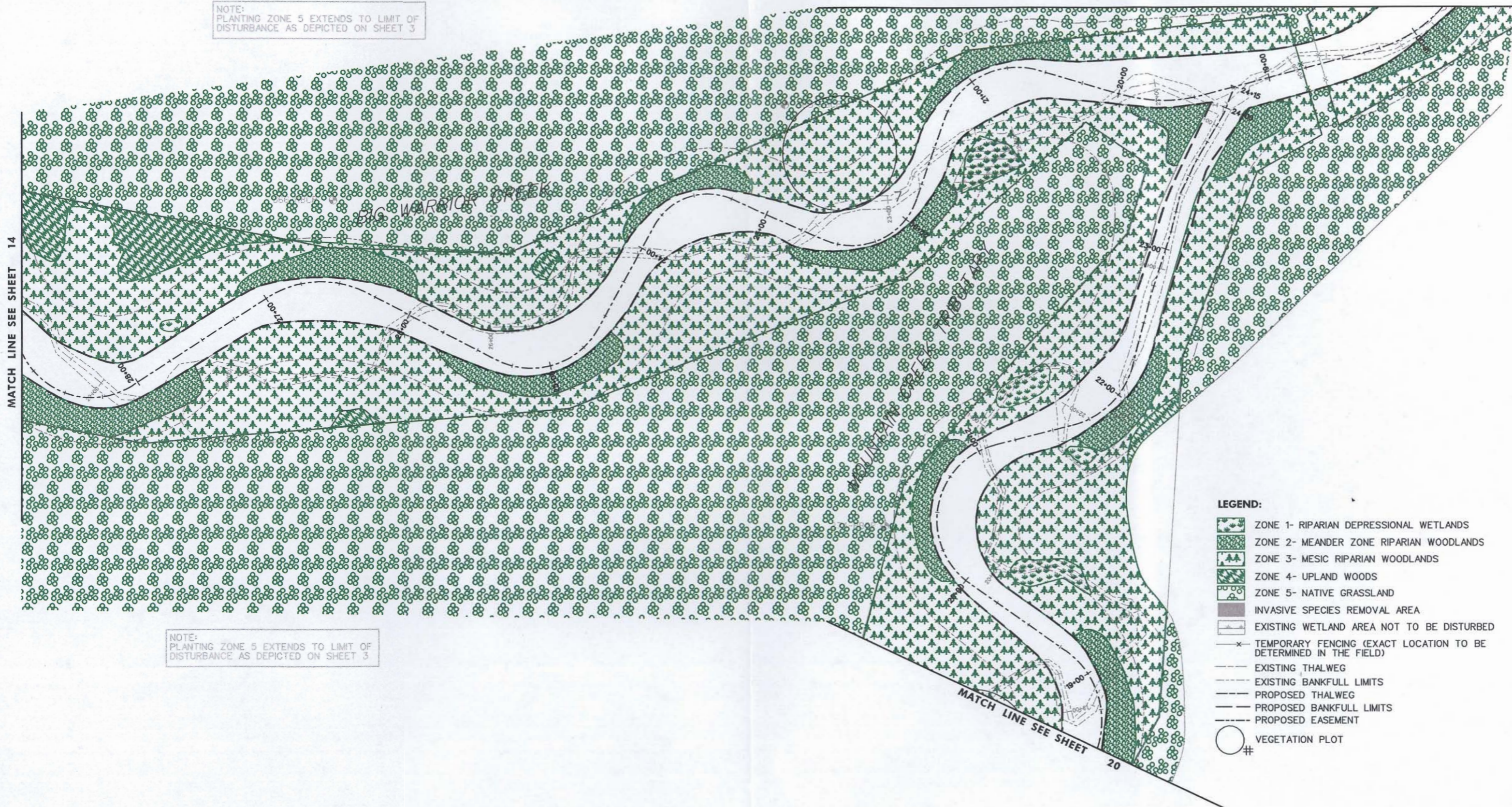
SCALE: 1" = 30'-0"
 CONTRACT NO.
 SHEET 12 OF 20



MATCH LINE SEE SHEET 12

NOTE:
PLANTING ZONE 5 EXTENDS TO LIMIT OF
DISTURBANCE AS DEPICTED ON SHEET 3

MATCH LINE SEE SHEET 14




NOTE:
PLANTING ZONE 5 EXTENDS TO LIMIT OF
DISTURBANCE AS DEPICTED ON SHEET 3

LEGEND:

-  ZONE 1- RIPARIAN DEPRESSIONAL WETLANDS
-  ZONE 2- MEANDER ZONE RIPARIAN WOODLANDS
-  ZONE 3- MESIC RIPARIAN WOODLANDS
-  ZONE 4- UPLAND WOODS
-  ZONE 5- NATIVE GRASSLAND
-  INVASIVE SPECIES REMOVAL AREA
-  EXISTING WETLAND AREA NOT TO BE DISTURBED
-  TEMPORARY FENCING (EXACT LOCATION TO BE DETERMINED IN THE FIELD)
-  EXISTING THALWEG
-  EXISTING BANKFULL LIMITS
-  PROPOSED THALWEG
-  PROPOSED BANKFULL LIMITS
-  PROPOSED EASEMENT
-  VEGETATION PLOT #

MATCH LINE SEE SHEET 20



Reuse of Documents: This document, and the ideas and designs incorporated herein, as an instrument of Professional Service, is the property of Biohabitats, Inc. and is not to be used in whole or in part, for any other project without the written authorization of Biohabitats, Inc.

DATE	BY	REVISION DESCRIPTION

DATE: FEB. 2005
 DESIGNED: EMM
 DRAWN: TJS
 CHECKED: JKB
 APPROVED: [Signature]
 Biohabitats Project No. 02803.01

CDM Camp Dresser & McKee Inc.
 consulting engineering construction operations
 5400 GLENWOOD AVENUE, SUITE 300
 RALPH, NORTH CAROLINA 27612

Biohabitats, Inc.
 15 West Aylesbury Road
 Timonium, Maryland 21093
 Phone: 410-337-3659
 Fax: 410-583-5678
 • Fostering Ecological Stewardship •

**BIG WARRIOR CREEK
 STREAM RESTORATION**
 WILKES COUNTY NORTH CAROLINA

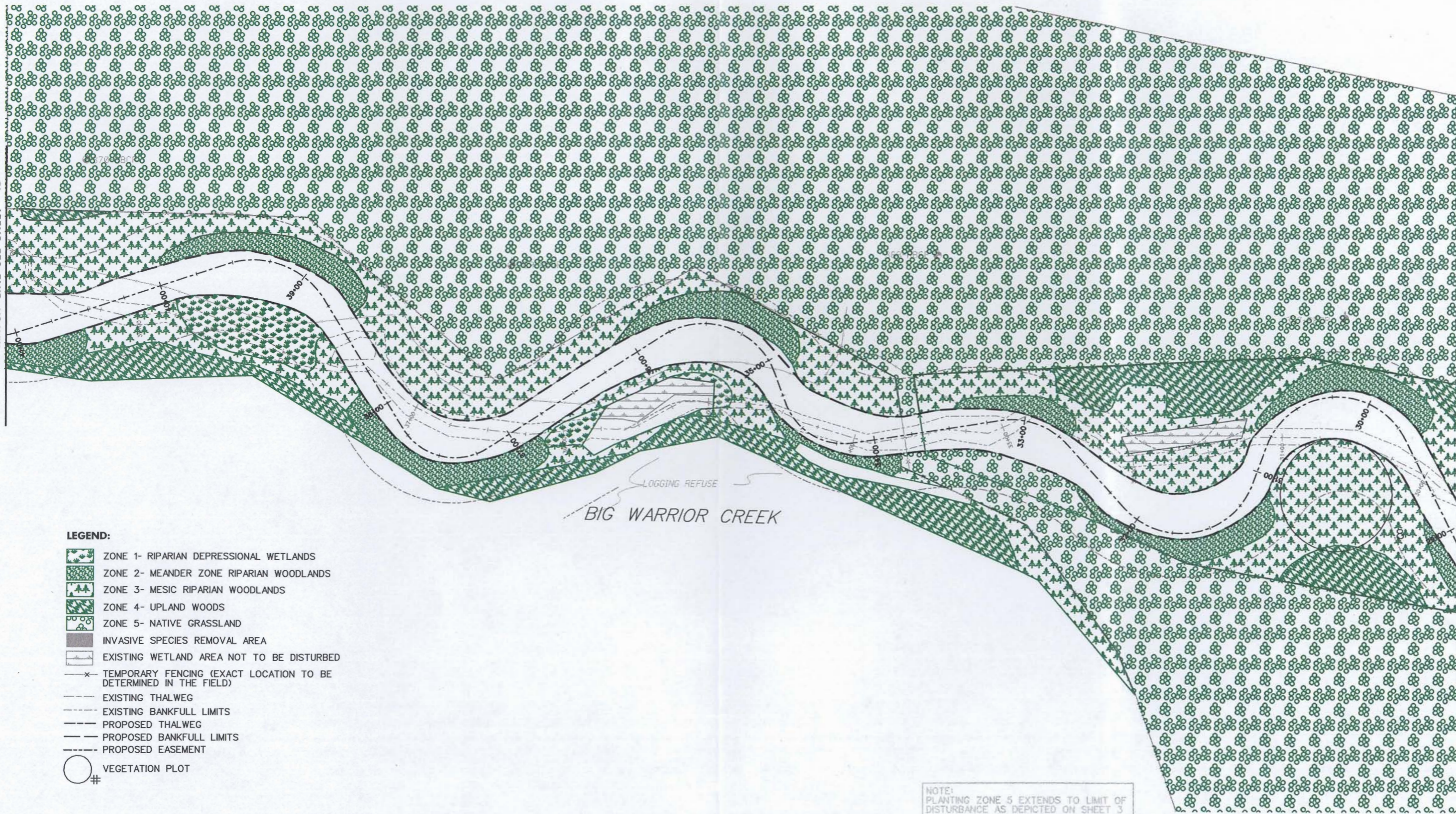
**AS BUILT
PLANTING PLAN**



NOTE:
PLANTING ZONE 5 EXTENDS TO LIMIT OF
DISTURBANCE AS DEPICTED ON SHEET 3

MATCH LINE SEE SHEET 15

MATCH LINE SEE SHEET 13



LOGGING REFUSE
BIG WARRIOR CREEK

LEGEND:

- ZONE 1- RIPARIAN DEPRESSIONAL WETLANDS
- ZONE 2- MEANDER ZONE RIPARIAN WOODLANDS
- ZONE 3- MESIC RIPARIAN WOODLANDS
- ZONE 4- UPLAND WOODS
- ZONE 5- NATIVE GRASSLAND
- INVASIVE SPECIES REMOVAL AREA
- EXISTING WETLAND AREA NOT TO BE DISTURBED
- TEMPORARY FENCING (EXACT LOCATION TO BE DETERMINED IN THE FIELD)
- EXISTING THALWEG
- EXISTING BANKFULL LIMITS
- PROPOSED THALWEG
- PROPOSED BANKFULL LIMITS
- PROPOSED EASEMENT
- VEGETATION PLOT

NOTE:
PLANTING ZONE 5 EXTENDS TO LIMIT OF
DISTURBANCE AS DEPICTED ON SHEET 3



Reuse of Documents: This document, and the ideas and designs incorporated herein, as an instrument of Professional Service, is the property of Biohabitats, Inc. and is not to be used in whole or in part, for any other project without the written authorization of Biohabitats, Inc.

DATE	BY	REVISION DESCRIPTION

DATE: FEB. 2005
 DESIGNED: EMM
 DRAWN: TLS
 CHECKED: JKB
 APPROVED:
 Biohabitats Project No. 27612

CDM Camp Dresser & McKee Inc.
 consulting engineering construction
 540C GLENWOOD AVENUE, SUITE 300
 RALEIGH, NORTH CAROLINA 27612



Biohabitats, Inc.
 15 West Aylesbury Road
 Timonium, Maryland 21093
 Phone: 410-337-3659
 Fax: 410-583-5678

BIG WARRIOR CREEK STREAM RESTORATION

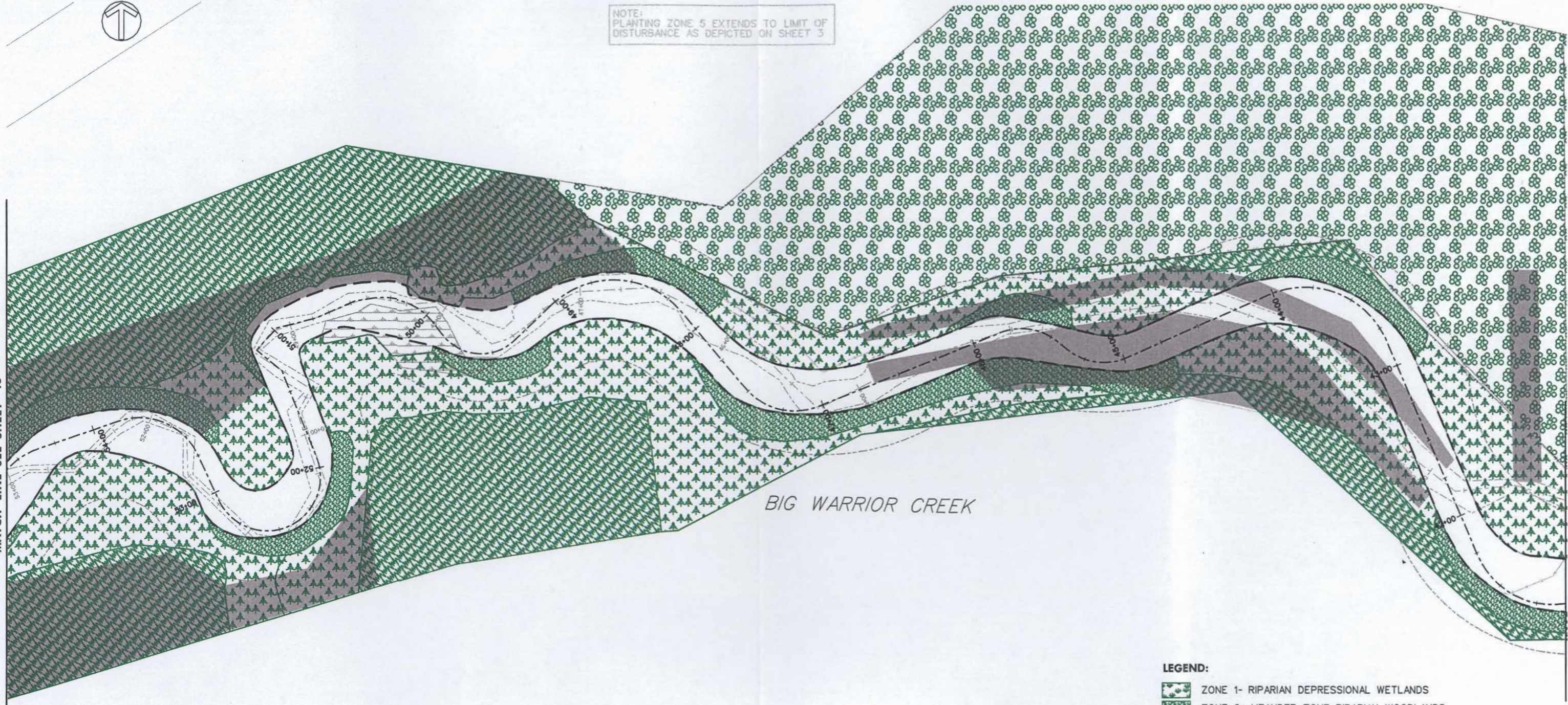
AS BUILT PLANTING PLAN

SCALE:
1" = 30'-0"
 CONTRACT NO.
 SHEET



NOTE:
PLANTING ZONE 5 EXTENDS TO LIMIT OF
DISTURBANCE AS DEPICTED ON SHEET 3

MATCH LINE SEE SHEET 16




MATCH LINE SEE SHEET 14

BIG WARRIOR CREEK

LEGEND:

- ZONE 1- RIPARIAN DEPRESSIONAL WETLANDS
- ZONE 2- MEANDER ZONE RIPARIAN WOODLANDS
- ZONE 3- MESIC RIPARIAN WOODLANDS
- ZONE 4- UPLAND WOODS
- ZONE 5- NATIVE GRASSLAND
- INVASIVE SPECIES REMOVAL AREA
- EXISTING WETLAND AREA NOT TO BE DISTURBED
- TEMPORARY FENCING (EXACT LOCATION TO BE DETERMINED IN THE FIELD)
- EXISTING THALWEG
- EXISTING BANKFULL LIMITS
- PROPOSED THALWEG
- PROPOSED BANKFULL LIMITS
- PROPOSED EASEMENT



Reuse of Documents: This document, and the ideas and designs incorporated herein, as an instrument of Professional Service, is the property of Biohabitats, Inc. and is not to be used in whole or in part, for any other project without the written authorization of Biohabitats, Inc.

REVISION		DATE	BY	DESCRIPTION
		FEB. 2005	EMM	DESIGNED
			TLS	DRAWN
			JKB	CHECKED
				APPROVED

Biohabitats Project No. 02803.01

CDM Camp Dresser & McKee Inc.
consulting engineering construction operations
 5400 GLENWOOD AVENUE, SUITE 300
 RALEIGH, NORTH CAROLINA 27612


Biohabitats, Inc.
 15 West Aylesbury Road
 Timonium, Maryland 21093
 Phone: 410-337-3659
 Fax: 410-583-5678
 • Fostering Ecological Stewardship •

**BIG WARRIOR CREEK
 STREAM RESTORATION**
 WILKES COUNTY NORTH CAROLINA

**AS BUILT
 PLANTING PLAN**

SCALE:
1" = 30'-0"
 CONTRACT NO.
 SHEET
 15 OF 20

MATCH LINE SEE SHEET 17



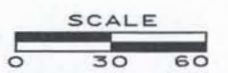
LEGEND:

- ZONE 1- RIPARIAN DEPRESSIONAL WETLANDS
- ZONE 2- MEANDER ZONE RIPARIAN WOODLANDS
- ZONE 3- MESIC RIPARIAN WOODLANDS
- ZONE 4- UPLAND WOODS
- ZONE 5- NATIVE GRASSLAND
- INVASIVE SPECIES REMOVAL AREA
- EXISTING WETLAND AREA NOT TO BE DISTURBED
- TEMPORARY FENCING (EXACT LOCATION TO BE DETERMINED IN THE FIELD)
- EXISTING THALWEG
- EXISTING BANKFULL LIMITS
- PROPOSED THALWEG
- PROPOSED BANKFULL LIMITS
- PROPOSED EASEMENT

STATE ROUTE 18

MATCH LINE SEE SHEET 15

Reuse of Documents: This document, and the ideas and designs incorporated herein, as an instrument of Professional Service, is the property of Biohabitats, Inc. and is not to be used in whole or in part, for any other project without the written authorization of Biohabitats, Inc.



DATE	BY	REVISION DESCRIPTION

DATE: FEB. 2005
 DESIGNED: EMM
 DRAWN: TLS
 CHECKED: JKB
 APPROVED:
 Biohabitats Project No. 02803.01

CDM Camp Dresser & McKee Inc.
 5400 GLENWOOD AVENUE, SUITE 300
 RALEIGH, NORTH CAROLINA 27612

Biohabitats, Inc.
 15 West Aylesbury Road
 Timonium, Maryland 21093
 Phone: 410-337-3659
 Fax: 410-583-5678

**BIG WARRIOR CREEK
 STREAM RESTORATION**

WILKES COUNTY, NORTH CAROLINA

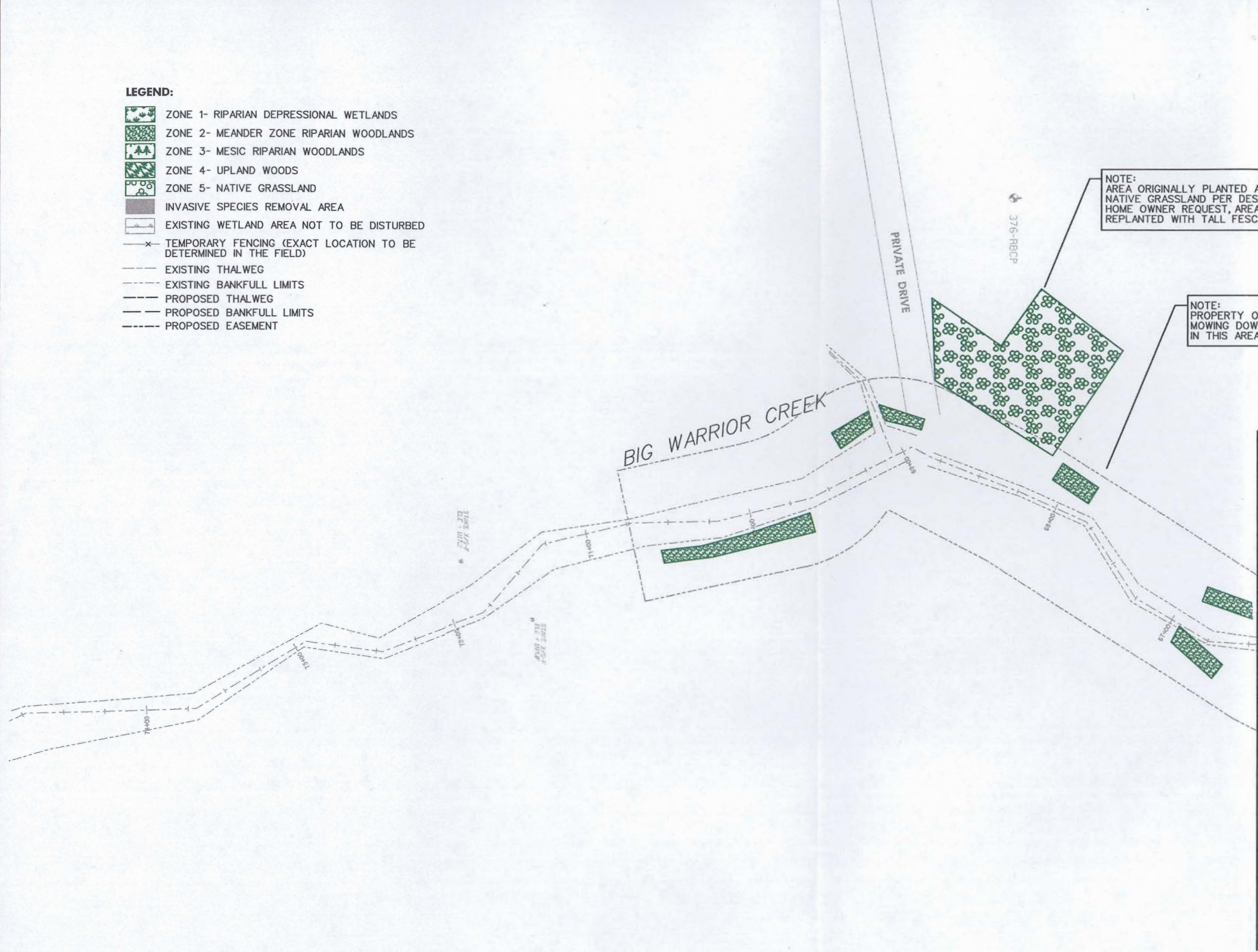
**AS BUILT
 PLANTING PLAN**

SCALE:
 1" = 30'-0"
 CONTRACT NO.
 SHEET
 16 OF 20



LEGEND:

- ZONE 1- RIPARIAN DEPRESSIONAL WETLANDS
- ZONE 2- MEANDER ZONE RIPARIAN WOODLANDS
- ZONE 3- MESIC RIPARIAN WOODLANDS
- ZONE 4- UPLAND WOODS
- ZONE 5- NATIVE GRASSLAND
- INVASIVE SPECIES REMOVAL AREA
- EXISTING WETLAND AREA NOT TO BE DISTURBED
- TEMPORARY FENCING (EXACT LOCATION TO BE DETERMINED IN THE FIELD)
- EXISTING THALWEG
- EXISTING BANKFULL LIMITS
- PROPOSED THALWEG
- PROPOSED BANKFULL LIMITS
- PROPOSED EASEMENT



Reuse of Documents: This document, and the ideas and designs incorporated herein, as an instrument of Professional Service, is the property of Biohabitats, Inc. and is not to be used in whole or in part, for any other project without the written authorization of Biohabitats, Inc.



REVISION	
DATE	DESCRIPTION

DATE: FEB. 2005
 DESIGNED: EMM
 DRAWN: TLS
 CHECKED: JKB
 APPROVED: _____
 Biohabitats Project No. 02803.01

CDM Camp Dresser & McKee Inc.
 consulting engineering construction operations
 5400 GLENWOOD AVENUE, SUITE 300
 RALEIGH, NORTH CAROLINA 27612

Biohabitats, Inc.
 15 West Aylesbury Road
 Timonium, Maryland 21093
 Phone: 410-337-3659
 Fax: 410-583-5678
 • Fostering Ecological Stewardship

**BIG WARRIOR CREEK
 STREAM RESTORATION**
 WILKES COUNTY NORTH CAROLINA

**AS BUILT
 PLANTING PLAN**

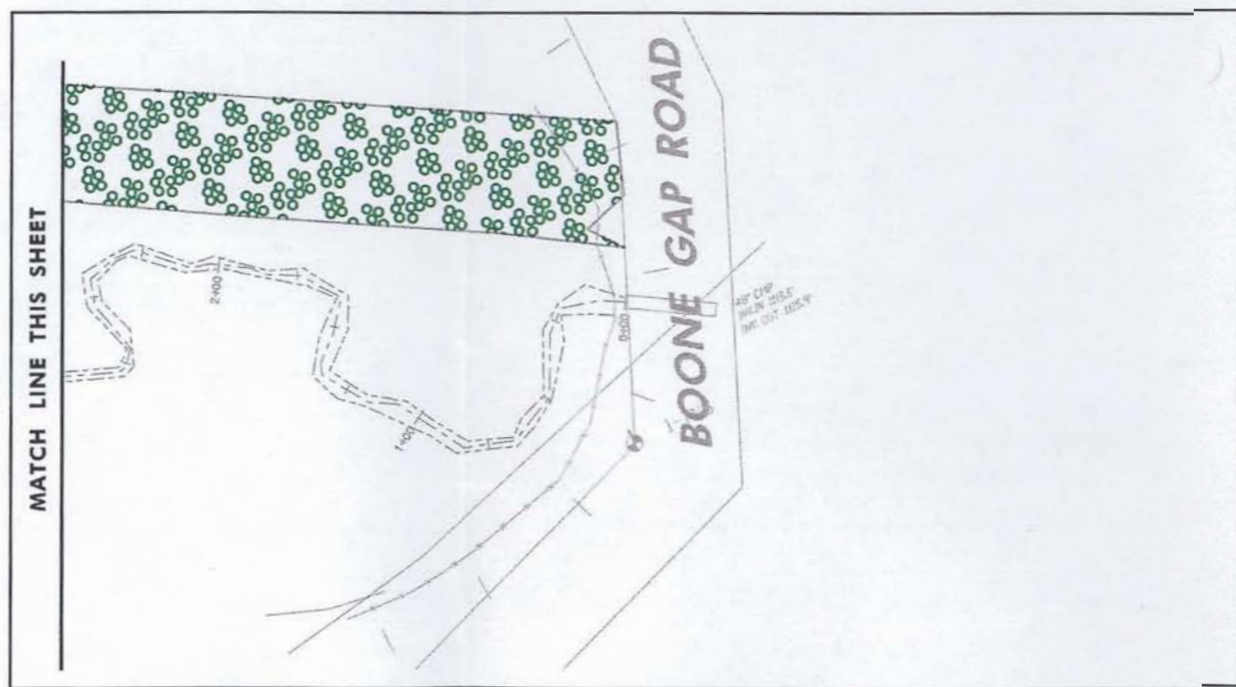
SCALE: 1" = 30'-0"
 CONTRACT NO. _____
 SHEET 17 OF 20



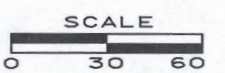
LEGEND:

- ZONE 1- RIPARIAN DEPRESSIONAL WETLANDS
- ZONE 2- MEANDER ZONE RIPARIAN WOODLANDS
- ZONE 3- MESIC RIPARIAN WOODLANDS
- ZONE 4- UPLAND WOODS
- ZONE 5- NATIVE GRASSLAND
- INVASIVE SPECIES REMOVAL AREA
- EXISTING WETLAND AREA NOT TO BE DISTURBED
- TEMPORARY FENCING (EXACT LOCATION TO BE DETERMINED IN THE FIELD)
- EXISTING THALWEG
- EXISTING BANKFULL LIMITS
- PROPOSED THALWEG
- PROPOSED BANKFULL LIMITS
- PROPOSED EASEMENT
- VEGETATION PLOT

NOTE:
ACCESS ROAD NOT
USED, SO SEEDING
NOT NEEDED.



Reuse of Documents: This document, and the ideas and designs incorporated herein, as an instrument of Professional Service, is the property of Biohabitats, Inc. and is not to be used in whole or in part, for any other project without the written authorization of Biohabitats, Inc.



DATE	BY	REVISION	DESCRIPTION

DATE: FEB. 2005
 DESIGNED: EMM
 DRAWN: TLS
 CHECKED: JKB
 APPROVED:
 Biohabitats Project No. 02803.01

CDM Camp Dresser & McKee Inc.
 5400 GLENWOOD AVENUE, SUITE 300
 RALEIGH, NORTH CAROLINA 27612

Biohabitats, Inc.
 15 West Aylesbury Road
 Timonium, Maryland 21093
 Phone: 410-337-3659
 Fax: 410-583-5678
 • Fostering Ecological Stewardship •

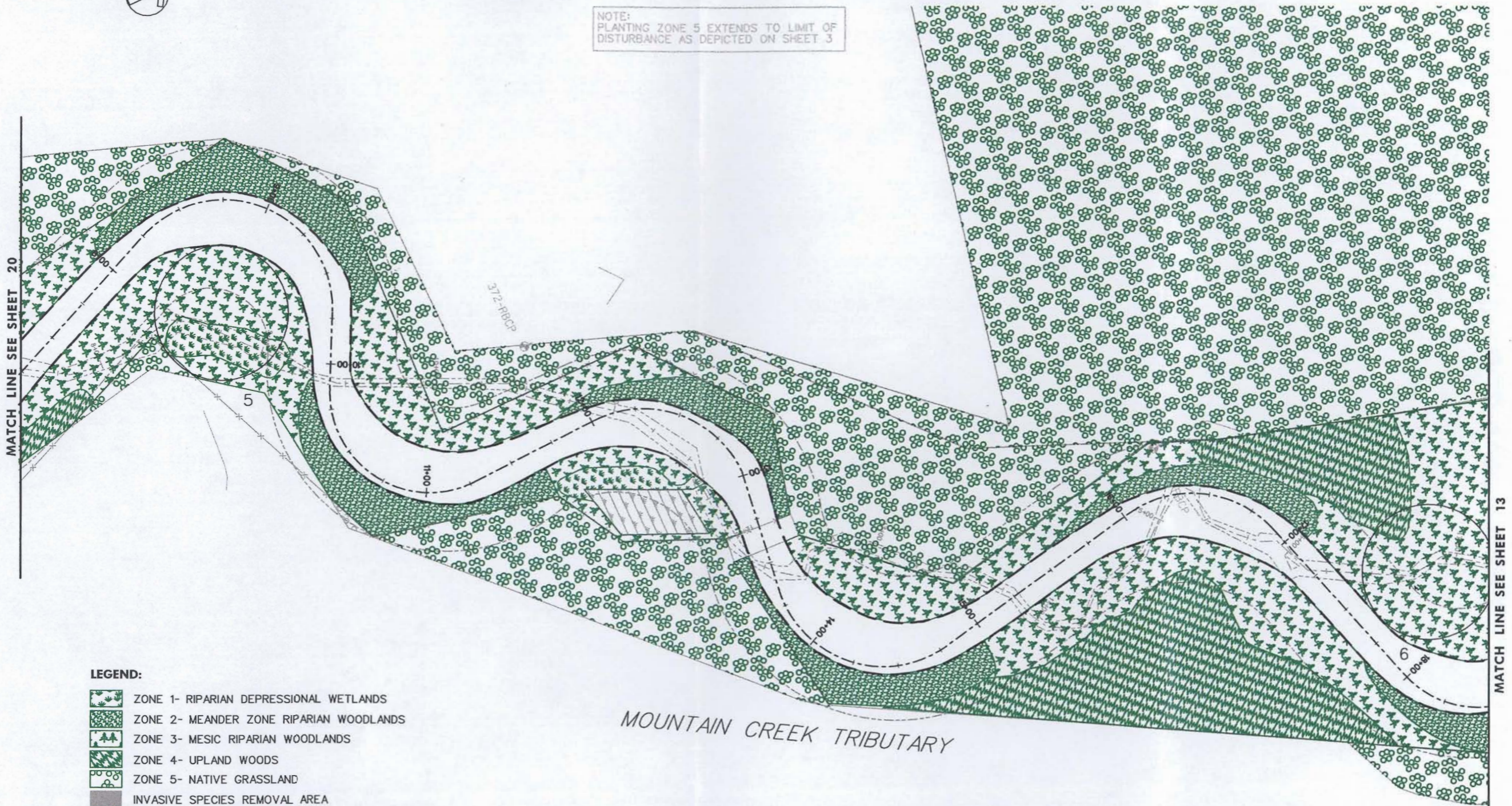
**BIG WARRIOR CREEK
 STREAM RESTORATION**
 WILKES COUNTY NORTH CAROLINA

**AS BUILT
 PLANTING PLAN**

SCALE:
 1" = 30'-0"
 CONTRACT NO.
 SHEET
 18 OF 20



NOTE:
PLANTING ZONE 5 EXTENDS TO LIMIT OF
DISTURBANCE AS DEPICTED ON SHEET 3

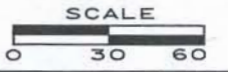


LEGEND:

- ZONE 1- RIPARIAN DEPRESSIONAL WETLANDS
- ZONE 2- MEANDER ZONE RIPARIAN WOODLANDS
- ZONE 3- MESIC RIPARIAN WOODLANDS
- ZONE 4- UPLAND WOODS
- ZONE 5- NATIVE GRASSLAND
- INVASIVE SPECIES REMOVAL AREA
- EXISTING WETLAND AREA NOT TO BE DISTURBED
- TEMPORARY FENCING (EXACT LOCATION TO BE DETERMINED IN THE FIELD)
- EXISTING THALWEG
- EXISTING BANKFULL LIMITS
- PROPOSED THALWEG
- PROPOSED BANKFULL LIMITS
- PROPOSED EASEMENT
- VEGETATION PLOT

MOUNTAIN CREEK TRIBUTARY

Reuse of Documents: This document, and the ideas and designs incorporated herein, as an instrument of Professional Service, is the property of Biohabitats, Inc. and is not to be used in whole or in part, for any other project without the written authorization of Biohabitats, Inc.



REVISION		DATE	BY	DESCRIPTION
		FEB. 2005	EMM	DESIGNED
			TLS	DRAWN
			JKB	CHECKED
				APPROVED

CDM Camp Dresser & McKee Inc.
consulting engineering construction
 5400 GLENWOOD AVENUE, SUITE 300
 RALEIGH, NORTH CAROLINA 27612

Biohabitats, Inc.
 15 West Aylesbury Road
 Timonium, Maryland 21093
 Phone: 410-337-3659
 Fax: 410-583-5678

**BIG WARRIOR CREEK
STREAM RESTORATION**

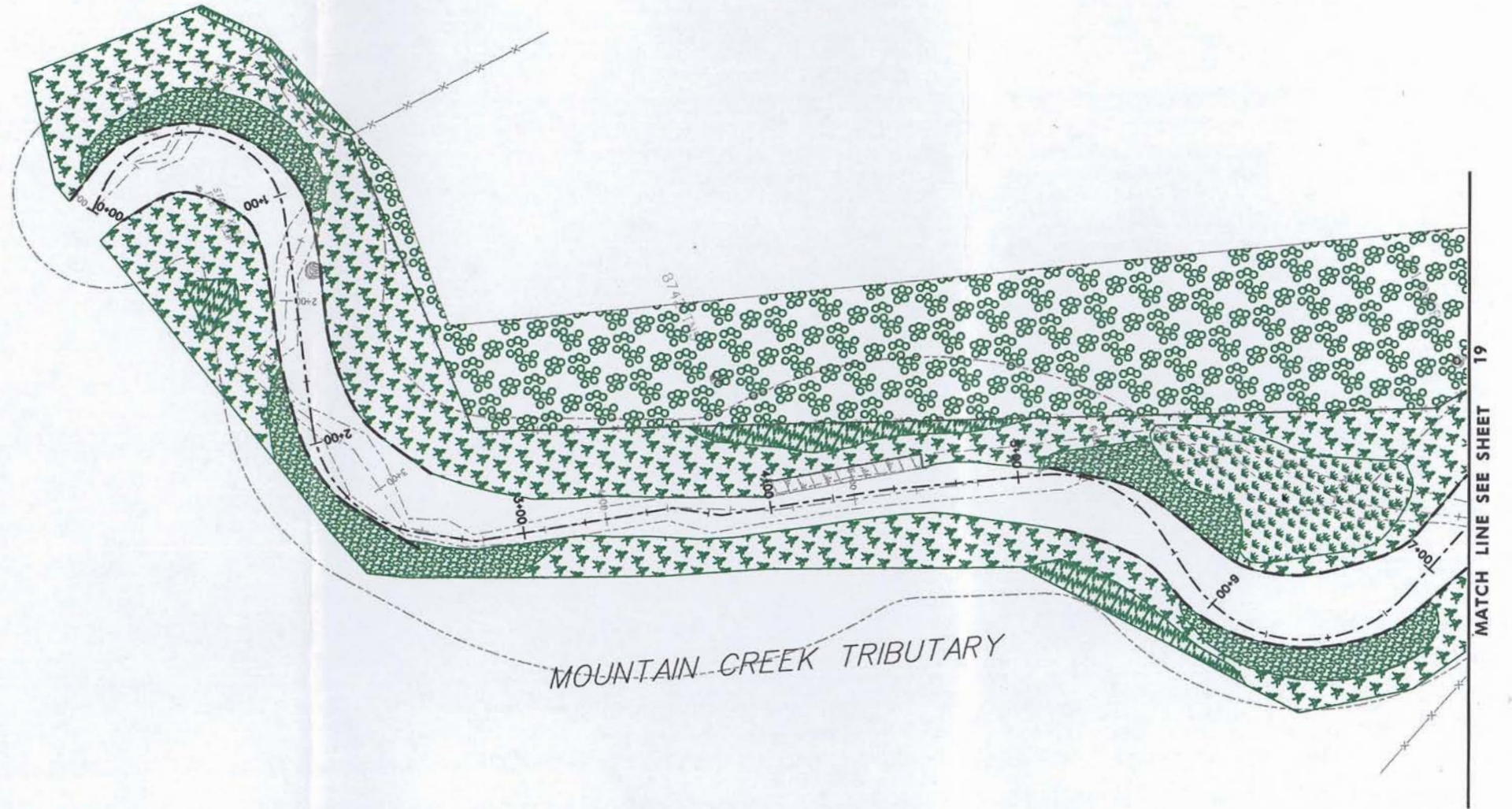
**AS BUILT
PLANTING PLAN**

SCALE:
1" = 30'-0"
CONTRACT NO.
SHEET

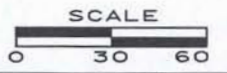


LEGEND:

- ZONE 1- RIPARIAN DEPRESSIONAL WETLANDS
- ZONE 2- MEANDER ZONE RIPARIAN WOODLANDS
- ZONE 3- MESIC RIPARIAN WOODLANDS
- ZONE 4- UPLAND WOODS
- ZONE 5- NATIVE GRASSLAND
- INVASIVE SPECIES REMOVAL AREA
- EXISTING WETLAND AREA NOT TO BE DISTURBED
- TEMPORARY FENCING (EXACT LOCATION TO BE DETERMINED IN THE FIELD)
- EXISTING THALWEG
- EXISTING BANKFULL LIMITS
- PROPOSED THALWEG
- PROPOSED BANKFULL LIMITS
- PROPOSED EASEMENT



Reuse of Documents: This document, and the ideas and designs incorporated herein, as an instrument of Professional Service, is the property of Biohabitats, Inc. and is not to be used in whole or in part, for any other project without the written authorization of Biohabitats, Inc.



DATE	BY	REVISION DESCRIPTION

DATE: FEB. 2005
 DESIGNED: EMM
 DRAWN: TJS
 CHECKED: JKB
 APPROVED: _____
 Biohabitats Project No. 02803.01

CDM Camp Dresser & McKee Inc.
 consulting engineering construction operations
 5400 GLENWOOD AVENUE, SUITE 300
 RALEIGH, NORTH CAROLINA 27612

Biohabitats, Inc.
 15 West Aylesbury Road
 Timonium, Maryland 21093
 Phone: 410-337-3659
 Fax: 410-583-5678
 • Fostering Ecological Stewardship •

**BIG WARRIOR CREEK
 STREAM RESTORATION**
 WILKES COUNTY NORTH CAROLINA

**AS BUILT
 PLANTING PLAN**

SCALE:
 1" = 30'-0"
 CONTRACT NO.
 SHEET
 20 OF 20